August 31, 2021

Mr. Michael Weber
Duke Realty
200 Spectrum Drive, Suite 1600
Irvine, California 92618

Re: Phase I Environmental Site Assessment Update 2021
Cypress Avenue, Boyle Avenue, Oleander Avenue, and Slover Avenue
Fontana, California
Apex Project No. 093-DUKE-050

Dear Mr. Weber,

Apex Companies, LLC ("Apex") is pleased to present this report summarizing the results of its 2021 Phase I Environmental Site Assessment (2021 Phase I ESA) Update for Duke Realty (Duke) for the above-referenced property (Subject Property).

1.0 BACKGROUND AND PRIOR REPORTS

Apex previously completed a 2019 Phase I ESA Report dated February 11, 2019 for a subset of the Subject Property and performed a 2019 Phase I ESA Update on November 27, 2019. The subset of the Subject Property at the time was comprised of 5 lots identified as San Bernardino County (SBC) Assessor's Parcel Numbers (APNs) 025-116-410, 025-116-403, 025-116-404, 025-116-423 and 025-116-425 and encompassed approximately 9.7 acres. During the 2019 Phase I ESA, the subset of the Subject Property was located on the northwest corner of Cypress Avenue and Slover Avenue in Fontana, California, in a mixed light industrial/residential area (**Figure 1**). The subset of the Subject Property was zoned as Industrial General (IG). All structures on the subset of the Subject Property were demolished and previously were developed as two residential lots, two vacant land lots, and one industrial lot. The subset of the Subject Property is bordered by Boyle Avenue to the north, Cypress Avenue to the east, Slover Avenue to the south, and residential properties to the west. The 2019 Phase I ESA and the 2019 Phase I ESA Update revealed no recognized environmental conditions (RECs) in connection with the subset of the Subject Property and no further action was recommended.

Apex completed a 2020 Phase I ESA Update dated September 4, 2020 for the same APNs as the 2019 Phase I ESA Report and 2019 Phase I ESA Update. Several listings in the Environmental Data Resources, Inc. (EDR) package were identified in databases indicating potential contamination concerns (e.g., ENVIROSTOR, California Leaking Underground Storage Tank [LUST]; Spills, Leaks, Investigation, and Cleanup [SLIC], and California Department of Toxic Substances Control [DTSC]

Dry Cleaners [CA DRYCLEANERS]), however, the listings were all greater than 2,300 feet from the subset of the Subject Property. The 2020 Phase I ESA Update revealed no RECs in connection with the subset of the Subject Property and no further action was recommended.

On December 2, 2020, Apex performed a 2020 Phase I ESA which encompassed seven lots identified as SBC APNs 025-116-308, 025-116-309, 025-116-310, 025-116-313, 025-116-411, 025-116-415, and 025-116-420, encompassing approximately 12.57 acres. The seven lots were located in a mixed light industrial/residential area, zoned as IG, and consisted of six properties (**Figure 2**). The lots are primarily used for transportation (truck and trailer staging, maintenance and repair), various commercial uses including construction operations, and residential uses. The lots are bordered by San Bernardino Freeway to the north, Cypress Avenue and residential/industrial properties to the east, Slover Avenue to the south, and residential properties to the west. The assessment revealed the following:

- Multiple 5-gallon oil buckets, one 200-gallon tote and one 300-gallon aboveground storage tank (AST) were observed onsite, in addition to poor housekeeping and areas of staining near equipment or trucks. In addition, odors were noted coming from a storage shed where oil or fuel containers were stored. Apex considered these conditions a Business Environmental Risk;
- Most buildings onsite were inaccessible during the site reconnaissance, including residences and buildings occupied by light industrial businesses (construction- and transportation-oriented businesses. The inability to inspect interior portions of the site was considered a significant data gap; and
- Interviews were not conducted with any owner of the site. The inability to interview previous or current owner(s) or occupants at the site was considered a data gap.

Copies of the previous Phase I ESA's are included as Attachment D. Duke is currently assessing 11 additional SBC parcels located north of Slover Avenue and east of Cypress Avenue, comprising a total of 8.33 acres, which, combined with the all previous SBC APNs, constitute the Subject Property.

2.0 CURRENT SITE ASSESSMENT

The Subject Property was inspected on July 19, 2021 by Apex representative Jennifer Woods, under the supervision of Paisha Jorgensen, a qualified environmental professional. Weather conditions at the time of the inspection were clear and temperatures of approximately 90 degrees Fahrenheit. During the site reconnaissance, Ms. Woods was unaccompanied on the Subject Property. The site reconnaissance consisted of a walk-through of the Subject Property. The interior of the residential buildings on the Subject Property were not accessible during the site reconnaissance; however, all exterior portions and the interior of sheds and garages could be observed. Detailed information on the Site Reconnaissance can be found in **Attachment A,** which contains photographs taken during the site walk. This section summarizes significant findings of the site inspection of the Subject Property.

At the time of the site reconnaissance, the Subject Property consisted of 22 parcels at the following addresses: 16470 and 16376 Slover Avenue; 10467, 10475, 10375, 10367, and 10349 Oleander Avenue; and 16321, 16326, 16345, 16346, 16351, 16368, 16395, 16398, 16409, 16434, and 16464 Boyle Avenue. The majority of the Subject Property was developed with occupied and vacant single-family residences and vacant land. The property at 16398 Boyle Avenue is currently utilized by Ohno Construction as a storage yard and vehicle repair shop. The tenant at 16464 Boyle Avenue was in the process of vacating the property and a storage yard for soils with small-scale auto repair was observed at the 10349 Oleander Avenue property.

1.1 Hazardous Substances and Petroleum Products

At 10349 Oleander Avenue, two plastic AST totes containing an unknown substance was observed outside of the garage. Various retail-sized containers of petroleum products and cleaners were observed throughout the garage, shed, and exterior of the property. All containers were observed in good condition with no evidence of leaks or staining.

At 16398 Boyle Avenue (Ohno Construction), three 55-gallon drums of engine oil, one 55-gallon drum of grease, one 55-gallon drum of waste oil filters, one 55-gallon drum of hydraulic oil, one 55-gallon drum of waste oil, one 55-gallon drum of antifreeze, several five-gallon containers of gasoline, and five oxygen cylinders were observed within the garage. Minor concrete staining was observed in the vicinity of these containers; however, the concrete was observed to be in good condition. Additionally, two 55-gallon drums of engine oil, one 55-gallon drum of waste oil, propane cylinders, and one plastic AST totes containing an unknown petroleum products were observed outside of the garage. Minor concrete staining was observed in the vicinity of the drums; however, the concrete was observed to be in good condition.

Apex also observed various retail-sized containers of petroleum products and cleaners within the residential garages and sheds throughout the Subject Property. All containers were observed to be in good condition with no evidence of leaks or staining.

1.2 Waste Generation, Storage, and Disposal

Waste is in the form of general refuse/household items and is disposed of by Burrtec. Hazardous wastes from the 16398 Boyle Avenue property is disposed of on an as need basis. It should also be noted that large amounts of scattered general refuse were observed at the vacant parcels on the Subject Property. Apex did not observe any hazardous materials amongst the scattered debris.

1.3 Underground Storage Tanks & Aboveground Storage Tanks

ASTs observed onsite are summarized above in Section 1.1. No USTs were observed onsite.

1.4 Polychlorinated Biphenyls (PCBs) and Oil-Containing Equipment

Polychlorinated biphenyls (PCBs) are known to be a component in fluids used in electrical and hydraulic equipment, lubricating oils, paints and coatings manufactured prior to 1979. In the event of a leak or release of fluid or oil-containing equipment, the owner is responsible for remediation. Pole-mounted transformers were observed along Boyle Avenue. All transformers were observed in good condition with no evidence of leaks or staining.

Apex did not find evidence of unusual odors, wells, stressed vegetations, ponds, or lagoons on the Subject Property. Septic tanks were observed at the 16326, 16398, 16434, and 16464 Boyle Avenue properties. Details regarding the septic tanks was not available.

Apex did observe minor staining throughout the 16398 Boyle Avenue property from maintenance activities and hazardous materials storage onsite. Concrete staining was also observed at the 16434 and 16464 Boyle Avenue properties from former truck storage activities. All staining is considered de-minimis.

1.5 Other Observations

Apex did not find evidence of unusual odors, wells, stressed vegetations, ponds, or lagoons on the Subject Property. Septic tanks were observed at the 16326, 16398, 16434, and 16464 Boyle Avenue properties. Details regarding the septic tanks were not available.

Apex did observe minor staining throughout the 16398 Boyle Avenue property from maintenance activities and hazardous materials storage onsite. Concrete staining was also observed at the 16434 and 16464 Boyle Avenue properties from former truck storage activities. All staining is considered de-minimis.

1.6 Findings from the Site Reconnaissance

Apex did not identify recognized environmental conditions associated with the Subject Property during the site reconnaissance. The following de minimis condition was identified in connection with the Subject Property:

- Minor concrete staining was observed on the 16398-16464 Boyle Avenue properties due to maintenance activities, hazardous materials storage, and former truck storage activities. Concrete in the areas of the staining was found to be in generally good condition.

3.0 ADJOINING AND SURROUNDING PROPERTIES

The Subject Property is located in a light industrial and residential land use area as shown on the Site Plan, provided as **Figure 3**. Properties surrounding the Subject Property to the west, east, and south are primarily residential and vacant lots, while the properties to the north are train tracks and the San Bernardino Highway (Highway 10), followed by residential properties. Adjoining properties observed during this 2021 Phase I ESA Update were consistent with those identified during the prior Phase I ESAs and Phase I ESA Updates and are described in the following table. Apex's visual and record review of adjoining and surrounding properties did not identify any current uses that are considered to be a REC with respect to the Subject Property.

Adjacent and Surrounding Properties	
Direction	**Description**
North	Train tracks and the San Bernardino Highway (Highway 10), followed by residential properties.
East	Residential properties and vacant land.

Adjacent and Surrounding Properties	
Direction	**Description**
(beyond Cypress Avenue)	
South (beyond Slover Avenue)	Residential properties and vacant land.
West (beyond Oleander Avenue)	Residential properties and vacant land.

4.0 REGULATORY RECORDS REVIEW

Apex reviewed information gathered from environmental databases through EDR to evaluate whether activities on or near the Subject Property would potentially threaten the environmental integrity of the Subject Property. Additionally, Apex reviewed records associated with the Subject Property and adjacent properties listings on the California State Water Resources Control Board GeoTracker database at http://geotracker.waterboards.ca.gov/. No documents for the Site or adjacent properties were found on the GeoTracker database. Apex reviewed reasonably ascertainable records documenting the history of the use and/or ownership of the Subject Property and adjoining/surrounding properties. The EDR database search report is provided in **Attachment B**.

The Subject Property was listed in the following databases in the EDR report:

- SBC Permits;
- CA California Integrated Water Quality System Project (CIWQS);
- Resource Conservation and Recovery Act (RCRA) NonGEN / No Longer Regulated (NLR);
- Facility Index System (FINDS);
- Enforcement and Compliance History Online (ECHO);
- EDR Hist Auto;
- HAZNET;
- Hazardous Waste Tracking System (HWTS);
- RCRA-Large Quantity Generator (LQG);
- California Environmental Reporting System (CERS) Hazardous Waste Sites (HAZ WASTE); and
- CERS.

South Coast Recycling, addressed as 16470 Slover Avenue and located on the southern portion of the Subject Property, was identified in the SBC permits database with permit numbers PT0022353 and PT0022354. These permits were identified as special handler and special generator permits, respectively. Both of these permits expired on October 31, 2010. The CIWQS listing was in relationship to a stormwater construction system that operated under National Pollution Discharge Elimination System Number CAS000002. The system was terminated on July 19, 2012. Given that South Coast Recycling was not identified on other environmental databases, Apex does not consider the Subject Property listing on the CA CIWQS and SBC Permits a REC.

Duke Realty Limited Partnership, addressed as 16470 Slover Avenue and located on the southern portion of the Subject Property, was identified in the RCRA NonGen/NLR, FINDS, and ECHO databases. The database listings indicate that the facility currently does not generate federal waste, is not a large quantity handler of universal waste, is registered with FINDS identification number 110070855464, and registered with ECHO identification number 106554767. Given that Duke Realty Limited Partnership was not identified on other environmental databases, Apex does not consider the Subject Property listing on the RCRA NonGen/NLR, FINDS, and ECHO databases a REC.

Trade Solutions LLC, addressed as 16470 Slover Avenue and located on the southern portion of the Subject Property, was identified in the HAZNET and HWTS databases. Trade Solutions LLC operated under United States Environmental Protection Agency (USEPA) identification number CAC002648491 in 2009 and 2010 for waste oil and mixed oil, and recovery of reclamation of reuse including acid regeneration and organics recovery. No incidents were reported. Given that Trade Solutions LLC was not identified on other environmental databases, Apex does not consider the Subject Property listing on the HAZNET and HWTS databases a REC.

16470 Slover Residence, addressed as 16470 Slover Avenue and located on the southern portion of the Subject Property, was identified in the RCRA NonGen/NLR, FINDS, and ECHO databases. These listings appear to be associated with the Duke Realty Limited Partnership in 2020 and do not constitute a REC.

B&D Transport Inc, addressed as 16368 Boyle Avenue and located on the central northern portion of the Subject Property, was identified in the FINDS and SCB Permits databases. The database listings indicate that the facility was registered with FINDS identification number 110065726263 in 2016 and operated under SBC permit for large quantity generation of hazardous materials in 2015. Given that B&D Transport Inc was not identified on other environmental databases, Apex does not consider the Subject Property listing on the FINDS and SBC Permits databases a REC.

Hill Line Inc., addressed as 16357 Boyle Avenue and located on the central portion of the Subject Property, was identified as an inactive conditionally exempt small quantity generator with a San Bernardino County permit (Permit number: PT0003606). The permit expired on 11/30/2002.

Cabreras Truck and Trailer Repair, addressed as 16434 Boyle Avenue and located on the northeastern portion of the Subject Property, was identified as an inactive special generator with a San Bernardino County permit (Permit number: PT0020080). The permit expired on 03/31/2011.

OHNO Construction Company is addressed as 16398 Boyle Avenue and located on the northern portion of the Subject Property. OHNO Construction Company was identified in the RCRA

NONGEN/NLR database. The database listing indicates that the facility currently does not generate federal waste, is not a large quantity handler of universal waste, and formerly operated under NAICS Code 56299. Given that the Subject Property was not identified on other environmental databases, Apex does not consider the Subject Property listing on the NONGEN / NLR a REC.

Reported spills of hazardous substances were not identified in the database reports. There are several listings in the EDR report for off-site facilities within applicable ASTM search radii. Several of these listings (i.e., small quantity hazardous waste generators, registered and historical USTs, solid waste disposal sites, permitted hazardous waste facilities), by themselves, are not indicative of a contamination concern and, therefore, are not discussed herein and were not further evaluated for purposes of this assessment. A number of facilities appear on databases indicating potential contamination concerns (e.g., ENVIROSTOR, California Leaking Underground Storage Tank [CA LUST]; Spills, Leaks, Investigation, and Cleanup [SLIC], California DTSC Dry Cleaners (CA DRYCLEANERS)). Of the listings in the EDR report for off-site facilities within applicable ASTM search radii, no listings on databases indicating potential contamination concerns to the Subject Property are located within 2,300 feet to the Subject Property. Specifically, High School No. 5 (AKA Galleano) is listed in the ENVIROSTOR and SCH databases for arsenic contamination in soil; remediation was completed in August 2008. Three listings appear at 16111 Valley Boulevard as Arco Station 166, Quik Stop #1, and Calabasas Prop/Nugent Prop for LUST, HIST UST, CHMIRS, CERS, SWEEPS UST, CA FID UST, and HIST CORTESE cases in 1998 and a leaking pump in 2000; the cases were closed in 1998 and 2000, respectively. Two listings appear at 16081 Valley Boulevard as Gasco #595 and Gasco Service Station 595 for LUST, Cortese, HIST UST, and CERS cases in 1998; a LUST was discovered in 1998 and the case was closed in January 2004. Two listings appear at 16880 Slover Avenue as Circle K Store #5233 for LUST, SBC Permits, CERS, SWEETPS UST, HIST UST, CA FID UST, Cortese, and HIST CORTESE in relation to a LUST cleanup site where gasoline, methyl tertiary butyl ether (MTBE), tertiary butyl alcohol (TBA), and other fuel oxygenates were released to the subsurface; the case was closed in October 2011. In addition to the listings mentioned above, no open cases are located within a half-mile of the Subject Property. Given the locations of these listings and the closed case status, Apex does not consider adjacent and surrounding properties of the Subject Property a REC.

5.0 ENVIRONMENTAL LIEN SEARCH

Apex performed an environmental lien search to search for environmental encumbering instruments associated with the deeds at the Subject Property. Based on the EDR Environmental Lien Search, there are no environmental liens in association with the Subject Property. The EDR Environmental Lien Search is included as **Attachment C**.

6.0 CONCLUSIONS AND RECOMMENDATIONS

Apex performed this 2021 Phase I ESA Update in accordance with the U.S. Environmental Protection Agency's 40 CFR, Part 312 Standards and Practices for All Appropriate Inquiries (AAI) and ATSM E1527-13: "Standard Practice for Environmental Site Assessments: Phase I Environmental Site Assessment Process" and Apex's proposal dated July 7, 2021. Any exceptions to, or deletions from, this practice are described in Section 1.0 of this report.

This assessment has revealed no RECs in connection with the Subject Property, and no further action is recommended.

7.0 LIMITATIONS AND RELIANCE

Apex's 2019 Phase I ESA Report, referenced in **Section 1.0**, was prepared for Duke. Apex permits Duke, its successors and/or assigns to use and rely on these reports, as well as this 2021 Phase I ESA Update. The opinions and conclusions expressed in this study have been based strictly on the results of these contracted services. The scope of this 2021 Phase I ESA Update is intended to aid in the evaluation of RECs that may impact the Subject Property. The services provided by Apex should not be construed as a warranty or guarantee that no RECs exist at the Subject Property, or that all RECs have been uncovered. This document is not intended for purposes other than those expressly set forth herein, or for use by parties other than those identified above in this paragraph. This report is based only on information that became available over the period of study. Other parties' use of this document is at their own risk.

Sincerely,
Apex Companies, LLC



Brandon Flickinger, P.G., C.Hg.
Senior Geologist

Attachment A – Site Photographs
Attachment B – Environmental Data Resources Radius Map Report
Attachment C – Environmental Data Resources Environmental Lien Search
Attachment D – Previous Phase I Environmental Assessment Reports

FIGURES

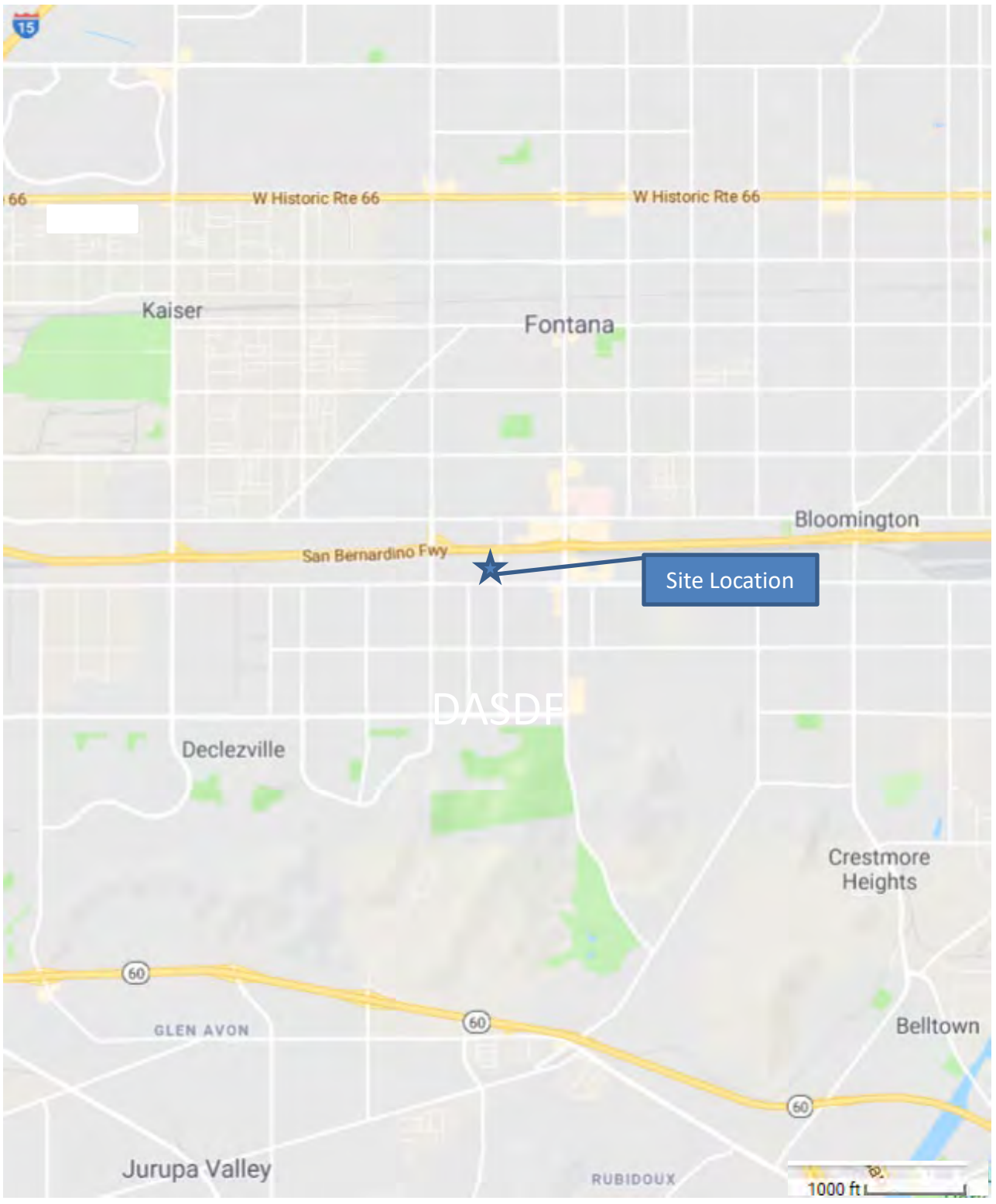

APEX

3478 BUSKIRK AVENUE, SUITE 100
PLEASANT HILL, CA 94523

Duke Realty
Cypress Avenue and
Slover Avenue
Fontana, California

SITE LOCATION MAP

FILE NAME	DATE	DR. BY	APP. BY	PROJECT #	FIGURE #
	10/31/18	TC	BR		**1**

Note: Base map prepared from San Bernardino County GIS parcel data (FTP) and a Google Earth Pro Aerial (2021).

0 200 400

Scale in Feet

Legend:

Subject Property

Subject Property Site Plan

Phase I Environmental Site Assessment
Duke Realty - Cypress Extension
Boyle Avenue and Oleander Avenue - Fontana, California

Apex Companies, LLC 600 Stewart Street, #400 Seattle, Washington 98101	Project Number: 093-DUKE-050	Drawn: BF	Approved: JX	Figure **3**
	November 2020			

Note: Base map prepared from San Bernardino County GIS parcel data (FTP) and a Google Earth Pro Aerial (2021).

0 200 400

Scale in Feet

Legend:

Subject Property

Subject Property Site Plan

Phase I Environmental Site Assessment
Duke Realty - Cypress Extension
Boyle Avenue and Oleander Avenue - Fontana, California

Apex Companies, LLC
600 Stewart Street, #400
Seattle, Washington 98101

Project Number:	Drawn:	Approved:	Figure
093-DUKE-050	BF	JX	3
November 2020			

ATTACHMENT A

Photographs

APPENDIX A
PHOTOGRAPH LOG

Project Name: Cypress/Slover
Project Number: 093-DUKE-050.1

Client: Duke Realty
Location: Fontana, CA

Photo No: 1	
Photo Date: 7/19/21	
Orientation: East	
Description: View of the 10349 Oleander Avenue property.	

Photo No: 2	
Photo Date: 7/19/21	
Orientation: Northwest	
Description: View of the soil piles at the 10349 Oleander Avenue property.	

Project Name: Cypress/Slover
Project Number: 093-DUKE-050.1

Client: Duke Realty
Location: Fontana, CA

Photo No: 3	
Photo Date: 7/19/21	
Orientation: East	
Description: View of the AST totes with unknown liquid inside at the 10349 Oleander Avenue property.	

Photo No: 4	
Photo Date: 7/19/21	
Orientation: Northwest	
Description: View of equipment storage and additional soil piles at the 10349 Oleander Avenue property.	

Project Name: Cypress/Slover
Project Number: 093-DUKE-050.1

Client: Duke Realty
Location: Fontana, CA

Photo No: 5	
Photo Date: 7/19/21	
Orientation: East	
Description: View of the 10367 Oleander Avenue property.	

Photo No: 6	
Photo Date: 7/19/21	
Orientation: East	
Description: View of the 10375 Oleander Avenue property.	

Photo No: 7	
Photo Date: 7/19/21	
Orientation: N/A	
Description: Typical view inside of the residential garages onsite.	

Photo No: 8	
Photo Date: 7/19/21	
Orientation: Northeast	
Description: View of the 10475 Oleander Avenue property.	

Project Name: Cypress/Slover
Project Number: 093-DUKE-050.1

Client: Duke Realty
Location: Fontana, CA

Photo No: 9	
Photo Date: 7/19/21	
Orientation: East	
Description: View of the rear portion of the 10475 Oleander Avenue property.	

Photo No: 10	
Photo Date: 7/19/21	
Orientation: Northeast	
Description: View of the 10467 Oleander Avenue property.	

Project Name: Cypress/Slover
Project Number: 093-DUKE-050.1

Client: Duke Realty
Location: Fontana, CA

Photo No: 11	
Photo Date: 7/19/21	
Orientation: Southeast	
Description: View of the 16321 Boyle Avenue property	

Photo No: 12	
Photo Date: 7/19/21	
Orientation: N/A	
Description: View of the septic system at the 16326 Boyle Avenue property.	

Project Name: Cypress/Slover
Project Number: 093-DUKE-050.1

Client: Duke Realty
Location: Fontana, CA

Photo No: 13	
Photo Date: 7/19/21	
Orientation: South	
Description: View of the 16326 Boyle Avenue property.	

Photo No: 14	
Photo Date: 7/19/21	
Orientation: Northwest	
Description: View of the 16346 Boyle Avenue property.	

Project Name: Cypress/Slover
Project Number: 093-DUKE-050.1

Client: Duke Realty
Location: Fontana, CA

Photo No: 15	
Photo Date: 7/19/21	
Orientation: North	
Description: View of the vacant gravel lot at the 16346 Boyle Avenue property.	
Photo No: 16	
Photo Date: 7/19/21	
Orientation: West	
Description: View of the former building location at the 16368 Boyle Avenue property.	

Project Name: Cypress/Slover
Project Number: 093-DUKE-050.1

Client: Duke Realty
Location: Fontana, CA

Photo No: 17	
Photo Date: 7/19/21	
Orientation: Southeast	
Description: Typical view of debris scattered throughout the Subject Property.	
Photo No: 18	
Photo Date: 7/19/21	
Orientation: South	
Description: View of the 16351 Boyle Avenue property.	

Project Name: Cypress/Slover
Project Number: 093-DUKE-050.1

Client: Duke Realty
Location: Fontana, CA

Photo No: 19	
Photo Date: 7/19/21	
Orientation: South	
Description: View of the former building location at the 16345 Boyle Avenue property.	
Photo No: 20	
Photo Date: 7/19/21	
Orientation: West	
Description: Typical view of a pole-mounted transformer along Boyle Avenue.	

Project Name: Cypress/Slover
Project Number: 093-DUKE-050.1

Client: Duke Realty
Location: Fontana, CA

Photo No: 21	
Photo Date: 7/19/21	
Orientation: Northwest	
Description: View of the Ohno Construction property at 16398 Boyle Avenue.	
Photo No: 22	
Photo Date: 7/19/21	
Orientation: Southeast	
Description: View of the equipment storage at Ohno Construction.	

Project Name: Cypress/Slover
Project Number: 093-DUKE-050.1

Client: Duke Realty
Location: Fontana, CA

Photo No: 23	
Photo Date: 7/19/21	
Orientation: N/A	
Description: View of the interior drum storage at Ohno Construction.	
Photo No: 24	
Photo Date: 7/19/21	
Orientation: N/A	
Description: View of the auto repair bay at Ohno Construction.	

Project Name: Cypress/Slover
Project Number: 093-DUKE-050.1

Client: Duke Realty
Location: Fontana, CA

Photo No: 25	
Photo Date: 7/19/21	
Orientation: South	
Description: View of the garage/auto repair building at Ohno Construction.	
Photo No: 26	
Photo Date: 7/19/21	
Orientation: Southwest	
Description: View of the 16434 Boyle Avenue property.	

Project Name: Cypress/Slover
Project Number: 093-DUKE-050.1

Client: Duke Realty
Location: Fontana, CA

Photo No: 27	
Photo Date: 7/19/21	
Orientation: Northeast	
Description: View of the vacant parking lot at the 16464 Boyle Avenue property.	
Photo No: 28	
Photo Date: 7/19/21	
Orientation: Northeast	
Description: View of the 16464 Boyle Avenue property.	

Project Name: Cypress/Slover
Project Number: 093-DUKE-050.1

Client: Duke Realty
Location: Fontana, CA

Photo No: 29	
Photo Date: 7/19/21	
Orientation: Northeast	
Description: View of the storage at the 16464 Boyle Avenue property.	
Photo No: 30	
Photo Date: 7/19/21	
Orientation: West	
Description: View of vacant land on the southeast portion of the Subject Property.	

Project Name: Cypress/Slover
Project Number: 093-DUKE-050.1

Client: Duke Realty
Location: Fontana, CA

Photo No: 31	
Photo Date: 7/19/21	
Orientation: Southwest	
Description: View of soil piles in the southeast portion of the Subject Property.	
Photo No: 32	
Photo Date: 7/19/21	
Orientation: North	
Description: View of the vacant land located at the end of Boyle Avenue.	

Project Name: Cypress/Slover
Project Number: 093-DUKE-050.1

Client: Duke Realty
Location: Fontana, CA

Photo No: 33	
Photo Date: 7/19/21	
Orientation: West	
Description: View of the 16376 Slover Avenue property.	
Photo No: 34	
Photo Date: 7/19/21	
Orientation: East	
Description: View of the large pile of debris at the 16376 Slover Avenue property.	

Project Name: Cypress/Slover
Project Number: 093-DUKE-050.1

Client: Duke Realty
Location: Fontana, CA

Photo No: 35	
Photo Date: 7/19/21	
Orientation: East	
Description: View of the vacant land on the southeast portion of the Subject Property.	
Photo No: 36	
Photo Date: 7/19/21	
Orientation: Southwest	
Description: View of the west adjoining properties.	

Project Name: Cypress/Slover
Project Number: 093-DUKE-050.1

Client: Duke Realty
Location: Fontana, CA

Photo No: 37	
Photo Date: 7/19/21	
Orientation: East	
Description: View of the east adjoining Cypress Avenue.	
Photo No: 38	
Photo Date: 7/19/21	
Orientation: North	
Description: View of the north adjoining railroad and natural gas pipeline.	

Project Name: Cypress/Slover
Project Number: 093-DUKE-050.1

Client: Duke Realty
Location: Fontana, CA

Photo No: 39	
Photo Date: 7/19/21	
Orientation: North	
Description: View of the southwest adjoining Caliber Collision.	
Photo No: 40	
Photo Date: 7/19/21	
Orientation: South	
Description: View of the south adjoining properties.	

ATTACHMENT B

Environmental Database Report Radius Search

Duke - Cypress and Slover Avenue 50.1
16470 SLOVER AVE
FONTANA, CA 92337

Inquiry Number: 6568049.2s
July 07, 2021

The EDR Radius Map™ Report with GeoCheck®

6 Armstrong Road, 4th floor
Shelton, CT 06484
Toll Free: 800.352.0050
www.edrnet.com

TABLE OF CONTENTS

SECTION	PAGE
Executive Summary	ES1
Overview Map	2
Detail Map	3
Map Findings Summary	4
Map Findings	9
Orphan Summary	230
Government Records Searched/Data Currency Tracking	GR-1

GEOCHECK ADDENDUM

Physical Setting Source Addendum	A-1
Physical Setting Source Summary	A-2
Physical Setting SSURGO Soil Map	A-5
Physical Setting Source Map	A-7
Physical Setting Source Map Findings	A-9
Physical Setting Source Records Searched	PSGR-1

Thank you for your business.
Please contact EDR at 1-800-352-0050
with any questions or comments.

Disclaimer - Copyright and Trademark Notice

This Report contains certain information obtained from a variety of public and other sources reasonably available to Environmental Data Resources, Inc. It cannot be concluded from this Report that coverage information for the target and surrounding properties does not exist from other sources. **NO WARRANTY EXPRESSED OR IMPLIED, IS MADE WHATSOEVER IN CONNECTION WITH THIS REPORT. ENVIRONMENTAL DATA RESOURCES, INC. SPECIFICALLY DISCLAIMS THE MAKING OF ANY SUCH WARRANTIES, INCLUDING WITHOUT LIMITATION, MERCHANTABILITY OR FITNESS FOR A PARTICULAR USE OR PURPOSE. ALL RISK IS ASSUMED BY THE USER. IN NO EVENT SHALL ENVIRONMENTAL DATA RESOURCES, INC. BE LIABLE TO ANYONE, WHETHER ARISING OUT OF ERRORS OR OMISSIONS, NEGLIGENCE, ACCIDENT OR ANY OTHER CAUSE, FOR ANY LOSS OF DAMAGE, INCLUDING, WITHOUT LIMITATION, SPECIAL, INCIDENTAL, CONSEQUENTIAL, OR EXEMPLARY DAMAGES. ANY LIABILITY ON THE PART OF ENVIRONMENTAL DATA RESOURCES, INC. IS STRICTLY LIMITED TO A REFUND OF THE AMOUNT PAID FOR THIS REPORT.** Purchaser accepts this Report "AS IS". Any analyses, estimates, ratings, environmental risk levels or risk codes provided in this Report are provided for illustrative purposes only, and are not intended to provide, nor should they be interpreted as providing any facts regarding, or prediction or forecast of, any environmental risk for any property. Only a Phase I Environmental Site Assessment performed by an environmental professional can provide information regarding the environmental risk for any property. Additionally, the information provided in this Report is not to be construed as legal advice.

Copyright 2020 by Environmental Data Resources, Inc. All rights reserved. Reproduction in any media or format, in whole or in part, of any report or map of Environmental Data Resources, Inc., or its affiliates, is prohibited without prior written permission.

EDR and its logos (including Sanborn and Sanborn Map) are trademarks of Environmental Data Resources, Inc. or its affiliates. All other trademarks used herein are the property of their respective owners.

EXECUTIVE SUMMARY

A search of available environmental records was conducted by Environmental Data Resources, Inc (EDR). The report was designed to assist parties seeking to meet the search requirements of EPA's Standards and Practices for All Appropriate Inquiries (40 CFR Part 312), the ASTM Standard Practice for Environmental Site Assessments (E 1527-13), the ASTM Standard Practice for Environmental Site Assessments for Forestland or Rural Property (E 2247-16), the ASTM Standard Practice for Limited Environmental Due Diligence: Transaction Screen Process (E 1528-14) or custom requirements developed for the evaluation of environmental risk associated with a parcel of real estate.

TARGET PROPERTY INFORMATION

ADDRESS

16470 SLOVER AVE
FONTANA, CA 92337

COORDINATES

Latitude (North):	34.0644010 - 34° 3' 51.84''
Longitude (West):	117.4468820 - 117° 26' 48.77''
Universal Tranverse Mercator:	Zone 11
UTM X (Meters):	458761.5
UTM Y (Meters):	3769192.0
Elevation:	1087 ft. above sea level

USGS TOPOGRAPHIC MAP ASSOCIATED WITH TARGET PROPERTY

Target Property Map:	5619058 FONTANA, CA
Version Date:	2012

AERIAL PHOTOGRAPHY IN THIS REPORT

Portions of Photo from:	20140603
Source:	USDA

MAPPED SITES SUMMARY

Target Property Address:
16470 SLOVER AVE
FONTANA, CA 92337

Click on Map ID to see full detail.

MAP ID	SITE NAME	ADDRESS	DATABASE ACRONYMS	RELATIVE ELEVATION	DIST (ft. & mi.) DIRECTION
A1	SOUTH COAST RECYCLIN	16470 SLOVER AVENUE	San Bern. Co. Permit, CIWQS		TP
A2	DUKE REALTY LIMITED	16470 SLOVER AVE	RCRA NonGen / NLR		TP
A3	DUKE REALTY LIMITED	16470 SLOVER AVE	FINDS, ECHO		TP
A4	TRADE SOLUTIONS LLC	16470 SLOVER AVE	HAZNET, HWTS		TP
A5	16470 SLOVER RESIDEN	16470 SLOVER AVENUE	RCRA NonGen / NLR		TP
A6	16470 SLOVER RESIDEN	16470 SLOVER AVENUE	FINDS, ECHO		TP
A7	B & D TRANSPORT INC	16368 BOYLE AVE	FINDS	Higher	1 ft.
A8	B & D TRANSPORT INC	16368 BOYLE AVE	San Bern. Co. Permit	Higher	1 ft.
A9	HILL LINE INC	16357 BOYLE AVE	San Bern. Co. Permit	Higher	34, 0.006, NW
B10	CABRERAS TRUCK AND T	16434 BOYLE AVE	San Bern. Co. Permit	Higher	85, 0.016, NE
C11	DX GRAPHIX	10424 OLEANDER AVE	EDR Hist Auto	Lower	88, 0.017, West
B12	OHNO CONSTRUCTION CO	16398 BOYLE AVE	RCRA NonGen / NLR	Higher	88, 0.017, NNE
C13	ALVAREZ CONSTRUCTION	16296 BOYLE AVE	HAZNET, San Bern. Co. Permit, HWTS	Higher	130, 0.025, WNW
14	METAL RESOURCES INC	16477 SLOVER AVE	RCRA-LQG	Lower	142, 0.027, SE
D15	SIERRA ASSEMBLAGE ZO	16535 BOYLE AVENUE	RCRA NonGen / NLR	Higher	275, 0.052, East
D16	BOYLE AND JUNIPER BL	16540 BOYLE AVE	RCRA NonGen / NLR	Higher	312, 0.059, ENE
D17	SIERRA ASSEMBLAGE ZO	16540 BOYLE AVENUE	RCRA NonGen / NLR	Higher	312, 0.059, ENE
E18	CALIBER COLLISION CE	16320 SLOVER AVE	CERS HAZ WASTE, San Bern. Co. Permit, CERS, HWTS	Lower	319, 0.060, SW
E19	CALIBER COLLISION CE	16320 SLOVER AVE	RCRA NonGen / NLR	Lower	319, 0.060, SW
D20	SIERRA ASSEMBLAGE ZO	16547 BOYLE AVENUE	RCRA NonGen / NLR	Higher	354, 0.067, East
D21	BOYLE AND JUNIPER BL	16550 BOYLE AVE	RCRA NonGen / NLR	Higher	381, 0.072, ENE
D22	SIERRA ASSEMBLAGE ZO	16550 BOYLE AVENUE	RCRA NonGen / NLR	Higher	381, 0.072, ENE
23	DMD ROAD ASSISTANCE	16355 SLOVER AVE	EDR Hist Auto	Lower	504, 0.095, South
F24	MCGUIRE CONTRACTING	16579 SLOVER AVENUE	RCRA NonGen / NLR	Lower	622, 0.118, ESE
G25	SIERRA ASSEMBLAGE ZO	16599 BOYLE AVENUE	RCRA NonGen / NLR	Higher	628, 0.119, East
H26	AQUARIUS POOL SERVIC	16257 SLOVER AVE	San Bern. Co. Permit	Lower	655, 0.124, WSW
F27	SLOVER JUNIPER LLC	16593 SLOVER AVE	RCRA NonGen / NLR	Lower	703, 0.133, ESE
28	LA-GO	16226 WASHINGTON DR	RCRA NonGen / NLR	Higher	723, 0.137, NW
H29	AT&T CORP. - LBXE5	16225 E SLOVER AVE	San Bern. Co. Permit	Lower	744, 0.141, WSW
I30	SIERRA ZONE 2 PROPER	16606 SLOVER AVENUE	RCRA NonGen / NLR	Higher	777, 0.147, ESE
G31	SIERRA ASSEMBLAGE ZO	16628 BOYLE AVENUE	RCRA NonGen / NLR	Higher	827, 0.157, East
32	LA TRUCKING	10785 CAT TAIL CT	RCRA NonGen / NLR, FINDS, ECHO	Lower	909, 0.172, West
I33	SLOVER JUNIPER LLC	16642 SLOVER AVE	RCRA NonGen / NLR	Lower	992, 0.188, ESE
J34	ACT COMPLIANCE DBA F	16516 WASHINGTON DR	RCRA NonGen / NLR	Higher	1019, 0.193, NE
J35	ACT COMPLIANCE DBA F	16516 WASHINGTON DR	CERS HAZ WASTE, HAZNET, San Bern. Co. Permit,...	Higher	1019, 0.193, NE
K36	SIERRA ASSEMBLAGE ZO	16663 BOYLE AVENUE	RCRA NonGen / NLR	Higher	1105, 0.209, East
37	EIP ROAD SERVICES	16144 BOYLE AVE	RCRA NonGen / NLR	Lower	1186, 0.225, West
L38	JAVIER TORRES	16372 TAYLOR AVE	RCRA NonGen / NLR	Higher	1239, 0.235, North
L39	JAVIER TORRES	16372 TAYLOR AVE	RCRA NonGen / NLR	Higher	1239, 0.235, North

MAPPED SITES SUMMARY

Target Property Address:
16470 SLOVER AVE
FONTANA, CA 92337

Click on Map ID to see full detail.

MAP ID	SITE NAME	ADDRESS	DATABASE ACRONYMS	RELATIVE ELEVATION	DIST (ft. & mi.) DIRECTION
40	REQUIP CORP	10209 CYPRESS AVE	RCRA NonGen / NLR	Higher	1293, 0.245, NNE
K41	SIERRA ASSEMBLAGE ZO	10420 JUNIPER AVENUE	RCRA NonGen / NLR	Higher	1307, 0.248, East
M42	HIGH SCHOOL NO. 5 (A	OLEANDER AVENUE/SANT	ENVIROSTOR, SCH	Lower	1544, 0.292, SW
M43	LYTLE CREEK HIGH SCH	LYTLE CREEK ROAD/SUM	ENVIROSTOR, SCH	Lower	1544, 0.292, SW
M44	NEW ELEMENTARY SCHOO	PALMETTO / MERRILL A	ENVIROSTOR, SCH	Lower	1544, 0.292, SW
M45	BIRCH CONTINUATION H	LOCUST AVENUE/BARBEE	ENVIROSTOR, SCH	Lower	1544, 0.292, SW
M46	ELEMENTARY SCHOOL NO	RANDALL AVENUE/BEECH	ENVIROSTOR, SCH	Lower	1544, 0.292, SW
M47	NEW CITRUS CONTINUAT	CYPRESS AVENUE/SANTA	ENVIROSTOR, SCH	Lower	1544, 0.292, SW
M48	ELEMENTARY NO. 30	SAN BERNARDINO AVENU	ENVIROSTOR, SCH, CERS	Lower	1544, 0.292, SW
M49	ELEMENTARY SCHOOL NO	7316, 7398 CYPRESS A	ENVIROSTOR, SCH	Lower	1544, 0.292, SW
N50	ARCO STATION 166	16111 VALLEY BLVD	LUST, HIST UST, CHMIRS, CERS	Higher	2051, 0.388, NW
N51	QUIK STOP #1	16111 VALLEY BLVD	SWEEPS UST, CA FID UST, HIST CORTESE	Higher	2051, 0.388, NW
N52	CALABASAS PROP/NUGEN	16111 VALLEY BLVD	LUST, Cortese	Higher	2051, 0.388, NW
N53	GASCO #595	16081 VALLEY BOULEVA	LUST, Cortese	Higher	2224, 0.421, NW
N54	GASCO SERVICE STATIO	16081 VALLEY BLVD	LUST, HIST UST, CERS	Higher	2224, 0.421, NW
O55	CIRCLE K STORE#5233	16880 SLOVER AVE	LUST, San Bern. Co. Permit, CERS	Higher	2280, 0.432, East
O56	CIRCLE K STORE#5233	16880 SLOVER AVE	LUST, SWEEPS UST, HIST UST, CA FID UST, Cortese,...	Higher	2280, 0.432, East
57	CYPRESS CONTINUATION	SANTA ANA/CYPRESS AV	ENVIROSTOR, SCH	Lower	3070, 0.581, SSE
P58	PROPOSED ES AA NO. 3	SW CORNER CITRUS AVE	ENVIROSTOR, SCH	Higher	4354, 0.825, NNW
59	HANSON ROOF TILE INC	10650 POPLAR AVE	EMI, HWP, San Bern. Co. Permit, WDS, CIWQS, CERS	Lower	4507, 0.854, WSW
P60	ALTERNATIVE LEARNING	9680 CITRUS AVENUE	ENVIROSTOR, SCH, HIST CORTESE	Higher	4538, 0.859, NNW
61	KAISER FOUNDATION HO	9961 SIERRA AVE	ENVIROSTOR, UST, AST, CERS HAZ WASTE, HIST UST,...	Higher	4654, 0.881, ENE
Q62	WESTERN STATES REFIN	10763 POPLAR AVENUE	CA BOND EXP. PLAN	Lower	4676, 0.886, WSW
Q63	WESTERN STATES REFIN	10763 POPLAR AVE	SEMS-ARCHIVE, RCRA-SQG, RESPONSE, ENVIROSTOR, HIST	Lower	4676, 0.886, WSW

EXECUTIVE SUMMARY

TARGET PROPERTY SEARCH RESULTS

The target property was identified in the following records. For more information on this property see page 9 of the attached EDR Radius Map report:

Site	Database(s)	EPA ID
SOUTH COAST RECYCLIN 16470 SLOVER AVENUE FONTANA, CA 92337	San Bern. Co. Permit Facility Status: INACTIVE Facility Id: FA0012797 CIWQS	N/A
DUKE REALTY LIMITED 16470 SLOVER AVE FONTANA, CA 92337	RCRA NonGen / NLR	CAC003069899
DUKE REALTY LIMITED 16470 SLOVER AVE FONTANA, CA 92337	FINDS ECHO Registry ID: 110070855464	N/A
TRADE SOLUTIONS LLC 16470 SLOVER AVE FONTANA, CA 92337	HAZNET GEPAID: CAC002648491 HWTS	N/A
16470 SLOVER RESIDEN 16470 SLOVER AVENUE FONTANA, CA 92337	RCRA NonGen / NLR	CAC003071604
16470 SLOVER RESIDEN 16470 SLOVER AVENUE FONTANA, CA 92337	FINDS ECHO Registry ID: 110070859428	N/A

DATABASES WITH NO MAPPED SITES

No mapped sites were found in EDR's search of available ("reasonably ascertainable ") government records either on the target property or within the search radius around the target property for the following databases:

STANDARD ENVIRONMENTAL RECORDS

Federal NPL site list

NPL---------- National Priority List

EXECUTIVE SUMMARY

Proposed NPL ---------- Proposed National Priority List Sites
NPL LIENS ---------- Federal Superfund Liens

Federal Delisted NPL site list

Delisted NPL ---------- National Priority List Deletions

Federal CERCLIS list

FEDERAL FACILITY ---------- Federal Facility Site Information listing
SEMS ---------- Superfund Enterprise Management System

Federal CERCLIS NFRAP site list

SEMS-ARCHIVE ---------- Superfund Enterprise Management System Archive

Federal RCRA CORRACTS facilities list

CORRACTS ---------- Corrective Action Report

Federal RCRA non-CORRACTS TSD facilities list

RCRA-TSDF ---------- RCRA - Treatment, Storage and Disposal

Federal RCRA generators list

RCRA-SQG ---------- RCRA - Small Quantity Generators
RCRA-VSQG ---------- RCRA - Very Small Quantity Generators (Formerly Conditionally Exempt Small Quantity Generators)

Federal institutional controls / engineering controls registries

LUCIS ---------- Land Use Control Information System
US ENG CONTROLS ---------- Engineering Controls Sites List
US INST CONTROLS ---------- Institutional Controls Sites List

Federal ERNS list

ERNS ---------- Emergency Response Notification System

State and tribal landfill and/or solid waste disposal site lists

SWF/LF ---------- Solid Waste Information System

State and tribal leaking storage tank lists

INDIAN LUST ---------- Leaking Underground Storage Tanks on Indian Land
CPS-SLIC ---------- Statewide SLIC Cases

State and tribal registered storage tank lists

FEMA UST ---------- Underground Storage Tank Listing
UST ---------- Active UST Facilities
AST ---------- Aboveground Petroleum Storage Tank Facilities
INDIAN UST ---------- Underground Storage Tanks on Indian Land

EXECUTIVE SUMMARY

State and tribal voluntary cleanup sites

VCP ---- Voluntary Cleanup Program Properties
INDIAN VCP ---- Voluntary Cleanup Priority Listing

State and tribal Brownfields sites

BROWNFIELDS ---- Considered Brownfieds Sites Listing

ADDITIONAL ENVIRONMENTAL RECORDS

Local Brownfield lists

US BROWNFIELDS ---- A Listing of Brownfields Sites

Local Lists of Landfill / Solid Waste Disposal Sites

WMUDS/SWAT ---- Waste Management Unit Database
SWRCY ---- Recycler Database
HAULERS ---- Registered Waste Tire Haulers Listing
INDIAN ODI ---- Report on the Status of Open Dumps on Indian Lands
ODI ---- Open Dump Inventory
DEBRIS REGION 9 ---- Torres Martinez Reservation Illegal Dump Site Locations
IHS OPEN DUMPS ---- Open Dumps on Indian Land

Local Lists of Hazardous waste / Contaminated Sites

US HIST CDL ---- Delisted National Clandestine Laboratory Register
SCH ---- School Property Evaluation Program
CDL ---- Clandestine Drug Labs
Toxic Pits ---- Toxic Pits Cleanup Act Sites
US CDL ---- National Clandestine Laboratory Register
PFAS ---- PFAS Contamination Site Location Listing

Local Lists of Registered Storage Tanks

SWEEPS UST ---- SWEEPS UST Listing
HIST UST ---- Hazardous Substance Storage Container Database
CERS TANKS ---- California Environmental Reporting System (CERS) Tanks
CA FID UST ---- Facility Inventory Database

Local Land Records

LIENS ---- Environmental Liens Listing
LIENS 2 ---- CERCLA Lien Information
DEED ---- Deed Restriction Listing

Records of Emergency Release Reports

HMIRS ---- Hazardous Materials Information Reporting System
CHMIRS ---- California Hazardous Material Incident Report System
LDS ---- Land Disposal Sites Listing
MCS ---- Military Cleanup Sites Listing

SPILLS 90 ..... SPILLS 90 data from FirstSearch

Other Ascertainable Records

FUDS ..... Formerly Used Defense Sites
DOD ..... Department of Defense Sites
SCRD DRYCLEANERS ..... State Coalition for Remediation of Drycleaners Listing
US FIN ASSUR ..... Financial Assurance Information
EPA WATCH LIST ..... EPA WATCH LIST
2020 COR ACTION ..... 2020 Corrective Action Program List
TSCA ..... Toxic Substances Control Act
TRIS ..... Toxic Chemical Release Inventory System
SSTS ..... Section 7 Tracking Systems
ROD ..... Records Of Decision
RMP ..... Risk Management Plans
RAATS ..... RCRA Administrative Action Tracking System
PRP ..... Potentially Responsible Parties
PADS ..... PCB Activity Database System
ICIS ..... Integrated Compliance Information System
FTTS ..... FIFRA/ TSCA Tracking System - FIFRA (Federal Insecticide, Fungicide, & Rodenticide Act)/TSCA (Toxic Substances Control Act)
MLTS ..... Material Licensing Tracking System
COAL ASH DOE ..... Steam-Electric Plant Operation Data
COAL ASH EPA ..... Coal Combustion Residues Surface Impoundments List
PCB TRANSFORMER ..... PCB Transformer Registration Database
RADINFO ..... Radiation Information Database
HIST FTTS ..... FIFRA/TSCA Tracking System Administrative Case Listing
DOT OPS ..... Incident and Accident Data
INDIAN RESERV ..... Indian Reservations
FUSRAP ..... Formerly Utilized Sites Remedial Action Program
UMTRA ..... Uranium Mill Tailings Sites
LEAD SMELTERS ..... Lead Smelter Sites
US AIRS ..... Aerometric Information Retrieval System Facility Subsystem
US MINES ..... Mines Master Index File
ABANDONED MINES ..... Abandoned Mines
DOCKET HWC ..... Hazardous Waste Compliance Docket Listing
UXO ..... Unexploded Ordnance Sites
FUELS PROGRAM ..... EPA Fuels Program Registered Listing
CUPA Listings ..... CUPA Resources List
DRYCLEANERS ..... Cleaner Facilities
EMI ..... Emissions Inventory Data
ENF ..... Enforcement Action Listing
Financial Assurance ..... Financial Assurance Information Listing
ICE ..... ICE
HWT ..... Registered Hazardous Waste Transporter Database
MINES ..... Mines Site Location Listing
MWMP ..... Medical Waste Management Program Listing
NPDES ..... NPDES Permits Listing
PEST LIC ..... Pesticide Regulation Licenses Listing
PROC ..... Certified Processors Database
Notify 65 ..... Proposition 65 Records
UIC ..... UIC Listing
UIC GEO ..... UIC GEO (GEOTRACKER)
WASTEWATER PITS ..... Oil Wastewater Pits Listing
WDS ..... Waste Discharge System

WIP Well Investigation Program Case List
MILITARY PRIV SITES MILITARY PRIV SITES (GEOTRACKER)
PROJECT PROJECT (GEOTRACKER)
WDR Waste Discharge Requirements Listing
CERS CERS
NON-CASE INFO NON-CASE INFO (GEOTRACKER)
OTHER OIL GAS OTHER OIL & GAS (GEOTRACKER)
PROD WATER PONDS PROD WATER PONDS (GEOTRACKER)
SAMPLING POINT SAMPLING POINT (GEOTRACKER)
WELL STIM PROJ Well Stimulation Project (GEOTRACKER)
MINES MRDS Mineral Resources Data System

EDR HIGH RISK HISTORICAL RECORDS

EDR Exclusive Records

EDR MGP EDR Proprietary Manufactured Gas Plants
EDR Hist Cleaner EDR Exclusive Historical Cleaners

EDR RECOVERED GOVERNMENT ARCHIVES

Exclusive Recovered Govt. Archives

RGA LF Recovered Government Archive Solid Waste Facilities List
RGA LUST Recovered Government Archive Leaking Underground Storage Tank

SURROUNDING SITES: SEARCH RESULTS

Surrounding sites were identified in the following databases.

Elevations have been determined from the USGS Digital Elevation Model and should be evaluated on a relative (not an absolute) basis. Relative elevation information between sites of close proximity should be field verified. Sites with an elevation equal to or higher than the target property have been differentiated below from sites with an elevation lower than the target property.
Page numbers and map identification numbers refer to the EDR Radius Map report where detailed data on individual sites can be reviewed.

Sites listed in ***bold italics*** are in multiple databases.

Unmappable (orphan) sites are not considered in the foregoing analysis.

STANDARD ENVIRONMENTAL RECORDS

Federal RCRA generators list

RCRA-LQG: RCRAInfo is EPA's comprehensive information system, providing access to data supporting the Resource Conservation and Recovery Act (RCRA) of 1976 and the Hazardous and Solid Waste Amendments (HSWA) of 1984. The database includes selective information on sites which generate, transport, store, treat and/or dispose of hazardous waste as defined by the Resource Conservation and Recovery Act (RCRA). Large quantity generators (LQGs) generate over 1,000 kilograms (kg) of hazardous waste, or over 1 kg of acutely hazardous waste per month.

A review of the RCRA-LQG list, as provided by EDR, and dated 03/22/2021 has revealed that there is 1

RCRA-LQG site within approximately 0.25 miles of the target property.

Lower Elevation	Address	Direction / Distance	Map ID	Page
METAL RESOURCES INC EPA ID:: CAR000256115	16477 SLOVER AVE	SE 0 - 1/8 (0.027 mi.)	14	24

State- and tribal - equivalent NPL

RESPONSE: Identifies confirmed release sites where DTSC is involved in remediation, either in a lead or oversight capacity. These confirmed release sites are generally high-priority and high potential risk.

A review of the RESPONSE list, as provided by EDR, has revealed that there is 1 RESPONSE site within approximately 1 mile of the target property.

Lower Elevation	Address	Direction / Distance	Map ID	Page
WESTERN STATES REFIN Database: RESPONSE, Date of Government Version: 01/25/2021 Status: Certified O&M - Land Use Restrictions Only Facility Id: 36290065	***10763 POPLAR AVE***	***WSW 1/2 - 1 (0.886 mi.)***	***Q63***	***197***

State- and tribal - equivalent CERCLIS

ENVIROSTOR: The Department of Toxic Substances Control's (DTSC's) Site Mitigation and Brownfields Reuse Program's (SMBRP's) EnviroStor database identifes sites that have known contamination or sites for which there may be reasons to investigate further. The database includes the following site types: Federal Superfund sites (National Priorities List (NPL)); State Response, including Military Facilities and State Superfund; Voluntary Cleanup; and School sites. EnviroStor provides similar information to the information that was available in CalSites, and provides additional site information, including, but not limited to, identification of formerly-contaminated properties that have been released for reuse, properties where environmental deed restrictions have been recorded to prevent inappropriate land uses, and risk characterization information that is used to assess potential impacts to public health and the environment at contaminated sites.

A review of the ENVIROSTOR list, as provided by EDR, and dated 01/25/2021 has revealed that there are 13 ENVIROSTOR sites within approximately 1 mile of the target property.

Equal/Higher Elevation	Address	Direction / Distance	Map ID	Page
PROPOSED ES AA NO. 3 Facility Id: 60000141 Status: No Action Required	***SW CORNER CITRUS AVE***	***NNW 1/2 - 1 (0.825 mi.)***	***P58***	***155***
ALTERNATIVE LEARNING Facility Id: 36010012 Status: No Further Action	***9680 CITRUS AVENUE***	***NNW 1/2 - 1 (0.859 mi.)***	***P60***	***163***
KAISER FOUNDATION HO Facility Id: 71003588 Status: Inactive - Needs Evaluation	***9961 SIERRA AVE***	***ENE 1/2 - 1 (0.881 mi.)***	***61***	***167***

Lower Elevation	Address	Direction / Distance	Map ID	Page
HIGH SCHOOL NO. 5 (A	***OLEANDER AVENUE/SANT***	***SW 1/4 - 1/2 (0.292 mi.)***	***M42***	***100***

Facility Id: 36010039
Status: Certified

LYTLE CREEK HIGH SCH	***LYTLE CREEK ROAD/SUM***	***SW 1/4 - 1/2 (0.292 mi.)***	***M43***	***106***
Facility Id: 36010008 Status: No Further Action				
NEW ELEMENTARY SCHOO	***PALMETTO / MERRILL A***	***SW 1/4 - 1/2 (0.292 mi.)***	***M44***	***110***
Facility Id: 36000017 Status: Inactive - Withdrawn				
BIRCH CONTINUATION H	***LOCUST AVENUE/BARBEE***	***SW 1/4 - 1/2 (0.292 mi.)***	***M45***	***112***
Facility Id: 36010046 Status: No Further Action				
ELEMENTARY SCHOOL NO	***RANDALL AVENUE/BEECH***	***SW 1/4 - 1/2 (0.292 mi.)***	***M46***	***115***
Facility Id: 36010045 Status: No Further Action				
NEW CITRUS CONTINUAT	***CYPRESS AVENUE/SANTA***	***SW 1/4 - 1/2 (0.292 mi.)***	***M47***	***119***
Facility Id: 36010040 Status: No Further Action				
ELEMENTARY NO. 30	***SAN BERNARDINO AVENU***	***SW 1/4 - 1/2 (0.292 mi.)***	***M48***	***126***
Facility Id: 36010060 Status: Inactive - Withdrawn				
ELEMENTARY SCHOOL NO	***7316, 7398 CYPRESS A***	***SW 1/4 - 1/2 (0.292 mi.)***	***M49***	***129***
Facility Id: 36010051 Status: No Further Action				
CYPRESS CONTINUATION	***SANTA ANA/CYPRESS AV***	***SSE 1/2 - 1 (0.581 mi.)***	***57***	***152***
Facility Id: 60000039 Status: No Further Action				
WESTERN STATES REFIN	***10763 POPLAR AVE***	***WSW 1/2 - 1 (0.886 mi.)***	***Q63***	***197***
Facility Id: 36290065 Status: Certified O&M - Land Use Restrictions Only				

State and tribal leaking storage tank lists

LUST: Leaking Underground Storage Tank (LUST) Sites included in GeoTracker. GeoTracker is the Water Boards data management system for sites that impact, or have the potential to impact, water quality in California, with emphasis on groundwater.

A review of the LUST list, as provided by EDR, has revealed that there are 6 LUST sites within approximately 0.5 miles of the target property.

Equal/Higher Elevation	Address	Direction / Distance	Map ID	Page
ARCO STATION 166	***16111 VALLEY BLVD***	***NW 1/4 - 1/2 (0.388 mi.)***	***N50***	***132***
Database: LUST, Date of Government Version: 03/08/2021 Status: Completed - Case Closed Global Id: T0607100469				
CALABASAS PROP/NUGEN	***16111 VALLEY BLVD***	***NW 1/4 - 1/2 (0.388 mi.)***	***N52***	***138***
Database: LUST REG 8, Date of Government Version: 02/14/2005 Facility Status: Case Closed Global ID: T0607100469				
GASCO #595	***16081 VALLEY BOULEVA***	***NW 1/4 - 1/2 (0.421 mi.)***	***N53***	***140***
Database: LUST REG 8, Date of Government Version: 02/14/2005				

Facility Status: Case Closed
Global ID: T0607151718

GASCO SERVICE STATIO	***16081 VALLEY BLVD***	***NW 1/4 - 1/2 (0.421 mi.)***	***N54***	***141***

Database: LUST, Date of Government Version: 03/08/2021
Status: Completed - Case Closed
Global Id: T0607151718

CIRCLE K STORE#5233	***16880 SLOVER AVE***	***E 1/4 - 1/2 (0.432 mi.)***	***O55***	***144***

Database: LUST, Date of Government Version: 03/08/2021
Status: Completed - Case Closed
Global Id: T0607100634

CIRCLE K STORE#5233	***16880 SLOVER AVE***	***E 1/4 - 1/2 (0.432 mi.)***	***O56***	***149***

Database: LUST REG 8, Date of Government Version: 02/14/2005
Facility Status: Preliminary site assessment underway
Global ID: T0607100634

ADDITIONAL ENVIRONMENTAL RECORDS

Local Lists of Hazardous waste / Contaminated Sites

HIST Cal-Sites: Formerly known as ASPIS, this database contains both known and potential hazardous substance sites. The source is the California Department of Toxic Substance Control. No longer updated by the state agency. It has been replaced by ENVIROSTOR.

A review of the HIST Cal-Sites list, as provided by EDR, and dated 08/08/2005 has revealed that there is 1 HIST Cal-Sites site within approximately 1 mile of the target property.

Lower Elevation	Address	Direction / Distance	Map ID	Page
WESTERN STATES REFIN	***10763 POPLAR AVE***	***WSW 1/2 - 1 (0.886 mi.)***	***Q63***	***197***

CERS HAZ WASTE: List of sites in the California Environmental Protection Agency (CalEPA) Regulated Site Portal which fall under the Hazardous Chemical Management, Hazardous Waste Onsite Treatment, Household Hazardous Waste Collection, Hazardous Waste Generator, and RCRA LQ HW Generator programs.

A review of the CERS HAZ WASTE list, as provided by EDR, and dated 01/20/2021 has revealed that there are 2 CERS HAZ WASTE sites within approximately 0.25 miles of the target property.

Equal/Higher Elevation	Address	Direction / Distance	Map ID	Page
ACT COMPLIANCE DBA F	***16516 WASHINGTON DR***	***NE 1/8 - 1/4 (0.193 mi.)***	***J35***	***73***

Lower Elevation	Address	Direction / Distance	Map ID	Page
CALIBER COLLISION CE	***16320 SLOVER AVE***	***SW 0 - 1/8 (0.060 mi.)***	***E18***	***35***

Other Ascertainable Records

RCRA NonGen / NLR: RCRAInfo is EPA's comprehensive information system, providing access to data supporting the Resource Conservation and Recovery Act (RCRA) of 1976 and the Hazardous and Solid Waste Amendments (HSWA) of 1984. The database includes selective information on sites which generate, transport, store, treat and/or dispose of hazardous waste as defined by the Resource Conservation and Recovery Act (RCRA). Non-Generators do not presently generate hazardous waste.

A review of the RCRA NonGen / NLR list, as provided by EDR, and dated 03/22/2021 has revealed that there are 23 RCRA NonGen / NLR sites within approximately 0.25 miles of the target property.

Equal/Higher Elevation	Address	Direction / Distance	Map ID	Page
OHNO CONSTRUCTION CO EPA ID:: CAL000402760	16398 BOYLE AVE	NNE 0 - 1/8 (0.017 mi.)	B12	20
SIERRA ASSEMBLAGE ZO	16535 BOYLE AVENUE	E 0 - 1/8 (0.052 mi.)	D15	27
BOYLE AND JUNIPER BL	16540 BOYLE AVE	ENE 0 - 1/8 (0.059 mi.)	D16	30
SIERRA ASSEMBLAGE ZO	16540 BOYLE AVENUE	ENE 0 - 1/8 (0.059 mi.)	D17	32
SIERRA ASSEMBLAGE ZO	16547 BOYLE AVENUE	E 0 - 1/8 (0.067 mi.)	D20	40
BOYLE AND JUNIPER BL	16550 BOYLE AVE	ENE 0 - 1/8 (0.072 mi.)	D21	43
SIERRA ASSEMBLAGE ZO	16550 BOYLE AVENUE	ENE 0 - 1/8 (0.072 mi.)	D22	45
SIERRA ASSEMBLAGE ZO	16599 BOYLE AVENUE	E 0 - 1/8 (0.119 mi.)	G25	51
LA-GO EPA ID:: CAL000358190	16226 WASHINGTON DR	NW 1/8 - 1/4 (0.137 mi.)	28	56
SIERRA ZONE 2 PROPER	16606 SLOVER AVENUE	ESE 1/8 - 1/4 (0.147 mi.)	I30	59
SIERRA ASSEMBLAGE ZO	16628 BOYLE AVENUE	E 1/8 - 1/4 (0.157 mi.)	G31	61
ACT COMPLIANCE DBA F EPA ID:: CAL000387521	16516 WASHINGTON DR	NE 1/8 - 1/4 (0.193 mi.)	J34	71
SIERRA ASSEMBLAGE ZO	16663 BOYLE AVENUE	E 1/8 - 1/4 (0.209 mi.)	K36	85
JAVIER TORRES EPA ID:: CAC003039748	16372 TAYLOR AVE	N 1/8 - 1/4 (0.235 mi.)	L38	90
JAVIER TORRES EPA ID:: CAC003042554	16372 TAYLOR AVE	N 1/8 - 1/4 (0.235 mi.)	L39	93
REQUIP CORP EPA ID:: CAL000250955	10209 CYPRESS AVE	NNE 1/8 - 1/4 (0.245 mi.)	40	95
SIERRA ASSEMBLAGE ZO	10420 JUNIPER AVENUE	E 1/8 - 1/4 (0.248 mi.)	K41	98

Lower Elevation	Address	Direction / Distance	Map ID	Page
CALIBER COLLISION CE EPA ID:: CAL000452414	16320 SLOVER AVE	SW 0 - 1/8 (0.060 mi.)	E19	38
MCGUIRE CONTRACTING EPA ID:: CAC003000563	16579 SLOVER AVENUE	ESE 0 - 1/8 (0.118 mi.)	F24	48
SLOVER JUNIPER LLC	16593 SLOVER AVE	ESE 1/8 - 1/4 (0.133 mi.)	F27	53
LA TRUCKING EPA ID:: CAR000252379	***10785 CAT TAIL CT***	***W 1/8 - 1/4 (0.172 mi.)***	***32***	***64***
SLOVER JUNIPER LLC	16642 SLOVER AVE	ESE 1/8 - 1/4 (0.188 mi.)	I33	68
EIP ROAD SERVICES EPA ID:: CAL000346448	16144 BOYLE AVE	W 1/8 - 1/4 (0.225 mi.)	37	88

CONSENT: Major Legal settlements that establish responsibility and standards for cleanup at NPL (superfund) sites. Released periodically by U.S. District Courts after settlement by parties to litigation matters.

A review of the CONSENT list, as provided by EDR, and dated 12/31/2020 has revealed that there is 1 CONSENT site within approximately 1 mile of the target property.

Lower Elevation	Address	Direction / Distance	Map ID	Page
WESTERN STATES REFIN	***10763 POPLAR AVE***	***WSW 1/2 - 1 (0.886 mi.)***	***Q63***	***197***

FINDS: The Facility Index System contains both facility information and "pointers" to other sources of information that contain more detail. These include: RCRIS; Permit Compliance System (PCS); Aerometric Information Retrieval System (AIRS); FATES (FIFRA [Federal Insecticide Fungicide Rodenticide Act] and TSCA Enforcement System, FTTS [FIFRA/TSCA Tracking System]; CERCLIS; DOCKET (Enforcement Docket used to manage and track information on civil judicial enforcement cases for all environmental statutes); Federal Underground Injection Control (FURS); Federal Reporting Data System (FRDS); Surface Impoundments (SIA); TSCA Chemicals in Commerce Information System (CICS); PADS; RCRA-J (medical waste transporters/disposers); TRIS; and TSCA. The source of this database is the U.S. EPA/NTIS.

A review of the FINDS list, as provided by EDR, and dated 02/03/2021 has revealed that there is 1 FINDS site within approximately 0.001 miles of the target property.

Equal/Higher Elevation	Address	Direction / Distance	Map ID	Page
B & D TRANSPORT INC Registry ID:: 110065726263	16368 BOYLE AVE	0 - 1/8 (0.000 mi.)	A7	18

CA BOND EXP. PLAN: Department of Health Services developed a site-specific expenditure plan as the basis for an appropriation of Hazardous Substance Cleanup Bond Act funds. It is not updated.

A review of the CA BOND EXP. PLAN list, as provided by EDR, and dated 01/01/1989 has revealed that there is 1 CA BOND EXP. PLAN site within approximately 1 mile of the target property.

Lower Elevation	Address	Direction / Distance	Map ID	Page
WESTERN STATES REFIN	10763 POPLAR AVENUE	WSW 1/2 - 1 (0.886 mi.)	Q62	197

Cortese: The sites for the list are designated by the State Water Resource Control Board (LUST), the Integrated Waste Board (SWF/LS), and the Department of Toxic Substances Control (Cal-Sites).

A review of the Cortese list, as provided by EDR, and dated 03/22/2021 has revealed that there are 3 Cortese sites within approximately 0.5 miles of the target property.

Equal/Higher Elevation	Address	Direction / Distance	Map ID	Page
CALABASAS PROP/NUGEN Cleanup Status: COMPLETED - CASE CLOSED	***16111 VALLEY BLVD***	***NW 1/4 - 1/2 (0.388 mi.)***	***N52***	***138***
GASCO #595 Cleanup Status: COMPLETED - CASE CLOSED	***16081 VALLEY BOULEVA***	***NW 1/4 - 1/2 (0.421 mi.)***	***N53***	***140***
CIRCLE K STORE#5233 Cleanup Status: COMPLETED - CASE CLOSED	***16880 SLOVER AVE***	***E 1/4 - 1/2 (0.432 mi.)***	***O56***	***149***

HIST CORTESE: The sites for the list are designated by the State Water Resource Control Board [LUST], the Integrated Waste Board [SWF/LS], and the Department of Toxic Substances Control [CALSITES]. This listing is no longer updated by the state agency.

A review of the HIST CORTESE list, as provided by EDR, and dated 04/01/2001 has revealed that there are 2 HIST CORTESE sites within approximately 0.5 miles of the target property.

Equal/Higher Elevation	Address	Direction / Distance	Map ID	Page
QUIK STOP #1 Reg Id: 083603134T	***16111 VALLEY BLVD***	***NW 1/4 - 1/2 (0.388 mi.)***	***N51***	***136***
CIRCLE K STORE#5233 Reg Id: 083603645T	***16880 SLOVER AVE***	***E 1/4 - 1/2 (0.432 mi.)***	***O56***	***149***

HWP: Detailed information on permitted hazardous waste facilities and corrective action ("cleanups") tracked in EnviroStor.

A review of the HWP list, as provided by EDR, and dated 02/16/2021 has revealed that there is 1 HWP site within approximately 1 mile of the target property.

Lower Elevation	Address	Direction / Distance	Map ID	Page
HANSON ROOF TILE INC EPA ID: CAD981445422 Cleanup Status: CLOSED	***10650 POPLAR AVE***	***WSW 1/2 - 1 (0.854 mi.)***	***59***	***158***

San Bern. Co. Permit: San Bernardino County Fire Department Hazardous Materials Division.

A review of the San Bern. Co. Permit list, as provided by EDR, and dated 05/19/2021 has revealed that there are 8 San Bern. Co. Permit sites within approximately 0.25 miles of the target property.

Equal/Higher Elevation	Address	Direction / Distance	Map ID	Page
B & D TRANSPORT INC Facility Status: INACTIVE Facility Id: FA0014312	16368 BOYLE AVE	0 - 1/8 (0.000 mi.)	A8	18
HILL LINE INC Facility Status: INACTIVE Facility Id: FA0003808	16357 BOYLE AVE	NW 0 - 1/8 (0.006 mi.)	A9	19
CABRERAS TRUCK AND T Facility Status: INACTIVE Facility Id: FA0011626	16434 BOYLE AVE	NE 0 - 1/8 (0.016 mi.)	B10	19
ALVAREZ CONSTRUCTION Facility Status: INACTIVE Facility Id: FA0011392	***16296 BOYLE AVE***	***WNW 0 - 1/8 (0.025 mi.)***	***C13***	***22***
ACT COMPLIANCE DBA F Facility Status: ACTIVE Facility Id: FA0015075	***16516 WASHINGTON DR***	***NE 1/8 - 1/4 (0.193 mi.)***	***J35***	***73***

Lower Elevation	Address	Direction / Distance	Map ID	Page
CALIBER COLLISION CE	***16320 SLOVER AVE***	***SW 0 - 1/8 (0.060 mi.)***	***E18***	***35***

Facility Status: ACTIVE Facility Id: FA0018657				
AQUARIUS POOL SERVIC Facility Status: INACTIVE Facility Id: FA0001006	16257 SLOVER AVE	WSW 0 - 1/8 (0.124 mi.)	H26	53
AT&T CORP. - LBXE5 Facility Status: ACTIVE Facility Id: FA0018438	16225 E SLOVER AVE	WSW 1/8 - 1/4 (0.141 mi.)	H29	58

EDR HIGH RISK HISTORICAL RECORDS

EDR Exclusive Records

EDR Hist Auto: EDR has searched selected national collections of business directories and has collected listings of potential gas station/filling station/service station sites that were available to EDR researchers. EDR's review was limited to those categories of sources that might, in EDR's opinion, include gas station/filling station/service station establishments. The categories reviewed included, but were not limited to gas, gas station, gasoline station, filling station, auto, automobile repair, auto service station, service station, etc. This database falls within a category of information EDR classifies as "High Risk Historical Records", or HRHR. EDR's HRHR effort presents unique and sometimes proprietary data about past sites and operations that typically create environmental concerns, but may not show up in current government records searches.

A review of the EDR Hist Auto list, as provided by EDR, has revealed that there are 2 EDR Hist Auto sites within approximately 0.125 miles of the target property.

Lower Elevation	Address	Direction / Distance	Map ID	Page
DX GRAPHIX	10424 OLEANDER AVE	W 0 - 1/8 (0.017 mi.)	C11	20
DMD ROAD ASSISTANCE	16355 SLOVER AVE	S 0 - 1/8 (0.095 mi.)	23	48

EXECUTIVE SUMMARY

Due to poor or inadequate address information, the following sites were not mapped. Count: 3 records.

Site Name	Database(s)
CASTLE SALES	PRP
	CDL
	CDL

OVERVIEW MAP - 6568049.2S

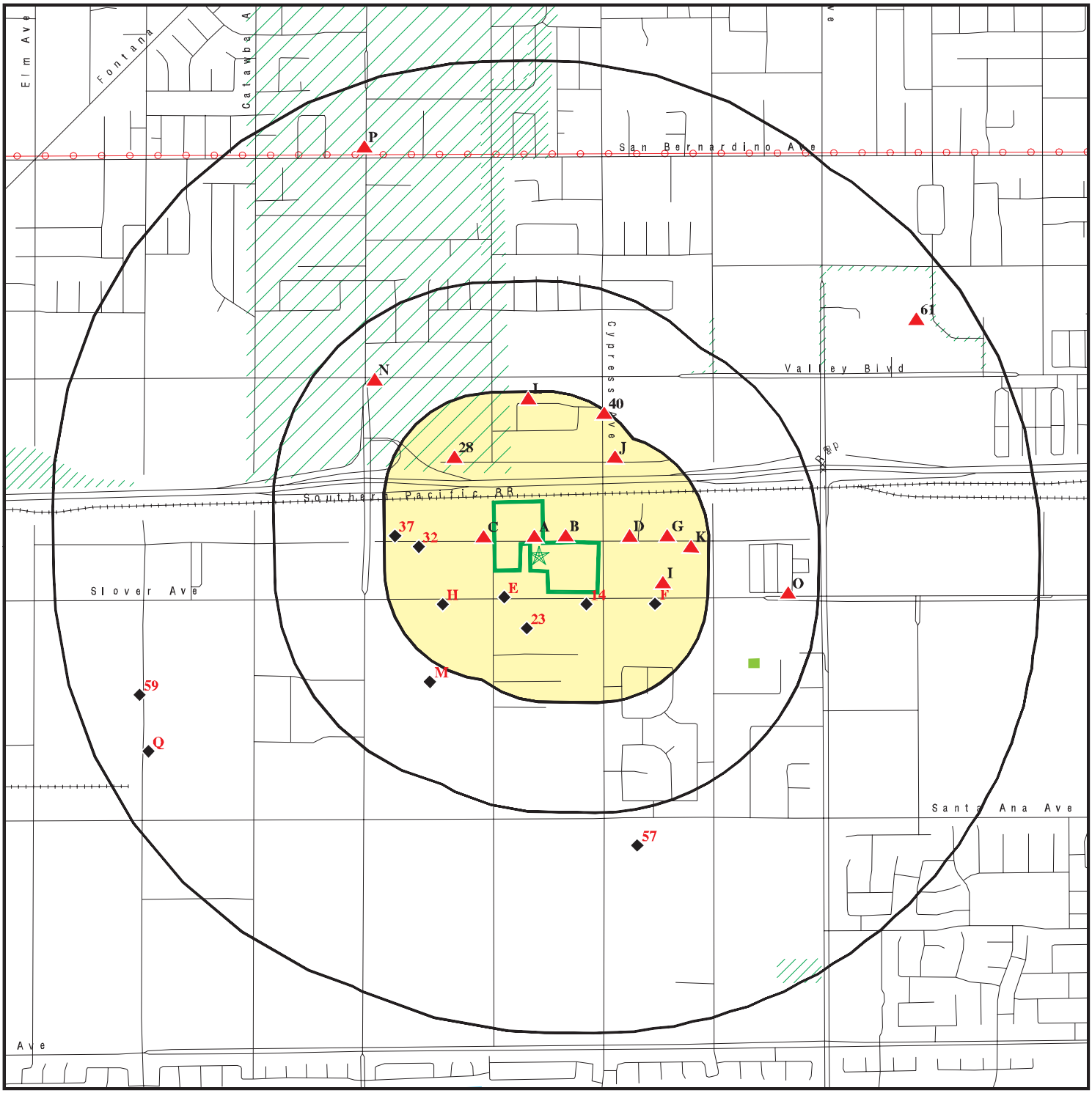

0 1/4 1/2 1 Miles

- Target Property
- Sites at elevations higher than or equal to the target property
- Sites at elevations lower than the target property
- Manufactured Gas Plants
- National Priority List Sites
- Dept. Defense Sites
- Indian Reservations BIA
- Power transmission lines
- Special Flood Hazard Area (1%)
- 0.2% Annual Chance Flood Hazard
- National Wetland Inventory
- State Wetlands
- Areas of Concern

This report includes Interactive Map Layers to display and/or hide map information. The legend includes only those icons for the default map view.

SITE NAME:	Duke - Cypress and Slover Avenue 50.1	CLIENT:	APEX Environmental
ADDRESS:	16470 SLOVER AVE FONTANA CA 92337	CONTACT:	Tania Cowden
LAT/LONG:	34.064401 / 117.446882	INQUIRY #:	6568049.2s
		DATE:	July 07, 2021 7:54 pm

Copyright © 2021 EDR, Inc. © 2015 TomTom Rel. 2015.

DETAIL MAP - 6568049.2S

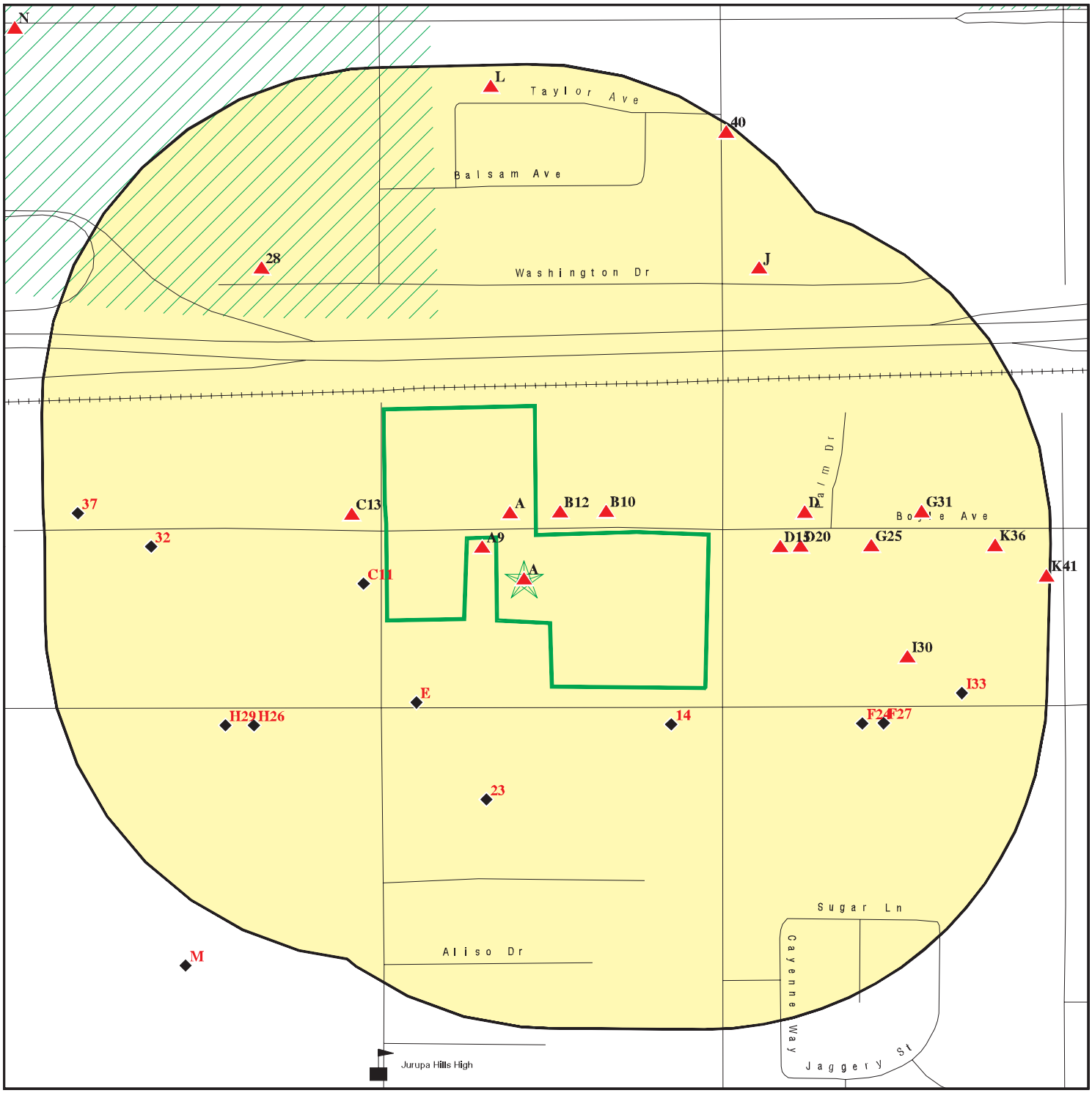

Target Property

Sites at elevations higher than or equal to the target property

Sites at elevations lower than the target property

Manufactured Gas Plants

Sensitive Receptors

National Priority List Sites

Dept. Defense Sites

0 1/16 1/8 1/4 Miles

Indian Reservations BIA

Special Flood Hazard Area (1%)

0.2% Annual Chance Flood Hazard

Areas of Concern

This report includes Interactive Map Layers to display and/or hide map information. The legend includes only those icons for the default map view.

SITE NAME:	Duke - Cypress and Slover Avenue 50.1	CLIENT:	APEX Environmental
ADDRESS:	16470 SLOVER AVE FONTANA CA 92337	CONTACT:	Tania Cowden
LAT/LONG:	34.064401 / 117.446882	INQUIRY #:	6568049.2s
		DATE:	July 07, 2021 7:55 pm

Copyright © 2021 EDR, Inc. © 2015 TomTom Rel. 2015.

MAP FINDINGS SUMMARY

Database	Search Distance (Miles)	Target Property	< 1/8	1/8 - 1/4	1/4 - 1/2	1/2 - 1	> 1	Total Plotted
STANDARD ENVIRONMENTAL RECORDS								
Federal NPL site list								
NPL	1.000		0	0	0	0	NR	0
Proposed NPL	1.000		0	0	0	0	NR	0
NPL LIENS	1.000		0	0	0	0	NR	0
Federal Delisted NPL site list								
Delisted NPL	1.000		0	0	0	0	NR	0
Federal CERCLIS list								
FEDERAL FACILITY	0.500		0	0	0	NR	NR	0
SEMS	0.500		0	0	0	NR	NR	0
Federal CERCLIS NFRAP site list								
SEMS-ARCHIVE	0.500		0	0	0	NR	NR	0
Federal RCRA CORRACTS facilities list								
CORRACTS	1.000		0	0	0	0	NR	0
Federal RCRA non-CORRACTS TSD facilities list								
RCRA-TSDF	0.500		0	0	0	NR	NR	0
Federal RCRA generators list								
RCRA-LQG	0.250		1	0	NR	NR	NR	1
RCRA-SQG	0.250		0	0	NR	NR	NR	0
RCRA-VSQG	0.250		0	0	NR	NR	NR	0
Federal institutional controls / engineering controls registries								
LUCIS	0.500		0	0	0	NR	NR	0
US ENG CONTROLS	0.500		0	0	0	NR	NR	0
US INST CONTROLS	0.500		0	0	0	NR	NR	0
Federal ERNS list								
ERNS	0.001		0	NR	NR	NR	NR	0
State- and tribal - equivalent NPL								
RESPONSE	1.000		0	0	0	1	NR	1
State- and tribal - equivalent CERCLIS								
ENVIROSTOR	1.000		0	0	8	5	NR	13
State and tribal landfill and/or solid waste disposal site lists								
SWF/LF	0.500		0	0	0	NR	NR	0
State and tribal leaking storage tank lists								
LUST	0.500		0	0	6	NR	NR	6

MAP FINDINGS SUMMARY

Database	Search Distance (Miles)	Target Property	< 1/8	1/8 - 1/4	1/4 - 1/2	1/2 - 1	> 1	Total Plotted
INDIAN LUST	0.500		0	0	0	NR	NR	0
CPS-SLIC	0.500		0	0	0	NR	NR	0
State and tribal registered storage tank lists								
FEMA UST	0.250		0	0	NR	NR	NR	0
UST	0.250		0	0	NR	NR	NR	0
AST	0.250		0	0	NR	NR	NR	0
INDIAN UST	0.250		0	0	NR	NR	NR	0
State and tribal voluntary cleanup sites								
VCP	0.500		0	0	0	NR	NR	0
INDIAN VCP	0.500		0	0	0	NR	NR	0
State and tribal Brownfields sites								
BROWNFIELDS	0.500		0	0	0	NR	NR	0
ADDITIONAL ENVIRONMENTAL RECORDS								
Local Brownfield lists								
US BROWNFIELDS	0.500		0	0	0	NR	NR	0
Local Lists of Landfill / Solid Waste Disposal Sites								
WMUDS/SWAT	0.500		0	0	0	NR	NR	0
SWRCY	0.500		0	0	0	NR	NR	0
HAULERS	0.001		0	NR	NR	NR	NR	0
INDIAN ODI	0.500		0	0	0	NR	NR	0
ODI	0.500		0	0	0	NR	NR	0
DEBRIS REGION 9	0.500		0	0	0	NR	NR	0
IHS OPEN DUMPS	0.500		0	0	0	NR	NR	0
Local Lists of Hazardous waste / Contaminated Sites								
US HIST CDL	0.001		0	NR	NR	NR	NR	0
HIST Cal-Sites	1.000		0	0	0	1	NR	1
SCH	0.250		0	0	NR	NR	NR	0
CDL	0.001		0	NR	NR	NR	NR	0
Toxic Pits	1.000		0	0	0	0	NR	0
CERS HAZ WASTE	0.250		1	1	NR	NR	NR	2
US CDL	0.001		0	NR	NR	NR	NR	0
PFAS	0.500		0	0	0	NR	NR	0
Local Lists of Registered Storage Tanks								
SWEEPS UST	0.250		0	0	NR	NR	NR	0
HIST UST	0.250		0	0	NR	NR	NR	0
CERS TANKS	0.250		0	0	NR	NR	NR	0
CA FID UST	0.250		0	0	NR	NR	NR	0
Local Land Records								
LIENS	0.001		0	NR	NR	NR	NR	0

MAP FINDINGS SUMMARY

Database	Search Distance (Miles)	Target Property	< 1/8	1/8 - 1/4	1/4 - 1/2	1/2 - 1	> 1	Total Plotted
LIENS 2	0.001		0	NR	NR	NR	NR	0
DEED	0.500		0	0	0	NR	NR	0
Records of Emergency Release Reports								
HMIRS	0.001		0	NR	NR	NR	NR	0
CHMIRS	0.001		0	NR	NR	NR	NR	0
LDS	0.001		0	NR	NR	NR	NR	0
MCS	0.001		0	NR	NR	NR	NR	0
SPILLS 90	0.001		0	NR	NR	NR	NR	0
Other Ascertainable Records								
RCRA NonGen / NLR	0.250	2	10	13	NR	NR	NR	25
FUDS	1.000		0	0	0	0	NR	0
DOD	1.000		0	0	0	0	NR	0
SCRD DRYCLEANERS	0.500		0	0	0	NR	NR	0
US FIN ASSUR	0.001		0	NR	NR	NR	NR	0
EPA WATCH LIST	0.001		0	NR	NR	NR	NR	0
2020 COR ACTION	0.250		0	0	NR	NR	NR	0
TSCA	0.001		0	NR	NR	NR	NR	0
TRIS	0.001		0	NR	NR	NR	NR	0
SSTS	0.001		0	NR	NR	NR	NR	0
ROD	1.000		0	0	0	0	NR	0
RMP	0.001		0	NR	NR	NR	NR	0
RAATS	0.001		0	NR	NR	NR	NR	0
PRP	0.001		0	NR	NR	NR	NR	0
PADS	0.001		0	NR	NR	NR	NR	0
ICIS	0.001		0	NR	NR	NR	NR	0
FTTS	0.001		0	NR	NR	NR	NR	0
MLTS	0.001		0	NR	NR	NR	NR	0
COAL ASH DOE	0.001		0	NR	NR	NR	NR	0
COAL ASH EPA	0.500		0	0	0	NR	NR	0
PCB TRANSFORMER	0.001		0	NR	NR	NR	NR	0
RADINFO	0.001		0	NR	NR	NR	NR	0
HIST FTTS	0.001		0	NR	NR	NR	NR	0
DOT OPS	0.001		0	NR	NR	NR	NR	0
CONSENT	1.000		0	0	0	1	NR	1
INDIAN RESERV	1.000		0	0	0	0	NR	0
FUSRAP	1.000		0	0	0	0	NR	0
UMTRA	0.500		0	0	0	NR	NR	0
LEAD SMELTERS	0.001		0	NR	NR	NR	NR	0
US AIRS	0.001		0	NR	NR	NR	NR	0
US MINES	0.250		0	0	NR	NR	NR	0
ABANDONED MINES	0.250		0	0	NR	NR	NR	0
FINDS	0.001	2	1	NR	NR	NR	NR	3
DOCKET HWC	0.001		0	NR	NR	NR	NR	0
ECHO	0.001	2	0	NR	NR	NR	NR	2
UXO	1.000		0	0	0	0	NR	0
FUELS PROGRAM	0.250		0	0	NR	NR	NR	0
CA BOND EXP. PLAN	1.000		0	0	0	1	NR	1
Cortese	0.500		0	0	3	NR	NR	3
CUPA Listings	0.250		0	0	NR	NR	NR	0

MAP FINDINGS SUMMARY

Database	Search Distance (Miles)	Target Property	< 1/8	1/8 - 1/4	1/4 - 1/2	1/2 - 1	> 1	Total Plotted
DRYCLEANERS	0.250		0	0	NR	NR	NR	0
EMI	0.001		0	NR	NR	NR	NR	0
ENF	0.001		0	NR	NR	NR	NR	0
Financial Assurance	0.001		0	NR	NR	NR	NR	0
HAZNET	0.001	1	0	NR	NR	NR	NR	1
ICE	0.001		0	NR	NR	NR	NR	0
HIST CORTESE	0.500		0	0	2	NR	NR	2
HWP	1.000		0	0	0	1	NR	1
HWT	0.250		0	0	NR	NR	NR	0
MINES	0.250		0	0	NR	NR	NR	0
MWMP	0.250		0	0	NR	NR	NR	0
NPDES	0.001		0	NR	NR	NR	NR	0
San Bern. Co. Permit	0.250	1	6	2	NR	NR	NR	9
PEST LIC	0.001		0	NR	NR	NR	NR	0
PROC	0.500		0	0	0	NR	NR	0
Notify 65	1.000		0	0	0	0	NR	0
UIC	0.001		0	NR	NR	NR	NR	0
UIC GEO	0.001		0	NR	NR	NR	NR	0
WASTEWATER PITS	0.500		0	0	0	NR	NR	0
WDS	0.001		0	NR	NR	NR	NR	0
WIP	0.250		0	0	NR	NR	NR	0
MILITARY PRIV SITES	0.001		0	NR	NR	NR	NR	0
PROJECT	0.001		0	NR	NR	NR	NR	0
WDR	0.001		0	NR	NR	NR	NR	0
CIWQS	0.001	1	0	NR	NR	NR	NR	1
CERS	0.001		0	NR	NR	NR	NR	0
NON-CASE INFO	0.001		0	NR	NR	NR	NR	0
OTHER OIL GAS	0.001		0	NR	NR	NR	NR	0
PROD WATER PONDS	0.001		0	NR	NR	NR	NR	0
SAMPLING POINT	0.001		0	NR	NR	NR	NR	0
WELL STIM PROJ	0.001		0	NR	NR	NR	NR	0
HWTS	TP	1	NR	NR	NR	NR	NR	1
MINES MRDS	0.001		0	NR	NR	NR	NR	0
EDR HIGH RISK HISTORICAL RECORDS								
EDR Exclusive Records								
EDR MGP	1.000		0	0	0	0	NR	0
EDR Hist Auto	0.125		2	NR	NR	NR	NR	2
EDR Hist Cleaner	0.125		0	NR	NR	NR	NR	0
EDR RECOVERED GOVERNMENT ARCHIVES								
Exclusive Recovered Govt. Archives								
RGA LF	0.001		0	NR	NR	NR	NR	0
RGA LUST	0.001		0	NR	NR	NR	NR	0
- Totals --		10	21	16	19	10	0	76

MAP FINDINGS SUMMARY

Database	Search Distance (Miles)	Target Property	< 1/8	1/8 - 1/4	1/4 - 1/2	1/2 - 1	> 1	Total Plotted

NOTES:

TP = Target Property

NR = Not Requested at this Search Distance

Sites may be listed in more than one database

A1 **SOUTH COAST RECYCLING** **San Bern. Co. Permit** **S110071624**
Target **16470 SLOVER AVENUE** **CIWQS** **N/A**
Property **FONTANA, CA 92337**

Site 1 of 9 in cluster A

Actual:
1087 ft.

San Bern. Co. Permit:

Name:	SOUTH COAST RECYCLING REPAIR SHOP
Address:	16470 SLOVER AVE
City,State,Zip:	FONTANA, CA 92337
Region:	SAN BERNARDINO
Facility ID:	FA0012797
Owner:	CARLO, JOHN
Permit Number:	PT0022354
Permit Category:	SPECIAL GENERATOR
Facility Status:	INACTIVE
Expiration Date:	10/31/2010

Name:	SOUTH COAST RECYCLING REPAIR SHOP
Address:	16470 SLOVER AVE
City,State,Zip:	FONTANA, CA 92337
Region:	SAN BERNARDINO
Facility ID:	FA0012797
Owner:	CARLO, JOHN
Permit Number:	PT0022353
Permit Category:	SPECIAL HANDLER
Facility Status:	INACTIVE
Expiration Date:	10/31/2010

CIWQS:

Name:	SOUTH COAST RECYCLING
Address:	16470 SLOVER AVENUE
City,State,Zip:	FONTANA, CA 92337
Agency:	South Coast Recycling
Agency Address:	16470 Slover Avenue, Fontana, CA 92337
Place/Project Type:	Construction - Commercial
SIC/NAICS:	Not reported
Region:	8
Program:	CONSTW
Regulatory Measure Status:	Terminated
Regulatory Measure Type:	Storm water construction
Order Number:	2009-0009-DWQ
WDID:	8 36C364125
NPDES Number:	CAS000002
Adoption Date:	01/01/1900
Effective Date:	07/19/2012
Termination Date:	01/20/2016
Expiration/Review Date:	01/01/1900
Design Flow:	Not reported
Major/Minor:	Not reported
Complexity:	Not reported
TTWQ:	Not reported
Enforcement Actions within 5 years:	0
Violations within 5 years:	0
Latitude:	34.063202
Longitude:	-117.445304

A2 **DUKE REALTY LIMITED PARTNERSHIP** **RCRA NonGen / NLR** **1026169848**
Target **16470 SLOVER AVE** **CAC003069899**
Property **FONTANA, CA 92337**

Site 2 of 9 in cluster A

Actual:
1087 ft.

RCRA NonGen / NLR:

Date Form Received by Agency:	2020-06-08 00:00:00.0
Handler Name:	DUKE REALTY LIMITED PARTNERSHIP
Handler Address:	16470 SLOVER AVE
Handler City,State,Zip:	FONTANA, CA 92337
EPA ID:	CAC003069899
Contact Name:	CHRISTOS MAVRAKIS
Contact Address:	200 SPECTRUM CENTER DRIVE STE 1600
Contact City,State,Zip:	IRVINE, CA 92618
Contact Telephone:	949-797-7042
Contact Fax:	Not reported
Contact Email:	CHRISTOS.MAVRAKIS@DUKEREALTY.COM
Contact Title:	Not reported
EPA Region:	09
Land Type:	Not reported
Federal Waste Generator Description:	Not a generator, verified
Non-Notifier:	Not reported
Biennial Report Cycle:	Not reported
Accessibility:	Not reported
Active Site Indicator:	Not reported
State District Owner:	Not reported
State District:	Not reported
Mailing Address:	200 SPECTRUM CENTER DRIVE STE 1600
Mailing City,State,Zip:	IRVINE, CA 92618
Owner Name:	DUKE REALTY CORPORATION
Owner Type:	Other
Operator Name:	CHRISTOS MAVRAKIS
Operator Type:	Other
Short-Term Generator Activity:	No
Importer Activity:	No
Mixed Waste Generator:	No
Transporter Activity:	No
Transfer Facility Activity:	No
Recycler Activity with Storage:	No
Small Quantity On-Site Burner Exemption:	No
Smelting Melting and Refining Furnace Exemption:	No
Underground Injection Control:	No
Off-Site Waste Receipt:	No
Universal Waste Indicator:	No
Universal Waste Destination Facility:	No
Federal Universal Waste:	No
Active Site Fed-Reg Treatment Storage and Disposal Facility:	Not reported
Active Site Converter Treatment storage and Disposal Facility:	Not reported
Active Site State-Reg Treatment Storage and Disposal Facility:	Not reported
Active Site State-Reg Handler:	---
Federal Facility Indicator:	Not reported
Hazardous Secondary Material Indicator:	N
Sub-Part K Indicator:	Not reported
Commercial TSD Indicator:	No
Treatment Storage and Disposal Type:	Not reported
2018 GPRA Permit Baseline:	Not on the Baseline
2018 GPRA Renewals Baseline:	Not on the Baseline
Permit Renewals Workload Universe:	Not reported

DUKE REALTY LIMITED PARTNERSHIP (Continued) **1026169848**

Permit Workload Universe:	Not reported
Permit Progress Universe:	Not reported
Post-Closure Workload Universe:	Not reported
Closure Workload Universe:	Not reported
202 GPRA Corrective Action Baseline:	No
Corrective Action Workload Universe:	No
Subject to Corrective Action Universe:	No
Non-TSDFs Where RCRA CA has Been Imposed Universe:	No
TSDFs Potentially Subject to CA Under 3004 (u)/(v) Universe:	No
TSDFs Only Subject to CA under Discretionary Auth Universe:	No
Corrective Action Priority Ranking:	No NCAPS ranking
Environmental Control Indicator:	No
Institutional Control Indicator:	No
Human Exposure Controls Indicator:	N/A
Groundwater Controls Indicator:	N/A
Operating TSDF Universe:	Not reported
Full Enforcement Universe:	Not reported
Significant Non-Complier Universe:	No
Unaddressed Significant Non-Complier Universe:	No
Addressed Significant Non-Complier Universe:	No
Significant Non-Complier With a Compliance Schedule Universe:	No
Financial Assurance Required:	Not reported
Handler Date of Last Change:	2020-06-08 20:36:58.0
Recognized Trader-Importer:	No
Recognized Trader-Exporter:	No
Importer of Spent Lead Acid Batteries:	No
Exporter of Spent Lead Acid Batteries:	No
Recycler Activity Without Storage:	No
Manifest Broker:	No
Sub-Part P Indicator:	No

Handler - Owner Operator:

Owner/Operator Indicator:	Operator
Owner/Operator Name:	CHRISTOS MAVRAKIS
Legal Status:	Other
Date Became Current:	Not reported
Date Ended Current:	Not reported
Owner/Operator Address:	200 SPECTRUM CENTER DRIVE STE 1600
Owner/Operator City,State,Zip:	IRVINE, CA 92618
Owner/Operator Telephone:	949-797-7042
Owner/Operator Telephone Ext:	Not reported
Owner/Operator Fax:	Not reported
Owner/Operator Email:	Not reported

Owner/Operator Indicator:	Owner
Owner/Operator Name:	DUKE REALTY CORPORATION
Legal Status:	Other
Date Became Current:	Not reported
Date Ended Current:	Not reported
Owner/Operator Address:	200 SPECTRUM CENTER DRIVE STE 1600
Owner/Operator City,State,Zip:	IRVINE, CA 92618
Owner/Operator Telephone:	949-797-7000
Owner/Operator Telephone Ext:	Not reported
Owner/Operator Fax:	Not reported
Owner/Operator Email:	Not reported

DUKE REALTY LIMITED PARTNERSHIP (Continued) **1026169848**

Historic Generators:
- Receive Date: 2020-06-08 00:00:00.0
- Handler Name: DUKE REALTY LIMITED PARTNERSHIP
- Federal Waste Generator Description: Not a generator, verified
- State District Owner: Not reported
- Large Quantity Handler of Universal Waste: No
- Recognized Trader Importer: No
- Recognized Trader Exporter: No
- Spent Lead Acid Battery Importer: No
- Spent Lead Acid Battery Exporter: No
- Current Record: Yes
- Non Storage Recycler Activity: Not reported
- Electronic Manifest Broker: Not reported

List of NAICS Codes and Descriptions:
- NAICS Code: 525990
- NAICS Description: OTHER FINANCIAL VEHICLES

Facility Has Received Notices of Violations:
- Violations: No Violations Found

Evaluation Action Summary:
- Evaluations: No Evaluations Found

A3 Target Property **DUKE REALTY LIMITED PARTNERSHIP**
16470 SLOVER AVE
FONTANA, CA 92337

FINDS **1026554767**
ECHO **N/A**

Site 3 of 9 in cluster A

Actual: 1087 ft.

FINDS:
- Registry ID: 110070855464

Click Here:

Environmental Interest/Information System:
RCRAInfo is a national information system that supports the Resource Conservation and Recovery Act (RCRA) program through the tracking of events and activities related to facilities that generate, transport, and treat, store, or dispose of hazardous waste. RCRAInfo allows RCRA program staff to track the notification, permit, compliance, and corrective action activities required under RCRA.

Click this hyperlink while viewing on your computer to access additional FINDS: detail in the EDR Site Report.

ECHO:
- Envid: 1026554767
- Registry ID: 110070855464
- DFR URL: http://echo.epa.gov/detailed-facility-report?fid=110070855464
- Name: DUKE REALTY LIMITED PARTNERSHIP
- Address: 16470 SLOVER AVE
- City,State,Zip: FONTANA, CA 92337

A4 Target Property | **TRADE SOLUTIONS LLC**
16470 SLOVER AVE
FONTANA, CA 92337

HAZNET **S123584958**
HWTS **N/A**

Site 4 of 9 in cluster A

Actual: 1087 ft.

HAZNET:

Name:	TRADE SOLUTIONS LLC
Address:	16470 SLOVER AVE
Address 2:	Not reported
City,State,Zip:	FONTANA, CA 923377412
Contact:	JOHN CARLO
Telephone:	9099947333
Mailing Name:	Not reported
Mailing Address:	16470 SLOVER AVE
Year:	2009
Gepaid:	CAC002648491
TSD EPA ID:	CAT080013352
CA Waste Code:	221 - Waste oil and mixed oil
Disposal Method:	H039 - Other Recovery Of Reclamation For Reuse Including Acid Regeneration, Organics Recovery Ect
Tons:	0.304

Additional Info:

Year:	2009
Gen EPA ID:	CAC002648491
Shipment Date:	20091201
Creation Date:	10/8/2010 18:30:56
Receipt Date:	20091202
Manifest ID:	000757478GBF
Trans EPA ID:	CAD980814446
Trans Name:	MARK ALARCON'S WASTE OIL SERVICE
Trans 2 EPA ID:	Not reported
Trans 2 Name:	Not reported
TSDF EPA ID:	CAT080013352
Trans Name:	DEMENNO KERDOON
TSDF Alt EPA ID:	Not reported
TSDF Alt Name:	Not reported
Waste Code Description:	221 - Waste oil and mixed oil
RCRA Code:	Not reported
Meth Code:	H039 - Other Recovery Of Reclamation For Reuse Including Acid Regeneration, Organics Recovery Ect
Quantity Tons:	0.304
Waste Quantity:	80
Quantity Unit:	G
Additional Code 1:	Not reported
Additional Code 2:	Not reported
Additional Code 3:	Not reported
Additional Code 4:	Not reported
Additional Code 5:	Not reported

HWTS:

Name:	TRADE SOLUTIONS LLC
Address:	16470 SLOVER AVE
Address 2:	Not reported

TRADE SOLUTIONS LLC (Continued) **S123584958**

City,State,Zip: FONTANA, CA 923377412
EPA ID: CAC002648491
Inactive Date: 05/23/2010
Create Date: 11/23/2009
Last Act Date: 06/09/2010
Mailing Name: Not reported
Mailing Address: 16470 SLOVER AVE
Mailing Address 2: Not reported
Mailing City,State,Zip: FONTANA, CA 923377412
Owner Name: TRADE SOLUTIONS LLC
Owner Address: 16470 SLOVER AVE
Owner Address 2: Not reported
Owner City,State,Zip: FONTANA, CA 923377412
Contact Name: JOHN CARLO
Contact Address: 16470 SLOVER AVE
Contact Address 2: Not reported
City,State,Zip: FONTANA, CA 923377412

Name: DUKE REALTY LIMITED PARTNERSHIP
Address: 16470 SLOVER AVE
Address 2: Not reported
City,State,Zip: FONTANA, CA 92337
EPA ID: CAC003069899
Inactive Date: 09/07/2020
Create Date: 06/08/2020
Last Act Date: 09/08/2020
Mailing Name: Not reported
Mailing Address: 200 SPECTRUM CENTER DRIVE STE 1600
Mailing Address 2: Not reported
Mailing City,State,Zip: IRVINE, CA 92618
Owner Name: DUKE REALTY CORPORATION
Owner Address: 200 SPECTRUM CENTER DRIVE STE 1600
Owner Address 2: Not reported
Owner City,State,Zip: IRVINE, CA 92618
Contact Name: CHRISTOS MAVRAKIS
Contact Address: 200 SPECTRUM CENTER DRIVE STE 1600
Contact Address 2: Not reported
City,State,Zip: IRVINE, CA 92618

NAICS:
EPA ID: CAC003069899
Create Date: 2020-06-08 14:47:22.900
NAICS Code: 525990
NAICS Description: Other Financial Vehicles
Issued EPA ID Date: 2020-06-08 14:47:22.90000
Inactive Date: 2020-09-07 14:47:22.88300
Facility Name: DUKE REALTY LIMITED PARTNERSHIP
Facility Address: 16470 SLOVER AVE
Facility Address 2: Not reported
Facility City: FONTANA
Facility County: Not reported
Facility State: CA
Facility Zip: 92337

Name: 16470 SLOVER RESIDENCE
Address: 16470 SLOVER AVENUE
Address 2: Not reported

TRADE SOLUTIONS LLC (Continued) **S123584958**

City,State,Zip:	FONTANA, CA 92337
EPA ID:	CAC003071604
Inactive Date:	09/17/2020
Create Date:	06/19/2020
Last Act Date:	06/19/2020
Mailing Name:	Not reported
Mailing Address:	200 SPECTRUM CENTER DR., SUITE 160
Mailing Address 2:	Not reported
Mailing City,State,Zip:	IRVINE, CA 92618
Owner Name:	DUKE REALTY
Owner Address:	200 SPECTRUM CENTER DR., SUITE 160
Owner Address 2:	Not reported
Owner City,State,Zip:	IRVINE, CA 92618
Contact Name:	DOUGH BECKMAN
Contact Address:	200 SPECTRUM CENTER DR., SUITE 160
Contact Address 2:	Not reported
City,State,Zip:	IRVINE, CA 92618

A5 **16470 SLOVER RESIDENCE** **RCRA NonGen / NLR** **1026466325**
Target **16470 SLOVER AVENUE** **CAC003071604**
Property **FONTANA, CA 92337**

Site 5 of 9 in cluster A

Actual: **1087 ft.**

RCRA NonGen / NLR:

Date Form Received by Agency:		2020-06-19 00:00:00.0
Handler Name:	16470 SLOVER RESIDENCE	
Handler Address:		16470 SLOVER AVENUE
Handler City,State,Zip:		FONTANA, CA 92337
EPA ID:		CAC003071604
Contact Name:		DOUGH BECKMAN
Contact Address:		200 SPECTRUM CENTER DR., SUITE 160
Contact City,State,Zip:		IRVINE, CA 92618
Contact Telephone:		949-797-7000
Contact Fax:		Not reported
Contact Email:		APONCE@GAMACSI.COM
Contact Title:		Not reported
EPA Region:		09
Land Type:		Not reported
Federal Waste Generator Description:		Not a generator, verified
Non-Notifier:		Not reported
Biennial Report Cycle:		Not reported
Accessibility:		Not reported
Active Site Indicator:		Not reported
State District Owner:		Not reported
State District:		Not reported
Mailing Address:		200 SPECTRUM CENTER DR., SUITE 160
Mailing City,State,Zip:		IRVINE, CA 92618
Owner Name:		DUKE REALTY
Owner Type:		Other
Operator Name:		DOUGH BECKMAN
Operator Type:		Other
Short-Term Generator Activity:		No
Importer Activity:		No
Mixed Waste Generator:		No
Transporter Activity:		No
Transfer Facility Activity:		No
Recycler Activity with Storage:		No

16470 SLOVER RESIDENCE (Continued) **1026466325**

Small Quantity On-Site Burner Exemption:	No
Smelting Melting and Refining Furnace Exemption:	No
Underground Injection Control:	No
Off-Site Waste Receipt:	No
Universal Waste Indicator:	No
Universal Waste Destination Facility:	No
Federal Universal Waste:	No
Active Site Fed-Reg Treatment Storage and Disposal Facility:	Not reported
Active Site Converter Treatment storage and Disposal Facility:	Not reported
Active Site State-Reg Treatment Storage and Disposal Facility:	Not reported
Active Site State-Reg Handler:	---
Federal Facility Indicator:	Not reported
Hazardous Secondary Material Indicator:	N
Sub-Part K Indicator:	Not reported
Commercial TSD Indicator:	No
Treatment Storage and Disposal Type:	Not reported
2018 GPRA Permit Baseline:	Not on the Baseline
2018 GPRA Renewals Baseline:	Not on the Baseline
Permit Renewals Workload Universe:	Not reported
Permit Workload Universe:	Not reported
Permit Progress Universe:	Not reported
Post-Closure Workload Universe:	Not reported
Closure Workload Universe:	Not reported
202 GPRA Corrective Action Baseline:	No
Corrective Action Workload Universe:	No
Subject to Corrective Action Universe:	No
Non-TSDFs Where RCRA CA has Been Imposed Universe:	No
TSDFs Potentially Subject to CA Under 3004 (u)/(v) Universe:	No
TSDFs Only Subject to CA under Discretionary Auth Universe:	No
Corrective Action Priority Ranking:	No NCAPS ranking
Environmental Control Indicator:	No
Institutional Control Indicator:	No
Human Exposure Controls Indicator:	N/A
Groundwater Controls Indicator:	N/A
Operating TSDF Universe:	Not reported
Full Enforcement Universe:	Not reported
Significant Non-Complier Universe:	No
Unaddressed Significant Non-Complier Universe:	No
Addressed Significant Non-Complier Universe:	No
Significant Non-Complier With a Compliance Schedule Universe:	No
Financial Assurance Required:	Not reported
Handler Date of Last Change:	2020-07-10 18:44:24.0
Recognized Trader-Importer:	No
Recognized Trader-Exporter:	No
Importer of Spent Lead Acid Batteries:	No
Exporter of Spent Lead Acid Batteries:	No
Recycler Activity Without Storage:	No
Manifest Broker:	No
Sub-Part P Indicator:	No

Handler - Owner Operator:

Owner/Operator Indicator:	Owner
Owner/Operator Name:	DUKE REALTY
Legal Status:	Other
Date Became Current:	Not reported
Date Ended Current:	Not reported

16470 SLOVER RESIDENCE (Continued) **1026466325**

Owner/Operator Address: 200 SPECTRUM CENTER DR., SUITE 160
Owner/Operator City,State,Zip: IRVINE, CA 92618
Owner/Operator Telephone: 949-797-7000
Owner/Operator Telephone Ext: Not reported
Owner/Operator Fax: Not reported
Owner/Operator Email: Not reported

Owner/Operator Indicator: Operator
Owner/Operator Name: DOUGH BECKMAN
Legal Status: Other
Date Became Current: Not reported
Date Ended Current: Not reported
Owner/Operator Address: 200 SPECTRUM CENTER DR., SUITE 160
Owner/Operator City,State,Zip: IRVINE, CA 92618
Owner/Operator Telephone: 949-797-7000
Owner/Operator Telephone Ext: Not reported
Owner/Operator Fax: Not reported
Owner/Operator Email: Not reported

Historic Generators:
Receive Date: 2020-06-19 00:00:00.0
Handler Name: 16470 SLOVER RESIDENCE
Federal Waste Generator Description: Not a generator, verified
State District Owner: Not reported
Large Quantity Handler of Universal Waste: No
Recognized Trader Importer: No
Recognized Trader Exporter: No
Spent Lead Acid Battery Importer: No
Spent Lead Acid Battery Exporter: No
Current Record: Yes
Non Storage Recycler Activity: Not reported
Electronic Manifest Broker: Not reported

List of NAICS Codes and Descriptions:
NAICS Code: 56299
NAICS Description: ALL OTHER WASTE MANAGEMENT SERVICES

Facility Has Received Notices of Violations:
Violations: No Violations Found

Evaluation Action Summary:
Evaluations: No Evaluations Found

A6 **16470 SLOVER RESIDENCE** **FINDS** **1026558485**
Target **16470 SLOVER AVENUE** **ECHO** **N/A**
Property **FONTANA, CA 92337**

Site 6 of 9 in cluster A

Actual:
1087 ft.

FINDS:
Registry ID: 110070859428

Click Here:

Environmental Interest/Information System:

16470 SLOVER RESIDENCE (Continued) **1026558485**

RCRAInfo is a national information system that supports the Resource Conservation and Recovery Act (RCRA) program through the tracking of events and activities related to facilities that generate, transport, and treat, store, or dispose of hazardous waste. RCRAInfo allows RCRA program staff to track the notification, permit, compliance, and corrective action activities required under RCRA.

Click this hyperlink while viewing on your computer to access additional FINDS: detail in the EDR Site Report.

ECHO:

Envid:	1026558485
Registry ID:	110070859428
DFR URL:	http://echo.epa.gov/detailed-facility-report?fid=110070859428
Name:	16470 SLOVER RESIDENCE
Address:	16470 SLOVER AVENUE
City,State,Zip:	FONTANA, CA 92337

A7 **B & D TRANSPORT INC** **FINDS** **1023281951**
16368 BOYLE AVE **N/A**
< 1/8 **FONTANA, CA 92337**
1 ft.

Site 7 of 9 in cluster A

Relative: Higher
Actual: 1090 ft.

FINDS:
Registry ID: 110065726263

Click Here:

Environmental Interest/Information System:
STATE MASTER

Click this hyperlink while viewing on your computer to access additional FINDS: detail in the EDR Site Report.

A8 **B & D TRANSPORT INC** **San Bern. Co. Permit** **S111859507**
16368 BOYLE AVE **N/A**
< 1/8 **FONTANA, CA 92337**
1 ft.

Site 8 of 9 in cluster A

Relative: Higher
Actual: 1090 ft.

San Bern. Co. Permit:

Name:	B & D TRANSPORT INC
Address:	16368 BOYLE AVE
City,State,Zip:	FONTANA, CA 92337
Region:	SAN BERNARDINO
Facility ID:	FA0014312
Owner:	B & D TRANSPORT INC
Permit Number:	PT0025171
Permit Category:	HAZARDOUS MATERIALS 4-10 CHEMICALS
Facility Status:	INACTIVE
Expiration Date:	04/30/2015

Name:	B & D TRANSPORT INC
Address:	16368 BOYLE AVE
City,State,Zip:	FONTANA, CA 92337
Region:	SAN BERNARDINO
Facility ID:	FA0014312

B & D TRANSPORT INC (Continued) **S111859507**

Owner: B & D TRANSPORT INC
Permit Number: PT0025172
Permit Category: LARGE QUANTITY GENERATOR
Facility Status: INACTIVE
Expiration Date: 04/30/2015

A9 **HILL LINE INC** **San Bern. Co. Permit** **S106910905**
NW **16357 BOYLE AVE** **N/A**
< 1/8 **FONTANA, CA 92335**
0.006 mi.
34 ft. **Site 9 of 9 in cluster A**

Relative:
Higher

Actual:
1087 ft.

San Bern. Co. Permit:
Name: HILL LINE INC
Address: 16357 BOYLE AVE
City,State,Zip: FONTANA, CA 92335
Region: SAN BERNARDINO
Facility ID: FA0003808
Owner: REPUCCI, LOUIS F
Permit Number: PT0006306
Permit Category: CONDITIONALLY EXEMPT SMALL QUANTITY GENERATOR
Facility Status: INACTIVE
Expiration Date: 11/30/2002

B10 **CABRERAS TRUCK AND TRAILER REPAIR** **San Bern. Co. Permit** **S106803324**
NE **16434 BOYLE AVE** **N/A**
< 1/8 **FONTANA, CA 92337**
0.016 mi.
85 ft. **Site 1 of 2 in cluster B**

Relative:
Higher

Actual:
1092 ft.

San Bern. Co. Permit:
Name: CABRERAS TRUCK AND TRAILER REPAIR
Address: 16434 BOYLE AVE
City,State,Zip: FONTANA, CA 92337
Region: SAN BERNARDINO
Facility ID: FA0011626
Owner: CABRERA, JUAN
Permit Number: PT0020081
Permit Category: SPECIAL HANDLER
Facility Status: INACTIVE
Expiration Date: 03/31/2011

Name: CABRERAS TRUCK AND TRAILER REPAIR
Address: 16434 BOYLE AVE
City,State,Zip: FONTANA, CA 92337
Region: SAN BERNARDINO
Facility ID: FA0011626
Owner: CABRERA, JUAN
Permit Number: PT0020080
Permit Category: SPECIAL GENERATOR
Facility Status: INACTIVE
Expiration Date: 03/31/2011

C11 **DX GRAPHIX** **EDR Hist Auto** **1021941966**
West **10424 OLEANDER AVE** **N/A**
< 1/8 **FONTANA, CA 92337**
0.017 mi.
88 ft. **Site 1 of 2 in cluster C**

Relative: EDR Hist Auto
Lower

Actual:
1084 ft.

Year:	Name:	Type:
1996	DX GRAPHIX	Gasoline Service Stations
1997	DX GRAPHIX	Gasoline Service Stations
1998	DX GRAPHIX	Gasoline Service Stations
1999	DX GRAPHIX	Gasoline Service Stations

B12 **OHNO CONSTRUCTION COMPANY** **RCRA NonGen / NLR** **1025869239**
NNE **16398 BOYLE AVE** **CAL000402760**
< 1/8 **FONTANA, CA 92337**
0.017 mi.
88 ft. **Site 2 of 2 in cluster B**

Relative: RCRA NonGen / NLR:
Higher

Actual:
1091 ft.

Date Form Received by Agency:	2014-12-08 00:00:00.0
Handler Name:	OHNO CONSTRUCTION COMPANY
Handler Address:	16398 BOYLE AVE
Handler City,State,Zip:	FONTANA, CA 92337
EPA ID:	CAL000402760
Contact Name:	VANESSA ROBBERSON
Contact Address:	16398 BOYLE AVE
Contact City,State,Zip:	FONTANA, CA 92337
Contact Telephone:	909-356-5672
Contact Fax:	909-356-5673
Contact Email:	VANESSA@OHNOCONSTRUCTION.COM
Contact Title:	Not reported
EPA Region:	09
Land Type:	Not reported
Federal Waste Generator Description:	Not a generator, verified
Non-Notifier:	Not reported
Biennial Report Cycle:	Not reported
Accessibility:	Not reported
Active Site Indicator:	Handler Activities
State District Owner:	Not reported
State District:	Not reported
Mailing Address:	16398 BOYLE AVE
Mailing City,State,Zip:	FONTANA, CA 92337
Owner Name:	YOSHIO OHNO
Owner Type:	Other
Operator Name:	VANESSA ROBBERSON
Operator Type:	Other
Short-Term Generator Activity:	No
Importer Activity:	No
Mixed Waste Generator:	No
Transporter Activity:	No
Transfer Facility Activity:	No
Recycler Activity with Storage:	Yes
Small Quantity On-Site Burner Exemption:	No
Smelting Melting and Refining Furnace Exemption:	No
Underground Injection Control:	No
Off-Site Waste Receipt:	No
Universal Waste Indicator:	Yes
Universal Waste Destination Facility:	Yes

OHNO CONSTRUCTION COMPANY (Continued) **1025869239**

Federal Universal Waste:	No
Active Site Fed-Reg Treatment Storage and Disposal Facility:	Not reported
Active Site Converter Treatment storage and Disposal Facility:	Not reported
Active Site State-Reg Treatment Storage and Disposal Facility:	Not reported
Active Site State-Reg Handler:	---
Federal Facility Indicator:	Not reported
Hazardous Secondary Material Indicator:	N
Sub-Part K Indicator:	Not reported
Commercial TSD Indicator:	No
Treatment Storage and Disposal Type:	Not reported
2018 GPRA Permit Baseline:	Not on the Baseline
2018 GPRA Renewals Baseline:	Not on the Baseline
Permit Renewals Workload Universe:	Not reported
Permit Workload Universe:	Not reported
Permit Progress Universe:	Not reported
Post-Closure Workload Universe:	Not reported
Closure Workload Universe:	Not reported
202 GPRA Corrective Action Baseline:	No
Corrective Action Workload Universe:	No
Subject to Corrective Action Universe:	No
Non-TSDFs Where RCRA CA has Been Imposed Universe:	No
TSDFs Potentially Subject to CA Under 3004 (u)/(v) Universe:	No
TSDFs Only Subject to CA under Discretionary Auth Universe:	No
Corrective Action Priority Ranking:	No NCAPS ranking
Environmental Control Indicator:	No
Institutional Control Indicator:	No
Human Exposure Controls Indicator:	N/A
Groundwater Controls Indicator:	N/A
Operating TSDF Universe:	Not reported
Full Enforcement Universe:	Not reported
Significant Non-Complier Universe:	No
Unaddressed Significant Non-Complier Universe:	No
Addressed Significant Non-Complier Universe:	No
Significant Non-Complier With a Compliance Schedule Universe:	No
Financial Assurance Required:	Not reported
Handler Date of Last Change:	2019-06-28 17:06:58.0
Recognized Trader-Importer:	No
Recognized Trader-Exporter:	No
Importer of Spent Lead Acid Batteries:	No
Exporter of Spent Lead Acid Batteries:	No
Recycler Activity Without Storage:	No
Manifest Broker:	No
Sub-Part P Indicator:	No

Handler - Owner Operator:

Owner/Operator Indicator:	Operator
Owner/Operator Name:	VANESSA ROBBERSON
Legal Status:	Other
Date Became Current:	Not reported
Date Ended Current:	Not reported
Owner/Operator Address:	16398 BOYLE AVE
Owner/Operator City,State,Zip:	FONTANA, CA 92337
Owner/Operator Telephone:	909-356-5672
Owner/Operator Telephone Ext:	Not reported
Owner/Operator Fax:	Not reported
Owner/Operator Email:	Not reported

OHNO CONSTRUCTION COMPANY (Continued) **1025869239**

Owner/Operator Indicator: Owner
Owner/Operator Name: YOSHIO OHNO
Legal Status: Other
Date Became Current: Not reported
Date Ended Current: Not reported
Owner/Operator Address: 9416 MARTIN LUTHER KING JR WAY S
Owner/Operator City,State,Zip: SEATTLE, WA 98118-5418
Owner/Operator Telephone: 206-325-1529
Owner/Operator Telephone Ext: Not reported
Owner/Operator Fax: Not reported
Owner/Operator Email: Not reported

Historic Generators:
Receive Date: 2014-12-08 00:00:00.0
Handler Name: OHNO CONSTRUCTION COMPANY
Federal Waste Generator Description: Not a generator, verified
State District Owner: Not reported
Large Quantity Handler of Universal Waste: No
Recognized Trader Importer: Not reported
Recognized Trader Exporter: Not reported
Spent Lead Acid Battery Importer: Not reported
Spent Lead Acid Battery Exporter: Not reported
Current Record: Yes
Non Storage Recycler Activity: Not reported
Electronic Manifest Broker: Not reported

List of NAICS Codes and Descriptions:
NAICS Code: 56299
NAICS Description: ALL OTHER WASTE MANAGEMENT SERVICES

Facility Has Received Notices of Violations:
Violations: No Violations Found

Evaluation Action Summary:
Evaluations: No Evaluations Found

C13 **ALVAREZ CONSTRUCTION CLEAN UP** **HAZNET** **S108985774**
WNW **16296 BOYLE AVE** **San Bern. Co. Permit** **N/A**
< 1/8 **FONTANA, CA 92337** **HWTS**
0.025 mi.
130 ft. **Site 2 of 2 in cluster C**

Relative: Higher
Actual: 1087 ft.

HAZNET:
Name: ALVAREZ CONSTRUCTION CLEAN UP
Address: 16296 BOYLE AVE
Address 2: Not reported
City,State,Zip: FONTANA, CA 923377402
Contact: PATRICIA ALVAREZ
Telephone: 9092337760
Mailing Name: Not reported
Mailing Address: 4559 RIVERSIDE DR

Year: 2013
Gepaid: CAC002737727
TSD EPA ID: CAD099452708

ALVAREZ CONSTRUCTION CLEAN UP (Continued) **S108985774**

CA Waste Code: 221 - Waste oil and mixed oil
Disposal Method: H039 - Other Recovery Of Reclamation For Reuse Including Acid Regeneration, Organics Recovery Ect
Tons: 1.178

Additional Info:
Year: 2013
Gen EPA ID: CAC002737727

Shipment Date: 20130723
Creation Date: 10/30/2013 22:15:08
Receipt Date: 20130725
Manifest ID: 002185090GBF
Trans EPA ID: CAD982488470
Trans Name: SWIFT OIL & VACUUM INC
Trans 2 EPA ID: Not reported
Trans 2 Name: Not reported
TSDF EPA ID: CAD099452708
Trans Name: INDUSTRIAL SERVICE OIL CO INC
TSDF Alt EPA ID: Not reported
TSDF Alt Name: Not reported
Waste Code Description: 221 - Waste oil and mixed oil
RCRA Code: Not reported
Meth Code: H039 - Other Recovery Of Reclamation For Reuse Including Acid Regeneration, Organics Recovery Ect
Quantity Tons: 1.178
Waste Quantity: 310
Quantity Unit: G
Additional Code 1: Not reported
Additional Code 2: Not reported
Additional Code 3: Not reported
Additional Code 4: Not reported
Additional Code 5: Not reported

San Bern. Co. Permit:
Name: ALVAREZ CONSTRUCTION CLEAN-UP
Address: 16296 BOYLE AVE
City,State,Zip: FONTANA, CA 92335
Region: SAN BERNARDINO
Facility ID: FA0011392
Owner: ALVAREZ CONSTRUCTION CLEAN UP INC.
Permit Number: PT0019703
Permit Category: SPECIAL GENERATOR
Facility Status: INACTIVE
Expiration Date: 02/28/2011

Name: ALVAREZ CONSTRUCTION CLEAN-UP
Address: 16296 BOYLE AVE
City,State,Zip: FONTANA, CA 92335
Region: SAN BERNARDINO
Facility ID: FA0011392
Owner: ALVAREZ CONSTRUCTION CLEAN UP INC.
Permit Number: PT0019704
Permit Category: SPECIAL HANDLER
Facility Status: INACTIVE

ALVAREZ CONSTRUCTION CLEAN UP (Continued) **S108985774**

Expiration Date: 02/28/2010

HWTS:

Name:	ALVAREZ CONSTRUCTION CLEAN UP
Address:	16296 BOYLE AVE
Address 2:	Not reported
City,State,Zip:	FONTANA, CA 923377402
EPA ID:	CAC002737727
Inactive Date:	10/22/2013
Create Date:	07/23/2013
Last Act Date:	10/23/2013
Mailing Name:	Not reported
Mailing Address:	4559 RIVERSIDE DR
Mailing Address 2:	Not reported
Mailing City,State,Zip:	CHINO, CA 91710
Owner Name:	PATRICIA ALVAREZ
Owner Address:	4559 RIVERSIDE DR
Owner Address 2:	Not reported
Owner City,State,Zip:	CHINO, CA 91710
Contact Name:	PATRICIA ALVAREZ
Contact Address:	4559 RIVERSIDE DR
Contact Address 2:	Not reported
City,State,Zip:	CHINO, CA 91710

---

14 **METAL RESOURCES INC** **RCRA-LQG** **1025882694**
SE **16477 SLOVER AVE** **CAR000256115**
< 1/8 **FONTANTA, CA 92337**
0.027 mi.
142 ft.

Relative: **Lower**

Actual: **1083 ft.**

RCRA-LQG:

Date Form Received by Agency:		2015-09-09 00:00:00.0
Handler Name:	METAL RESOURCES INC	
Handler Address:		16477 SLOVER AVE
Handler City,State,Zip:		FONTANTA, CA 92337
EPA ID:		CAR000256115
Contact Name:		DAN BORONKAY
Contact Address:		SLOVER AVE
Contact City,State,Zip:		FONTANTA, CA 92337
Contact Telephone:		858-602-6591
Contact Fax:		Not reported
Contact Email:		DBONONKAY@ARROWRECOVERY.COM
Contact Title:		PROJECT MGR
EPA Region:		09
Land Type:		Private
Federal Waste Generator Description:		Large Quantity Generator
Non-Notifier:		Not reported
Biennial Report Cycle:		Not reported
Accessibility:		Not reported
Active Site Indicator:		Handler Activities
State District Owner:		Not reported
State District:		Not reported
Mailing Address:		SLOVER AVE
Mailing City,State,Zip:		FONTANA, CA 92337
Owner Name:		ANDY WANG
Owner Type:		Private
Operator Name:		METAL RESOURCE INC

METAL RESOURCES INC (Continued) **1025882694**

Operator Type:	Private
Short-Term Generator Activity:	No
Importer Activity:	No
Mixed Waste Generator:	No
Transporter Activity:	No
Transfer Facility Activity:	No
Recycler Activity with Storage:	Yes
Small Quantity On-Site Burner Exemption:	No
Smelting Melting and Refining Furnace Exemption:	No
Underground Injection Control:	No
Off-Site Waste Receipt:	Yes
Universal Waste Indicator:	No
Universal Waste Destination Facility:	No
Federal Universal Waste:	No
Active Site Fed-Reg Treatment Storage and Disposal Facility:	Not reported
Active Site Converter Treatment storage and Disposal Facility:	Not reported
Active Site State-Reg Treatment Storage and Disposal Facility:	Not reported
Active Site State-Reg Handler:	---
Federal Facility Indicator:	Not reported
Hazardous Secondary Material Indicator:	N
Sub-Part K Indicator:	Not reported
Commercial TSD Indicator:	No
Treatment Storage and Disposal Type:	Not reported
2018 GPRA Permit Baseline:	Not on the Baseline
2018 GPRA Renewals Baseline:	Not on the Baseline
Permit Renewals Workload Universe:	Not reported
Permit Workload Universe:	Not reported
Permit Progress Universe:	Not reported
Post-Closure Workload Universe:	Not reported
Closure Workload Universe:	Not reported
202 GPRA Corrective Action Baseline:	No
Corrective Action Workload Universe:	No
Subject to Corrective Action Universe:	No
Non-TSDFs Where RCRA CA has Been Imposed Universe:	No
TSDFs Potentially Subject to CA Under 3004 (u)/(v) Universe:	No
TSDFs Only Subject to CA under Discretionary Auth Universe:	No
Corrective Action Priority Ranking:	No NCAPS ranking
Environmental Control Indicator:	No
Institutional Control Indicator:	No
Human Exposure Controls Indicator:	N/A
Groundwater Controls Indicator:	N/A
Operating TSDF Universe:	Not reported
Full Enforcement Universe:	Not reported
Significant Non-Complier Universe:	No
Unaddressed Significant Non-Complier Universe:	No
Addressed Significant Non-Complier Universe:	No
Significant Non-Complier With a Compliance Schedule Universe:	No
Financial Assurance Required:	Not reported
Handler Date of Last Change:	2015-10-14 11:10:28.0
Recognized Trader-Importer:	No
Recognized Trader-Exporter:	No
Importer of Spent Lead Acid Batteries:	No
Exporter of Spent Lead Acid Batteries:	No
Recycler Activity Without Storage:	No
Manifest Broker:	No
Sub-Part P Indicator:	No

METAL RESOURCES INC (Continued) **1025882694**

Hazardous Waste Summary:

Waste Code:	D001
Waste Description:	IGNITABLE WASTE
Waste Code:	D002
Waste Description:	CORROSIVE WASTE
Waste Code:	D003
Waste Description:	REACTIVE WASTE
Waste Code:	D004
Waste Description:	ARSENIC
Waste Code:	D005
Waste Description:	BARIUM
Waste Code:	D006
Waste Description:	CADMIUM
Waste Code:	D007
Waste Description:	CHROMIUM
Waste Code:	D008
Waste Description:	LEAD
Waste Code:	D009
Waste Description:	MERCURY
Waste Code:	D010
Waste Description:	SELENIUM
Waste Code:	D011
Waste Description:	SILVER
Waste Code:	P106
Waste Description:	SODIUM CYANIDE (OR) SODIUM CYANIDE NA(CN)

Handler - Owner Operator:

Owner/Operator Indicator:	Operator
Owner/Operator Name:	METAL RESOURCE INC
Legal Status:	Private
Date Became Current:	2014-11-12 00:00:00.
Date Ended Current:	Not reported
Owner/Operator Address:	Not reported
Owner/Operator City,State,Zip:	Not reported
Owner/Operator Telephone:	Not reported
Owner/Operator Telephone Ext:	Not reported
Owner/Operator Fax:	Not reported
Owner/Operator Email:	Not reported
Owner/Operator Indicator:	Owner
Owner/Operator Name:	ANDY WANG
Legal Status:	Private
Date Became Current:	2014-11-12 00:00:00.
Date Ended Current:	Not reported
Owner/Operator Address:	5158 CLIFFWOOD DR

METAL RESOURCES INC (Continued) **1025882694**

Owner/Operator City,State,Zip: MONTCLAIR, CA 91763
Owner/Operator Telephone: 909-456-9777
Owner/Operator Telephone Ext: Not reported
Owner/Operator Fax: Not reported
Owner/Operator Email: Not reported

Historic Generators:
Receive Date: 2015-09-09 00:00:00.0
Handler Name: METAL RESOURCES INC
Federal Waste Generator Description: Large Quantity Generator
State District Owner: Not reported
Large Quantity Handler of Universal Waste: No
Recognized Trader Importer: No
Recognized Trader Exporter: No
Spent Lead Acid Battery Importer: No
Spent Lead Acid Battery Exporter: No
Current Record: Yes
Non Storage Recycler Activity: Not reported
Electronic Manifest Broker: Not reported

List of NAICS Codes and Descriptions:
NAICS Code: 331492
NAICS Description: SECONDARY SMELTING, REFINING, AND ALLOYING OF NONFERROUS METAL (EXCEPT COPPER AND ALUMINUM)

Facility Has Received Notices of Violations:
Violations: No Violations Found

Evaluation Action Summary:
Evaluations: No Evaluations Found

D15 **SIERRA ASSEMBLAGE ZONE 2 - PROPERTY 3** **RCRA NonGen / NLR** **1026480138**
East **16535 BOYLE AVENUE** **CAC003086087**
< 1/8 **FONTANA, CA 92337**
0.052 mi.
275 ft. **Site 1 of 6 in cluster D**

Relative: **Higher**

Actual: **1093 ft.**

RCRA NonGen / NLR:
Date Form Received by Agency: 2020-09-29 00:00:00.0
Handler Name: SIERRA ASSEMBLAGE ZONE 2 - PROPERTY 3
Handler Address: 16535 BOYLE AVENUE
Handler City,State,Zip: FONTANA, CA 92337
EPA ID: CAC003086087
Contact Name: GUILLERMO ACCAME
Contact Address: 7887 EAST BELLEVIEW AVENUE
Contact City,State,Zip: DENVER, CO 80111
Contact Telephone: 303-846-5885
Contact Fax: Not reported
Contact Email: WACCAME@PANATTONI.COM
Contact Title: Not reported
EPA Region: 09
Land Type: Not reported
Federal Waste Generator Description: Not a generator, verified
Non-Notifier: Not reported
Biennial Report Cycle: Not reported

SIERRA ASSEMBLAGE ZONE 2 - PROPERTY 3 (Continued) **1026480138**

Accessibility:	Not reported
Active Site Indicator:	Not reported
State District Owner:	Not reported
State District:	Not reported
Mailing Address:	7887 EAST BELLEVIEW AVENUE
Mailing City,State,Zip:	DENVER, CO 80111
Owner Name:	SIERRA AVENUE INDUSTRIAL, LLC
Owner Type:	Other
Operator Name:	GUILLERMO ACCAME
Operator Type:	Other
Short-Term Generator Activity:	No
Importer Activity:	No
Mixed Waste Generator:	No
Transporter Activity:	No
Transfer Facility Activity:	No
Recycler Activity with Storage:	No
Small Quantity On-Site Burner Exemption:	No
Smelting Melting and Refining Furnace Exemption:	No
Underground Injection Control:	No
Off-Site Waste Receipt:	No
Universal Waste Indicator:	No
Universal Waste Destination Facility:	No
Federal Universal Waste:	No
Active Site Fed-Reg Treatment Storage and Disposal Facility:	Not reported
Active Site Converter Treatment storage and Disposal Facility:	Not reported
Active Site State-Reg Treatment Storage and Disposal Facility:	Not reported
Active Site State-Reg Handler:	---
Federal Facility Indicator:	Not reported
Hazardous Secondary Material Indicator:	N
Sub-Part K Indicator:	Not reported
Commercial TSD Indicator:	No
Treatment Storage and Disposal Type:	Not reported
2018 GPRA Permit Baseline:	Not on the Baseline
2018 GPRA Renewals Baseline:	Not on the Baseline
Permit Renewals Workload Universe:	Not reported
Permit Workload Universe:	Not reported
Permit Progress Universe:	Not reported
Post-Closure Workload Universe:	Not reported
Closure Workload Universe:	Not reported
202 GPRA Corrective Action Baseline:	No
Corrective Action Workload Universe:	No
Subject to Corrective Action Universe:	No
Non-TSDFs Where RCRA CA has Been Imposed Universe:	No
TSDFs Potentially Subject to CA Under 3004 (u)/(v) Universe:	No
TSDFs Only Subject to CA under Discretionary Auth Universe:	No
Corrective Action Priority Ranking:	No NCAPS ranking
Environmental Control Indicator:	No
Institutional Control Indicator:	No
Human Exposure Controls Indicator:	N/A
Groundwater Controls Indicator:	N/A
Operating TSDF Universe:	Not reported
Full Enforcement Universe:	Not reported
Significant Non-Complier Universe:	No
Unaddressed Significant Non-Complier Universe:	No
Addressed Significant Non-Complier Universe:	No
Significant Non-Complier With a Compliance Schedule Universe:	No
Financial Assurance Required:	Not reported

SIERRA ASSEMBLAGE ZONE 2 - PROPERTY 3 (Continued) **1026480138**

Handler Date of Last Change:	2020-10-08 18:50:09.0
Recognized Trader-Importer:	No
Recognized Trader-Exporter:	No
Importer of Spent Lead Acid Batteries:	No
Exporter of Spent Lead Acid Batteries:	No
Recycler Activity Without Storage:	No
Manifest Broker:	No
Sub-Part P Indicator:	No

Handler - Owner Operator:

Owner/Operator Indicator:	Owner
Owner/Operator Name:	SIERRA AVENUE INDUSTRIAL, LLC
Legal Status:	Other
Date Became Current:	Not reported
Date Ended Current:	Not reported
Owner/Operator Address:	7887 EAST BELLEVIEW AVENUE
Owner/Operator City,State,Zip:	DENVER, CO 80111
Owner/Operator Telephone:	303-846-5885
Owner/Operator Telephone Ext:	Not reported
Owner/Operator Fax:	Not reported
Owner/Operator Email:	Not reported

Owner/Operator Indicator:	Operator
Owner/Operator Name:	GUILLERMO ACCAME
Legal Status:	Other
Date Became Current:	Not reported
Date Ended Current:	Not reported
Owner/Operator Address:	7887 EAST BELLEVIEW AVENUE
Owner/Operator City,State,Zip:	DENVER, CO 80111
Owner/Operator Telephone:	303-846-5885
Owner/Operator Telephone Ext:	Not reported
Owner/Operator Fax:	Not reported
Owner/Operator Email:	Not reported

Historic Generators:

Receive Date:	2020-09-29 00:00:00.0
Handler Name:	SIERRA ASSEMBLAGE ZONE 2 - PROPERTY 3
Federal Waste Generator Description:	Not a generator, verified
State District Owner:	Not reported
Large Quantity Handler of Universal Waste:	No
Recognized Trader Importer:	No
Recognized Trader Exporter:	No
Spent Lead Acid Battery Importer:	No
Spent Lead Acid Battery Exporter:	No
Current Record:	Yes
Non Storage Recycler Activity:	Not reported
Electronic Manifest Broker:	Not reported

List of NAICS Codes and Descriptions:

NAICS Code:	56299
NAICS Description:	ALL OTHER WASTE MANAGEMENT SERVICES

Facility Has Received Notices of Violations:

Violations:	No Violations Found

SIERRA ASSEMBLAGE ZONE 2 - PROPERTY 3 (Continued) **1026480138**

Evaluation Action Summary:
Evaluations: No Evaluations Found

D16 **BOYLE AND JUNIPER BLDG** **RCRA NonGen / NLR** **1026466445**
ENE **16540 BOYLE AVE** **CAC003071730**
< 1/8 **FONTANA, CA 92337**
0.059 mi.
312 ft. **Site 2 of 6 in cluster D**

Relative:
Higher

Actual:
1095 ft.

RCRA NonGen / NLR:

Date Form Received by Agency:	2020-06-19 00:00:00.0
Handler Name:	BOYLE AND JUNIPER BLDG
Handler Address:	16540 BOYLE AVE
Handler City,State,Zip:	FONTANA, CA 92337
EPA ID:	CAC003071730
Contact Name:	LUKE RUTHERFORD
Contact Address:	2442 DUPONT DRIVE
Contact City,State,Zip:	IRVINE, CA 91766
Contact Telephone:	949-296-2917
Contact Fax:	Not reported
Contact Email:	JADAMS@AMERICAN-INTEGRATED.COM
Contact Title:	Not reported
EPA Region:	09
Land Type:	Not reported
Federal Waste Generator Description:	Not a generator, verified
Non-Notifier:	Not reported
Biennial Report Cycle:	Not reported
Accessibility:	Not reported
Active Site Indicator:	Not reported
State District Owner:	Not reported
State District:	Not reported
Mailing Address:	2442 DUPONT DRIVE
Mailing City,State,Zip:	IRVINE, CA 91766
Owner Name:	SIERRA AVENUE INDUSTRIAL, LLC, A DE
Owner Type:	Other
Operator Name:	LUKE RUTHERFORD
Operator Type:	Other
Short-Term Generator Activity:	No
Importer Activity:	No
Mixed Waste Generator:	No
Transporter Activity:	No
Transfer Facility Activity:	No
Recycler Activity with Storage:	No
Small Quantity On-Site Burner Exemption:	No
Smelting Melting and Refining Furnace Exemption:	No
Underground Injection Control:	No
Off-Site Waste Receipt:	No
Universal Waste Indicator:	No
Universal Waste Destination Facility:	No
Federal Universal Waste:	No
Active Site Fed-Reg Treatment Storage and Disposal Facility:	Not reported
Active Site Converter Treatment storage and Disposal Facility:	Not reported
Active Site State-Reg Treatment Storage and Disposal Facility:	Not reported
Active Site State-Reg Handler:	---
Federal Facility Indicator:	Not reported
Hazardous Secondary Material Indicator:	N

BOYLE AND JUNIPER BLDG (Continued) **1026466445**

Sub-Part K Indicator:	Not reported
Commercial TSD Indicator:	No
Treatment Storage and Disposal Type:	Not reported
2018 GPRA Permit Baseline:	Not on the Baseline
2018 GPRA Renewals Baseline:	Not on the Baseline
Permit Renewals Workload Universe:	Not reported
Permit Workload Universe:	Not reported
Permit Progress Universe:	Not reported
Post-Closure Workload Universe:	Not reported
Closure Workload Universe:	Not reported
202 GPRA Corrective Action Baseline:	No
Corrective Action Workload Universe:	No
Subject to Corrective Action Universe:	No
Non-TSDFs Where RCRA CA has Been Imposed Universe:	No
TSDFs Potentially Subject to CA Under 3004 (u)/(v) Universe:	No
TSDFs Only Subject to CA under Discretionary Auth Universe:	No
Corrective Action Priority Ranking:	No NCAPS ranking
Environmental Control Indicator:	No
Institutional Control Indicator:	No
Human Exposure Controls Indicator:	N/A
Groundwater Controls Indicator:	N/A
Operating TSDF Universe:	Not reported
Full Enforcement Universe:	Not reported
Significant Non-Complier Universe:	No
Unaddressed Significant Non-Complier Universe:	No
Addressed Significant Non-Complier Universe:	No
Significant Non-Complier With a Compliance Schedule Universe:	No
Financial Assurance Required:	Not reported
Handler Date of Last Change:	2020-07-10 18:44:27.0
Recognized Trader-Importer:	No
Recognized Trader-Exporter:	No
Importer of Spent Lead Acid Batteries:	No
Exporter of Spent Lead Acid Batteries:	No
Recycler Activity Without Storage:	No
Manifest Broker:	No
Sub-Part P Indicator:	No

Handler - Owner Operator:

Owner/Operator Indicator:	Operator
Owner/Operator Name:	LUKE RUTHERFORD
Legal Status:	Other
Date Became Current:	Not reported
Date Ended Current:	Not reported
Owner/Operator Address:	2442 DUPONT DRIVE
Owner/Operator City,State,Zip:	IRVINE, CA 91766
Owner/Operator Telephone:	949-296-2917
Owner/Operator Telephone Ext:	Not reported
Owner/Operator Fax:	Not reported
Owner/Operator Email:	Not reported

Owner/Operator Indicator:	Owner
Owner/Operator Name:	SIERRA AVENUE INDUSTRIAL, LLC, A DE
Legal Status:	Other
Date Became Current:	Not reported
Date Ended Current:	Not reported
Owner/Operator Address:	2442 DUPONT DRIVE

BOYLE AND JUNIPER BLDG (Continued) **1026466445**

Owner/Operator City,State,Zip: IRVINE, CA 91766
Owner/Operator Telephone: 949-296-2917
Owner/Operator Telephone Ext: Not reported
Owner/Operator Fax: Not reported
Owner/Operator Email: Not reported

Historic Generators:
Receive Date: 2020-06-19 00:00:00.0
Handler Name: BOYLE AND JUNIPER BLDG
Federal Waste Generator Description: Not a generator, verified
State District Owner: Not reported
Large Quantity Handler of Universal Waste: No
Recognized Trader Importer: No
Recognized Trader Exporter: No
Spent Lead Acid Battery Importer: No
Spent Lead Acid Battery Exporter: No
Current Record: Yes
Non Storage Recycler Activity: Not reported
Electronic Manifest Broker: Not reported

List of NAICS Codes and Descriptions:
NAICS Code: 56299
NAICS Description: ALL OTHER WASTE MANAGEMENT SERVICES

Facility Has Received Notices of Violations:
Violations: No Violations Found

Evaluation Action Summary:
Evaluations: No Evaluations Found

D17 **SIERRA ASSEMBLAGE ZONE 1 - PROPERTY 5** **RCRA NonGen / NLR** **1026469257**
ENE **16540 BOYLE AVENUE** **CAC003074715**
< 1/8 **FONTANA, CA 92337**
0.059 mi.
312 ft. **Site 3 of 6 in cluster D**

Relative:
Higher

Actual:
1095 ft.

RCRA NonGen / NLR:
Date Form Received by Agency: 2020-07-14 00:00:00.0
Handler Name: SIERRA ASSEMBLAGE ZONE 1 - PROPERTY 5
Handler Address: 16540 BOYLE AVENUE
Handler City,State,Zip: FONTANA, CA 92337
EPA ID: CAC003074715
Contact Name: GUILLERMO ACCAME
Contact Address: 7887 EAST BELLEVIEW AVENUE
Contact City,State,Zip: DENVER, CO 80111
Contact Telephone: 303-846-5885
Contact Fax: Not reported
Contact Email: WACCAME@PANATTONI.COM
Contact Title: Not reported
EPA Region: 09
Land Type: Not reported
Federal Waste Generator Description: Not a generator, verified
Non-Notifier: Not reported
Biennial Report Cycle: Not reported
Accessibility: Not reported

SIERRA ASSEMBLAGE ZONE 1 - PROPERTY 5 (Continued) **1026469257**

Active Site Indicator:	Not reported
State District Owner:	Not reported
State District:	Not reported
Mailing Address:	7887 EAST BELLEVIEW AVENUE
Mailing City,State,Zip:	DENVER, CO 80111
Owner Name:	SIERRA AVENUE INDUSTRIAL, LLC
Owner Type:	Other
Operator Name:	GUILLERMO ACCAME
Operator Type:	Other
Short-Term Generator Activity:	No
Importer Activity:	No
Mixed Waste Generator:	No
Transporter Activity:	No
Transfer Facility Activity:	No
Recycler Activity with Storage:	No
Small Quantity On-Site Burner Exemption:	No
Smelting Melting and Refining Furnace Exemption:	No
Underground Injection Control:	No
Off-Site Waste Receipt:	No
Universal Waste Indicator:	No
Universal Waste Destination Facility:	No
Federal Universal Waste:	No
Active Site Fed-Reg Treatment Storage and Disposal Facility:	Not reported
Active Site Converter Treatment storage and Disposal Facility:	Not reported
Active Site State-Reg Treatment Storage and Disposal Facility:	Not reported
Active Site State-Reg Handler:	---
Federal Facility Indicator:	Not reported
Hazardous Secondary Material Indicator:	N
Sub-Part K Indicator:	Not reported
Commercial TSD Indicator:	No
Treatment Storage and Disposal Type:	Not reported
2018 GPRA Permit Baseline:	Not on the Baseline
2018 GPRA Renewals Baseline:	Not on the Baseline
Permit Renewals Workload Universe:	Not reported
Permit Workload Universe:	Not reported
Permit Progress Universe:	Not reported
Post-Closure Workload Universe:	Not reported
Closure Workload Universe:	Not reported
202 GPRA Corrective Action Baseline:	No
Corrective Action Workload Universe:	No
Subject to Corrective Action Universe:	No
Non-TSDFs Where RCRA CA has Been Imposed Universe:	No
TSDFs Potentially Subject to CA Under 3004 (u)/(v) Universe:	No
TSDFs Only Subject to CA under Discretionary Auth Universe:	No
Corrective Action Priority Ranking:	No NCAPS ranking
Environmental Control Indicator:	No
Institutional Control Indicator:	No
Human Exposure Controls Indicator:	N/A
Groundwater Controls Indicator:	N/A
Operating TSDF Universe:	Not reported
Full Enforcement Universe:	Not reported
Significant Non-Complier Universe:	No
Unaddressed Significant Non-Complier Universe:	No
Addressed Significant Non-Complier Universe:	No
Significant Non-Complier With a Compliance Schedule Universe:	No
Financial Assurance Required:	Not reported
Handler Date of Last Change:	2020-08-14 15:09:03.0

SIERRA ASSEMBLAGE ZONE 1 - PROPERTY 5 (Continued) **1026469257**

Recognized Trader-Importer:	No
Recognized Trader-Exporter:	No
Importer of Spent Lead Acid Batteries:	No
Exporter of Spent Lead Acid Batteries:	No
Recycler Activity Without Storage:	No
Manifest Broker:	No
Sub-Part P Indicator:	No

Handler - Owner Operator:

Owner/Operator Indicator:	Operator
Owner/Operator Name:	GUILLERMO ACCAME
Legal Status:	Other
Date Became Current:	Not reported
Date Ended Current:	Not reported
Owner/Operator Address:	7887 EAST BELLEVIEW AVENUE
Owner/Operator City,State,Zip:	DENVER, CO 80111
Owner/Operator Telephone:	303-846-5885
Owner/Operator Telephone Ext:	Not reported
Owner/Operator Fax:	Not reported
Owner/Operator Email:	Not reported

Owner/Operator Indicator:	Owner
Owner/Operator Name:	SIERRA AVENUE INDUSTRIAL, LLC
Legal Status:	Other
Date Became Current:	Not reported
Date Ended Current:	Not reported
Owner/Operator Address:	7887 EAST BELLEVIEW AVENUE
Owner/Operator City,State,Zip:	DENVER, CO 80111
Owner/Operator Telephone:	303-846-2885
Owner/Operator Telephone Ext:	Not reported
Owner/Operator Fax:	Not reported
Owner/Operator Email:	Not reported

Historic Generators:

Receive Date:	2020-07-14 00:00:00.0
Handler Name:	SIERRA ASSEMBLAGE ZONE 1 - PROPERTY 5
Federal Waste Generator Description:	Not a generator, verified
State District Owner:	Not reported
Large Quantity Handler of Universal Waste:	No
Recognized Trader Importer:	No
Recognized Trader Exporter:	No
Spent Lead Acid Battery Importer:	No
Spent Lead Acid Battery Exporter:	No
Current Record:	Yes
Non Storage Recycler Activity:	Not reported
Electronic Manifest Broker:	Not reported

List of NAICS Codes and Descriptions:

NAICS Code:	56299
NAICS Description:	ALL OTHER WASTE MANAGEMENT SERVICES

Facility Has Received Notices of Violations:

Violations:	No Violations Found

SIERRA ASSEMBLAGE ZONE 1 - PROPERTY 5 (Continued) **1026469257**

Evaluation Action Summary:
Evaluations: No Evaluations Found

E18 **CALIBER COLLISION CENTER - FONTANA SLOVER AVE** **CERS HAZ WASTE** **S126107066**
SW **16320 SLOVER AVE** **San Bern. Co. Permit** **N/A**
< 1/8 **FONTANA, CA 92337** **CERS**
0.060 mi. **HWTS**
319 ft. **Site 1 of 2 in cluster E**

Relative:
Lower

Actual:
1079 ft.

CERS HAZ WASTE:
Name: CALIBER COLLISION CENTER - FONTANA SLOVER AVE
Address: 16320 SLOVER AVE
City,State,Zip: FONTANA, CA 92337
Site ID: 567300
CERS ID: 10847311
CERS Description: Hazardous Waste Generator

San Bern. Co. Permit:
Name: CALIBER COLLISION CENTER - FONTANA SLOVER AVE
Address: 16320 SLOVER AVE
City,State,Zip: FONTANA, CA 92337
Region: SAN BERNARDINO
Facility ID: FA0018657
Owner: CALIBER BODYWORKS INC.
Permit Number: PT0040263
Permit Category: HAZARDOUS MATERIALS 1-3 CHEMICALS
Facility Status: ACTIVE
Expiration Date: 09/30/2021

Name: CALIBER COLLISION CENTER - FONTANA SLOVER AVE
Address: 16320 SLOVER AVE
City,State,Zip: FONTANA, CA 92337
Region: SAN BERNARDINO
Facility ID: FA0018657
Owner: CALIBER BODYWORKS INC.
Permit Number: PT0040264
Permit Category: SMALL QUANTITY GENERATOR
Facility Status: ACTIVE
Expiration Date: 09/30/2021

CERS:
Name: CALIBER COLLISION CENTER - FONTANA SLOVER AVE
Address: 16320 SLOVER AVE
City,State,Zip: FONTANA, CA 92337
Site ID: 567300
CERS ID: 10847311
CERS Description: Chemical Storage Facilities

Affiliation:
Affiliation Type Desc: Document Preparer
Entity Name: CARLOS LOPEZ
Entity Title: Not reported
Affiliation Address: Not reported
Affiliation City: Not reported
Affiliation State: Not reported
Affiliation Country: Not reported

CALIBER COLLISION CENTER - FONTANA SLOVER AVE (Continued) **S126107066**

Affiliation Zip:	Not reported
Affiliation Phone:	Not reported
Affiliation Type Desc:	Environmental Contact
Entity Name:	GMG Envirosafe
Entity Title:	Not reported
Affiliation Address:	1658 N Milwaukee Avenue - Suite 287
Affiliation City:	Chicago
Affiliation State:	IL
Affiliation Country:	Not reported
Affiliation Zip:	60647
Affiliation Phone:	Not reported
Affiliation Type Desc:	Facility Mailing Address
Entity Name:	Mailing Address
Entity Title:	Not reported
Affiliation Address:	16320 Slover Ave
Affiliation City:	Fontana
Affiliation State:	CA
Affiliation Country:	Not reported
Affiliation Zip:	92337
Affiliation Phone:	Not reported
Affiliation Type Desc:	Parent Corporation
Entity Name:	Caliber Bodyworks, Inc. dba Caliber Collision Centers
Entity Title:	Not reported
Affiliation Address:	Not reported
Affiliation City:	Not reported
Affiliation State:	Not reported
Affiliation Country:	Not reported
Affiliation Zip:	Not reported
Affiliation Phone:	Not reported
Affiliation Type Desc:	Property Owner
Entity Name:	Slover and Oleander, LLC
Entity Title:	Not reported
Affiliation Address:	Not reported
Affiliation City:	Not reported
Affiliation State:	Not reported
Affiliation Country:	United States
Affiliation Zip:	Not reported
Affiliation Phone:	(702) 336-0636
Affiliation Type Desc:	CUPA District
Entity Name:	San Bernardino County Fire
Entity Title:	Not reported
Affiliation Address:	620 South E Street
Affiliation City:	San Bernardino
Affiliation State:	CA
Affiliation Country:	Not reported
Affiliation Zip:	92415-0153
Affiliation Phone:	(909) 386-8401
Affiliation Type Desc:	Identification Signer
Entity Name:	Drake Howard
Entity Title:	Not reported
Affiliation Address:	Not reported

CALIBER COLLISION CENTER - FONTANA SLOVER AVE (Continued) **S126107066**

Affiliation City: Not reported
Affiliation State: Not reported
Affiliation Country: Not reported
Affiliation Zip: Not reported
Affiliation Phone: Not reported

Affiliation Type Desc: Operator
Entity Name: CALIBER COLLISION CENTER
Entity Title: Not reported
Affiliation Address: Not reported
Affiliation City: Not reported
Affiliation State: Not reported
Affiliation Country: Not reported
Affiliation Zip: Not reported
Affiliation Phone: (909) 401-6468

Affiliation Type Desc: Legal Owner
Entity Name: Caliber Bodyworks, Inc.
Entity Title: Not reported
Affiliation Address: 2941 Lake Vista
Affiliation City: Lewisville
Affiliation State: TX
Affiliation Country: United States
Affiliation Zip: 75067
Affiliation Phone: (469) 948-9500

HWTS:
Name: CALIBER COLLISION CENTERS
Address: 16320 SLOVER AVE
Address 2: Not reported
City,State,Zip: FONTANA, CA 92337
EPA ID: CAL000452414
Inactive Date: Not reported
Create Date: 01/31/2020
Last Act Date: 01/13/2021
Mailing Name: SHARON LAWRENCE
Mailing Address: 2941 LAKE VISTA DR
Mailing Address 2: Not reported
Mailing City,State,Zip: LEWISVILLE, TX 75067
Owner Name: CALIBER BODYWORKS INC
Owner Address: 2941 LAKE VISTA DR
Owner Address 2: Not reported
Owner City,State,Zip: LEWISVILLE, TX 75067
Contact Name: SHARON LAWRENCE
Contact Address: 2941 LAKE VISTA DR
Contact Address 2: Not reported
City,State,Zip: LEWISVILLE, TX 750670000

NAICS:
EPA ID: CAL000452414
Create Date: 2020-01-31 12:24:58.443
NAICS Code: 811121
NAICS Description: Automotive Body, Paint, and Interior Repair and Maintenance
Issued EPA ID Date: 2020-01-31 12:24:58.42700
Inactive Date: Not reported
Facility Name: CALIBER COLLISION CENTERS

CALIBER COLLISION CENTER - FONTANA SLOVER AVE (Continued) **S126107066**

Facility Address:	16320 SLOVER AVE
Facility Address 2:	Not reported
Facility City:	FONTANA
Facility County:	Not reported
Facility State:	CA
Facility Zip:	92337

E19 **CALIBER COLLISION CENTERS** **RCRA NonGen / NLR** **1026056228**
SW **16320 SLOVER AVE** **CAL000452414**
< 1/8 **FONTANA, CA 92337**
0.060 mi.
319 ft. **Site 2 of 2 in cluster E**

Relative: **Lower**
Actual: **1079 ft.**

RCRA NonGen / NLR:

Date Form Received by Agency:	2020-01-31 00:00:00.0
Handler Name:	CALIBER COLLISION CENTERS
Handler Address:	16320 SLOVER AVE
Handler City,State,Zip:	FONTANA, CA 92337
EPA ID:	CAL000452414
Contact Name:	SHARON LAWRENCE
Contact Address:	401 E CORPORATE DR STE 150
Contact City,State,Zip:	LEWISVILLE, TX 75057
Contact Telephone:	469-948-9500
Contact Fax:	972-906-7214
Contact Email:	LICENSEANDPERMITS@CALIBERCOLLISON.COM
Contact Title:	Not reported
EPA Region:	09
Land Type:	Not reported
Federal Waste Generator Description:	Not a generator, verified
Non-Notifier:	Not reported
Biennial Report Cycle:	Not reported
Accessibility:	Not reported
Active Site Indicator:	Not reported
State District Owner:	Not reported
State District:	Not reported
Mailing Address:	401 E CORPORATE DR STE 150
Mailing City,State,Zip:	LEWISVILLE, TX 75057
Owner Name:	CALIBER BODYWORKS INC
Owner Type:	Other
Operator Name:	SHARON LAWRENCE
Operator Type:	Other
Short-Term Generator Activity:	No
Importer Activity:	No
Mixed Waste Generator:	No
Transporter Activity:	No
Transfer Facility Activity:	No
Recycler Activity with Storage:	No
Small Quantity On-Site Burner Exemption:	No
Smelting Melting and Refining Furnace Exemption:	No
Underground Injection Control:	No
Off-Site Waste Receipt:	No
Universal Waste Indicator:	No
Universal Waste Destination Facility:	No
Federal Universal Waste:	No
Active Site Fed-Reg Treatment Storage and Disposal Facility:	Not reported
Active Site Converter Treatment storage and Disposal Facility:	Not reported
Active Site State-Reg Treatment Storage and Disposal Facility:	Not reported

CALIBER COLLISION CENTERS (Continued) **1026056228**

Active Site State-Reg Handler:	---
Federal Facility Indicator:	Not reported
Hazardous Secondary Material Indicator:	N
Sub-Part K Indicator:	Not reported
Commercial TSD Indicator:	No
Treatment Storage and Disposal Type:	Not reported
2018 GPRA Permit Baseline:	Not on the Baseline
2018 GPRA Renewals Baseline:	Not on the Baseline
Permit Renewals Workload Universe:	Not reported
Permit Workload Universe:	Not reported
Permit Progress Universe:	Not reported
Post-Closure Workload Universe:	Not reported
Closure Workload Universe:	Not reported
202 GPRA Corrective Action Baseline:	No
Corrective Action Workload Universe:	No
Subject to Corrective Action Universe:	No
Non-TSDFs Where RCRA CA has Been Imposed Universe:	No
TSDFs Potentially Subject to CA Under 3004 (u)/(v) Universe:	No
TSDFs Only Subject to CA under Discretionary Auth Universe:	No
Corrective Action Priority Ranking:	No NCAPS ranking
Environmental Control Indicator:	No
Institutional Control Indicator:	No
Human Exposure Controls Indicator:	N/A
Groundwater Controls Indicator:	N/A
Operating TSDF Universe:	Not reported
Full Enforcement Universe:	Not reported
Significant Non-Complier Universe:	No
Unaddressed Significant Non-Complier Universe:	No
Addressed Significant Non-Complier Universe:	No
Significant Non-Complier With a Compliance Schedule Universe:	No
Financial Assurance Required:	Not reported
Handler Date of Last Change:	2020-02-10 17:54:21.0
Recognized Trader-Importer:	No
Recognized Trader-Exporter:	No
Importer of Spent Lead Acid Batteries:	No
Exporter of Spent Lead Acid Batteries:	No
Recycler Activity Without Storage:	No
Manifest Broker:	No
Sub-Part P Indicator:	No

Handler - Owner Operator:

Owner/Operator Indicator:	Owner
Owner/Operator Name:	CALIBER BODYWORKS INC
Legal Status:	Other
Date Became Current:	Not reported
Date Ended Current:	Not reported
Owner/Operator Address:	401 E CORPORATE DR STE 150
Owner/Operator City,State,Zip:	LEWISVILLE, TX 75057
Owner/Operator Telephone:	469-948-9500
Owner/Operator Telephone Ext:	Not reported
Owner/Operator Fax:	Not reported
Owner/Operator Email:	Not reported

Owner/Operator Indicator:	Operator
Owner/Operator Name:	SHARON LAWRENCE
Legal Status:	Other

CALIBER COLLISION CENTERS (Continued) **1026056228**

Date Became Current:	Not reported
Date Ended Current:	Not reported
Owner/Operator Address:	401 E CORPORATE DR STE 150
Owner/Operator City,State,Zip:	LEWISVILLE, TX 75057
Owner/Operator Telephone:	469-948-9500
Owner/Operator Telephone Ext:	Not reported
Owner/Operator Fax:	Not reported
Owner/Operator Email:	Not reported

Historic Generators:

Receive Date:	2020-01-31 00:00:00.0
Handler Name:	CALIBER COLLISION CENTERS
Federal Waste Generator Description:	Not a generator, verified
State District Owner:	Not reported
Large Quantity Handler of Universal Waste:	No
Recognized Trader Importer:	No
Recognized Trader Exporter:	No
Spent Lead Acid Battery Importer:	No
Spent Lead Acid Battery Exporter:	No
Current Record:	Yes
Non Storage Recycler Activity:	Not reported
Electronic Manifest Broker:	Not reported

List of NAICS Codes and Descriptions:

NAICS Code:	811121
NAICS Description:	AUTOMOTIVE BODY, PAINT, AND INTERIOR REPAIR AND MAINTENANCE

Facility Has Received Notices of Violations:

Violations:	No Violations Found

Evaluation Action Summary:

Evaluations:	No Evaluations Found

D20 **SIERRA ASSEMBLAGE ZONE 2 PROPERTY 4** **RCRA NonGen / NLR** **1026483401**
East **16547 BOYLE AVENUE** **CAC003089471**
< 1/8 **FONTANA, CA 92337**
0.067 mi.
354 ft. **Site 4 of 6 in cluster D**

Relative: **Higher**

Actual: **1093 ft.**

RCRA NonGen / NLR:

Date Form Received by Agency:	2020-10-21 00:00:00.0
Handler Name:	SIERRA ASSEMBLAGE ZONE 2 PROPERTY 4
Handler Address:	16547 BOYLE AVENUE
Handler City,State,Zip:	FONTANA, CA 92337
EPA ID:	CAC003089471
Contact Name:	GUILLERMO ACCAME
Contact Address:	7887 EAST BELLEVIEW AVENUE
Contact City,State,Zip:	DENVER, CO 80111
Contact Telephone:	303-846-5885
Contact Fax:	Not reported
Contact Email:	WACCAME@PANATTONI.COM
Contact Title:	Not reported
EPA Region:	09
Land Type:	Not reported
Federal Waste Generator Description:	Not a generator, verified

SIERRA ASSEMBLAGE ZONE 2 PROPERTY 4 (Continued) **1026483401**

Non-Notifier:	Not reported
Biennial Report Cycle:	Not reported
Accessibility:	Not reported
Active Site Indicator:	Not reported
State District Owner:	Not reported
State District:	Not reported
Mailing Address:	7887 EAST BELLEVIEW AVENUE
Mailing City,State,Zip:	DENVER, CO 80111
Owner Name:	SIERRA AVENUE INDUSTRIAL, LLC
Owner Type:	Other
Operator Name:	GUILLERMO ACCAME
Operator Type:	Other
Short-Term Generator Activity:	No
Importer Activity:	No
Mixed Waste Generator:	No
Transporter Activity:	No
Transfer Facility Activity:	No
Recycler Activity with Storage:	No
Small Quantity On-Site Burner Exemption:	No
Smelting Melting and Refining Furnace Exemption:	No
Underground Injection Control:	No
Off-Site Waste Receipt:	No
Universal Waste Indicator:	No
Universal Waste Destination Facility:	No
Federal Universal Waste:	No
Active Site Fed-Reg Treatment Storage and Disposal Facility:	Not reported
Active Site Converter Treatment storage and Disposal Facility:	Not reported
Active Site State-Reg Treatment Storage and Disposal Facility:	Not reported
Active Site State-Reg Handler:	---
Federal Facility Indicator:	Not reported
Hazardous Secondary Material Indicator:	N
Sub-Part K Indicator:	Not reported
Commercial TSD Indicator:	No
Treatment Storage and Disposal Type:	Not reported
2018 GPRA Permit Baseline:	Not on the Baseline
2018 GPRA Renewals Baseline:	Not on the Baseline
Permit Renewals Workload Universe:	Not reported
Permit Workload Universe:	Not reported
Permit Progress Universe:	Not reported
Post-Closure Workload Universe:	Not reported
Closure Workload Universe:	Not reported
202 GPRA Corrective Action Baseline:	No
Corrective Action Workload Universe:	No
Subject to Corrective Action Universe:	No
Non-TSDFs Where RCRA CA has Been Imposed Universe:	No
TSDFs Potentially Subject to CA Under 3004 (u)/(v) Universe:	No
TSDFs Only Subject to CA under Discretionary Auth Universe:	No
Corrective Action Priority Ranking:	No NCAPS ranking
Environmental Control Indicator:	No
Institutional Control Indicator:	No
Human Exposure Controls Indicator:	N/A
Groundwater Controls Indicator:	N/A
Operating TSDF Universe:	Not reported
Full Enforcement Universe:	Not reported
Significant Non-Complier Universe:	No
Unaddressed Significant Non-Complier Universe:	No
Addressed Significant Non-Complier Universe:	No

SIERRA ASSEMBLAGE ZONE 2 PROPERTY 4 (Continued) **1026483401**

Significant Non-Complier With a Compliance Schedule Universe:	No
Financial Assurance Required:	Not reported
Handler Date of Last Change:	2020-10-26 14:55:46.0
Recognized Trader-Importer:	No
Recognized Trader-Exporter:	No
Importer of Spent Lead Acid Batteries:	No
Exporter of Spent Lead Acid Batteries:	No
Recycler Activity Without Storage:	No
Manifest Broker:	No
Sub-Part P Indicator:	No

Handler - Owner Operator:

Owner/Operator Indicator:	Operator
Owner/Operator Name:	GUILLERMO ACCAME
Legal Status:	Other
Date Became Current:	Not reported
Date Ended Current:	Not reported
Owner/Operator Address:	7887 EAST BELLEVIEW AVENUE
Owner/Operator City,State,Zip:	DENVER, CO 80111
Owner/Operator Telephone:	303-846-5885
Owner/Operator Telephone Ext:	Not reported
Owner/Operator Fax:	Not reported
Owner/Operator Email:	Not reported

Owner/Operator Indicator:	Owner
Owner/Operator Name:	SIERRA AVENUE INDUSTRIAL, LLC
Legal Status:	Other
Date Became Current:	Not reported
Date Ended Current:	Not reported
Owner/Operator Address:	7887 EAST BELLEVIEW AVENUE
Owner/Operator City,State,Zip:	DENVER, CO 80111
Owner/Operator Telephone:	303-846-5885
Owner/Operator Telephone Ext:	Not reported
Owner/Operator Fax:	Not reported
Owner/Operator Email:	Not reported

Historic Generators:

Receive Date:	2020-10-21 00:00:00.0
Handler Name:	SIERRA ASSEMBLAGE ZONE 2 PROPERTY 4
Federal Waste Generator Description:	Not a generator, verified
State District Owner:	Not reported
Large Quantity Handler of Universal Waste:	No
Recognized Trader Importer:	No
Recognized Trader Exporter:	No
Spent Lead Acid Battery Importer:	No
Spent Lead Acid Battery Exporter:	No
Current Record:	Yes
Non Storage Recycler Activity:	Not reported
Electronic Manifest Broker:	Not reported

List of NAICS Codes and Descriptions:

NAICS Code:	56299
NAICS Description:	ALL OTHER WASTE MANAGEMENT SERVICES

SIERRA ASSEMBLAGE ZONE 2 PROPERTY 4 (Continued) **1026483401**

Facility Has Received Notices of Violations:
Violations: No Violations Found

Evaluation Action Summary:
Evaluations: No Evaluations Found

D21 **BOYLE AND JUNIPER BLDG 6** **RCRA NonGen / NLR** **1026466447**
ENE **16550 BOYLE AVE** **CAC003071732**
< 1/8 **FONTANA, CA 92337**
0.072 mi.
381 ft. **Site 5 of 6 in cluster D**

Relative: **Higher**
Actual: **1095 ft.**

RCRA NonGen / NLR:

Date Form Received by Agency:	2020-06-19 00:00:00.0
Handler Name:	BOYLE AND JUNIPER BLDG 6
Handler Address:	16550 BOYLE AVE
Handler City,State,Zip:	FONTANA, CA 92337
EPA ID:	CAC003071732
Contact Name:	LUKE RUTHERFORD
Contact Address:	2442 DUPONT DRIVE
Contact City,State,Zip:	IRVINE, CA 91766
Contact Telephone:	949-296-2917
Contact Fax:	Not reported
Contact Email:	CGARCIA@AMERICAN-INTEGRATED.COM
Contact Title:	Not reported
EPA Region:	09
Land Type:	Not reported
Federal Waste Generator Description:	Not a generator, verified
Non-Notifier:	Not reported
Biennial Report Cycle:	Not reported
Accessibility:	Not reported
Active Site Indicator:	Not reported
State District Owner:	Not reported
State District:	Not reported
Mailing Address:	2442 DUPONT DRIVE
Mailing City,State,Zip:	IRVINE, CA 91766
Owner Name:	SIERRA AVENUE INDUSTRIAL, LLC, A DE
Owner Type:	Other
Operator Name:	LUKE RUTHERFORD
Operator Type:	Other
Short-Term Generator Activity:	No
Importer Activity:	No
Mixed Waste Generator:	No
Transporter Activity:	No
Transfer Facility Activity:	No
Recycler Activity with Storage:	No
Small Quantity On-Site Burner Exemption:	No
Smelting Melting and Refining Furnace Exemption:	No
Underground Injection Control:	No
Off-Site Waste Receipt:	No
Universal Waste Indicator:	No
Universal Waste Destination Facility:	No
Federal Universal Waste:	No
Active Site Fed-Reg Treatment Storage and Disposal Facility:	Not reported
Active Site Converter Treatment storage and Disposal Facility:	Not reported
Active Site State-Reg Treatment Storage and Disposal Facility:	Not reported

BOYLE AND JUNIPER BLDG 6 (Continued) **1026466447**

Active Site State-Reg Handler:	---
Federal Facility Indicator:	Not reported
Hazardous Secondary Material Indicator:	N
Sub-Part K Indicator:	Not reported
Commercial TSD Indicator:	No
Treatment Storage and Disposal Type:	Not reported
2018 GPRA Permit Baseline:	Not on the Baseline
2018 GPRA Renewals Baseline:	Not on the Baseline
Permit Renewals Workload Universe:	Not reported
Permit Workload Universe:	Not reported
Permit Progress Universe:	Not reported
Post-Closure Workload Universe:	Not reported
Closure Workload Universe:	Not reported
202 GPRA Corrective Action Baseline:	No
Corrective Action Workload Universe:	No
Subject to Corrective Action Universe:	No
Non-TSDFs Where RCRA CA has Been Imposed Universe:	No
TSDFs Potentially Subject to CA Under 3004 (u)/(v) Universe:	No
TSDFs Only Subject to CA under Discretionary Auth Universe:	No
Corrective Action Priority Ranking:	No NCAPS ranking
Environmental Control Indicator:	No
Institutional Control Indicator:	No
Human Exposure Controls Indicator:	N/A
Groundwater Controls Indicator:	N/A
Operating TSDF Universe:	Not reported
Full Enforcement Universe:	Not reported
Significant Non-Complier Universe:	No
Unaddressed Significant Non-Complier Universe:	No
Addressed Significant Non-Complier Universe:	No
Significant Non-Complier With a Compliance Schedule Universe:	No
Financial Assurance Required:	Not reported
Handler Date of Last Change:	2020-07-10 18:44:27.0
Recognized Trader-Importer:	No
Recognized Trader-Exporter:	No
Importer of Spent Lead Acid Batteries:	No
Exporter of Spent Lead Acid Batteries:	No
Recycler Activity Without Storage:	No
Manifest Broker:	No
Sub-Part P Indicator:	No

Handler - Owner Operator:

Owner/Operator Indicator:	Owner
Owner/Operator Name:	SIERRA AVENUE INDUSTRIAL, LLC, A DE
Legal Status:	Other
Date Became Current:	Not reported
Date Ended Current:	Not reported
Owner/Operator Address:	2442 DUPONT DRIVE
Owner/Operator City,State,Zip:	IRVINE, CA 91766
Owner/Operator Telephone:	949-296-2917
Owner/Operator Telephone Ext:	Not reported
Owner/Operator Fax:	Not reported
Owner/Operator Email:	Not reported

Owner/Operator Indicator:	Operator
Owner/Operator Name:	LUKE RUTHERFORD
Legal Status:	Other

BOYLE AND JUNIPER BLDG 6 (Continued) **1026466447**

Date Became Current:	Not reported
Date Ended Current:	Not reported
Owner/Operator Address:	2442 DUPONT DRIVE
Owner/Operator City,State,Zip:	IRVINE, CA 91766
Owner/Operator Telephone:	949-296-2917
Owner/Operator Telephone Ext:	Not reported
Owner/Operator Fax:	Not reported
Owner/Operator Email:	Not reported

Historic Generators:

Receive Date:	2020-06-19 00:00:00.0
Handler Name:	BOYLE AND JUNIPER BLDG 6
Federal Waste Generator Description:	Not a generator, verified
State District Owner:	Not reported
Large Quantity Handler of Universal Waste:	No
Recognized Trader Importer:	No
Recognized Trader Exporter:	No
Spent Lead Acid Battery Importer:	No
Spent Lead Acid Battery Exporter:	No
Current Record:	Yes
Non Storage Recycler Activity:	Not reported
Electronic Manifest Broker:	Not reported

List of NAICS Codes and Descriptions:

NAICS Code:	56299
NAICS Description:	ALL OTHER WASTE MANAGEMENT SERVICES

Facility Has Received Notices of Violations:

Violations:	No Violations Found

Evaluation Action Summary:

Evaluations:	No Evaluations Found

D22 **SIERRA ASSEMBLAGE ZONE 1 - PROPERTY 6** **RCRA NonGen / NLR** **1026469260**
ENE **16550 BOYLE AVENUE** **CAC003074718**
< 1/8 **FONTANA, CA 92337**
0.072 mi.
381 ft. **Site 6 of 6 in cluster D**

Relative: RCRA NonGen / NLR:
Higher

Actual: Date Form Received by Agency:	2020-07-14 00:00:00.0
1095 ft. Handler Name:	SIERRA ASSEMBLAGE ZONE 1 - PROPERTY 6
Handler Address:	16550 BOYLE AVENUE
Handler City,State,Zip:	FONTANA, CA 92337
EPA ID:	CAC003074718
Contact Name:	GUILLERMO ACCAME
Contact Address:	7887 EAST BELLEVIEW AVENUE
Contact City,State,Zip:	DENVER, CO 80111
Contact Telephone:	303-846-5885
Contact Fax:	Not reported
Contact Email:	WACCAME@PANATTONI.COM
Contact Title:	Not reported
EPA Region:	09
Land Type:	Not reported
Federal Waste Generator Description:	Not a generator, verified

SIERRA ASSEMBLAGE ZONE 1 - PROPERTY 6 (Continued) **1026469260**

Non-Notifier:	Not reported
Biennial Report Cycle:	Not reported
Accessibility:	Not reported
Active Site Indicator:	Not reported
State District Owner:	Not reported
State District:	Not reported
Mailing Address:	7887 EAST BELLEVIEW AVENUE
Mailing City,State,Zip:	DENVER, CO 80111
Owner Name:	SIERRA AVENUE INDUSTRIAL, LLC
Owner Type:	Other
Operator Name:	GUILLERMO ACCAME
Operator Type:	Other
Short-Term Generator Activity:	No
Importer Activity:	No
Mixed Waste Generator:	No
Transporter Activity:	No
Transfer Facility Activity:	No
Recycler Activity with Storage:	No
Small Quantity On-Site Burner Exemption:	No
Smelting Melting and Refining Furnace Exemption:	No
Underground Injection Control:	No
Off-Site Waste Receipt:	No
Universal Waste Indicator:	No
Universal Waste Destination Facility:	No
Federal Universal Waste:	No
Active Site Fed-Reg Treatment Storage and Disposal Facility:	Not reported
Active Site Converter Treatment storage and Disposal Facility:	Not reported
Active Site State-Reg Treatment Storage and Disposal Facility:	Not reported
Active Site State-Reg Handler:	---
Federal Facility Indicator:	Not reported
Hazardous Secondary Material Indicator:	N
Sub-Part K Indicator:	Not reported
Commercial TSD Indicator:	No
Treatment Storage and Disposal Type:	Not reported
2018 GPRA Permit Baseline:	Not on the Baseline
2018 GPRA Renewals Baseline:	Not on the Baseline
Permit Renewals Workload Universe:	Not reported
Permit Workload Universe:	Not reported
Permit Progress Universe:	Not reported
Post-Closure Workload Universe:	Not reported
Closure Workload Universe:	Not reported
202 GPRA Corrective Action Baseline:	No
Corrective Action Workload Universe:	No
Subject to Corrective Action Universe:	No
Non-TSDFs Where RCRA CA has Been Imposed Universe:	No
TSDFs Potentially Subject to CA Under 3004 (u)/(v) Universe:	No
TSDFs Only Subject to CA under Discretionary Auth Universe:	No
Corrective Action Priority Ranking:	No NCAPS ranking
Environmental Control Indicator:	No
Institutional Control Indicator:	No
Human Exposure Controls Indicator:	N/A
Groundwater Controls Indicator:	N/A
Operating TSDF Universe:	Not reported
Full Enforcement Universe:	Not reported
Significant Non-Complier Universe:	No
Unaddressed Significant Non-Complier Universe:	No
Addressed Significant Non-Complier Universe:	No

SIERRA ASSEMBLAGE ZONE 1 - PROPERTY 6 (Continued) **1026469260**

Significant Non-Complier With a Compliance Schedule Universe:	No
Financial Assurance Required:	Not reported
Handler Date of Last Change:	2020-08-14 15:09:03.0
Recognized Trader-Importer:	No
Recognized Trader-Exporter:	No
Importer of Spent Lead Acid Batteries:	No
Exporter of Spent Lead Acid Batteries:	No
Recycler Activity Without Storage:	No
Manifest Broker:	No
Sub-Part P Indicator:	No

Handler - Owner Operator:

Owner/Operator Indicator:	Owner
Owner/Operator Name:	SIERRA AVENUE INDUSTRIAL, LLC
Legal Status:	Other
Date Became Current:	Not reported
Date Ended Current:	Not reported
Owner/Operator Address:	7887 EAST BELLEVIEW AVENUE
Owner/Operator City,State,Zip:	DENVER, CO 80111
Owner/Operator Telephone:	303-846-5855
Owner/Operator Telephone Ext:	Not reported
Owner/Operator Fax:	Not reported
Owner/Operator Email:	Not reported

Owner/Operator Indicator:	Operator
Owner/Operator Name:	GUILLERMO ACCAME
Legal Status:	Other
Date Became Current:	Not reported
Date Ended Current:	Not reported
Owner/Operator Address:	7887 EAST BELLEVIEW AVENUE
Owner/Operator City,State,Zip:	DENVER, CO 80111
Owner/Operator Telephone:	303-846-5885
Owner/Operator Telephone Ext:	Not reported
Owner/Operator Fax:	Not reported
Owner/Operator Email:	Not reported

Historic Generators:

Receive Date:	2020-07-14 00:00:00.0
Handler Name:	SIERRA ASSEMBLAGE ZONE 1 - PROPERTY 6
Federal Waste Generator Description:	Not a generator, verified
State District Owner:	Not reported
Large Quantity Handler of Universal Waste:	No
Recognized Trader Importer:	No
Recognized Trader Exporter:	No
Spent Lead Acid Battery Importer:	No
Spent Lead Acid Battery Exporter:	No
Current Record:	Yes
Non Storage Recycler Activity:	Not reported
Electronic Manifest Broker:	Not reported

List of NAICS Codes and Descriptions:

NAICS Code:	56299
NAICS Description:	ALL OTHER WASTE MANAGEMENT SERVICES

SIERRA ASSEMBLAGE ZONE 1 - PROPERTY 6 (Continued) **1026469260**

Facility Has Received Notices of Violations:
Violations: No Violations Found

Evaluation Action Summary:
Evaluations: No Evaluations Found

23
South
< 1/8
0.095 mi.
504 ft.

DMD ROAD ASSISTANCE
16355 SLOVER AVE
FONTANA, CA 92337

EDR Hist Auto **1021899269**
N/A

Relative:
Lower

Actual:
1076 ft.

EDR Hist Auto

Year:	Name:	Type:
2007	DMD ROAD ASSISTANCE	General Automotive Repair Shops
2008	DMD ROAD ASSISTANCE	General Automotive Repair Shops
2008	MTZ MOBILE SERVICES	Gasoline Service Stations, NEC
2009	MTZ MOBILE SERVICES	Gasoline Service Stations, NEC

F24
ESE
< 1/8
0.118 mi.
622 ft.

MCGUIRE CONTRACTING
16579 SLOVER AVENUE
FONTANA, CA 92337
Site 1 of 2 in cluster F

RCRA NonGen / NLR **1024780601**
CAC003000563

Relative:
Lower

Actual:
1084 ft.

RCRA NonGen / NLR:

Date Form Received by Agency:		2019-02-11 00:00:00.0
Handler Name:	MCGUIRE CONTRACTING	
Handler Address:		16579 SLOVER AVENUE
Handler City,State,Zip:		FONTANA, CA 92337
EPA ID:		CAC003000563
Contact Name:		KATHIE RICE
Contact Address:		16579 SLOVER AVENUE
Contact City,State,Zip:		FONTANA, CA 92337
Contact Telephone:		909-357-1200
Contact Fax:		Not reported
Contact Email:		KATHIE@MCGUIRECONTRACTING.COM
Contact Title:		Not reported
EPA Region:		09
Land Type:		Not reported
Federal Waste Generator Description:		Not a generator, verified
Non-Notifier:		Not reported
Biennial Report Cycle:		Not reported
Accessibility:		Not reported
Active Site Indicator:		Handler Activities
State District Owner:		Not reported
State District:		Not reported
Mailing Address:		16579 SLOVER AVENUE
Mailing City,State,Zip:		FONTANA, CA 92337
Owner Name:		MCGUIRE CONTRACTING
Owner Type:		Other
Operator Name:		KATHIE RICE
Operator Type:		Other

MCGUIRE CONTRACTING (Continued) **1024780601**

Short-Term Generator Activity:	No
Importer Activity:	No
Mixed Waste Generator:	No
Transporter Activity:	No
Transfer Facility Activity:	No
Recycler Activity with Storage:	No
Small Quantity On-Site Burner Exemption:	No
Smelting Melting and Refining Furnace Exemption:	No
Underground Injection Control:	No
Off-Site Waste Receipt:	No
Universal Waste Indicator:	Yes
Universal Waste Destination Facility:	Yes
Federal Universal Waste:	No
Active Site Fed-Reg Treatment Storage and Disposal Facility:	Not reported
Active Site Converter Treatment storage and Disposal Facility:	Not reported
Active Site State-Reg Treatment Storage and Disposal Facility:	Not reported
Active Site State-Reg Handler:	---
Federal Facility Indicator:	Not reported
Hazardous Secondary Material Indicator:	N
Sub-Part K Indicator:	Not reported
Commercial TSD Indicator:	No
Treatment Storage and Disposal Type:	Not reported
2018 GPRA Permit Baseline:	Not on the Baseline
2018 GPRA Renewals Baseline:	Not on the Baseline
Permit Renewals Workload Universe:	Not reported
Permit Workload Universe:	Not reported
Permit Progress Universe:	Not reported
Post-Closure Workload Universe:	Not reported
Closure Workload Universe:	Not reported
202 GPRA Corrective Action Baseline:	No
Corrective Action Workload Universe:	No
Subject to Corrective Action Universe:	No
Non-TSDFs Where RCRA CA has Been Imposed Universe:	No
TSDFs Potentially Subject to CA Under 3004 (u)/(v) Universe:	No
TSDFs Only Subject to CA under Discretionary Auth Universe:	No
Corrective Action Priority Ranking:	No NCAPS ranking
Environmental Control Indicator:	No
Institutional Control Indicator:	No
Human Exposure Controls Indicator:	N/A
Groundwater Controls Indicator:	N/A
Operating TSDF Universe:	Not reported
Full Enforcement Universe:	Not reported
Significant Non-Complier Universe:	No
Unaddressed Significant Non-Complier Universe:	No
Addressed Significant Non-Complier Universe:	No
Significant Non-Complier With a Compliance Schedule Universe:	No
Financial Assurance Required:	Not reported
Handler Date of Last Change:	2019-02-22 19:41:23.0
Recognized Trader-Importer:	No
Recognized Trader-Exporter:	No
Importer of Spent Lead Acid Batteries:	No
Exporter of Spent Lead Acid Batteries:	No
Recycler Activity Without Storage:	No
Manifest Broker:	No
Sub-Part P Indicator:	No

MCGUIRE CONTRACTING (Continued) **1024780601**

Handler - Owner Operator:

Owner/Operator Indicator:	Operator
Owner/Operator Name:	KATHIE RICE
Legal Status:	Other
Date Became Current:	Not reported
Date Ended Current:	Not reported
Owner/Operator Address:	16579 SLOVER AVENUE
Owner/Operator City,State,Zip:	FONTANA, CA 92337
Owner/Operator Telephone:	909-357-1200
Owner/Operator Telephone Ext:	Not reported
Owner/Operator Fax:	Not reported
Owner/Operator Email:	Not reported

Owner/Operator Indicator:	Owner
Owner/Operator Name:	MCGUIRE CONTRACTING
Legal Status:	Other
Date Became Current:	Not reported
Date Ended Current:	Not reported
Owner/Operator Address:	16579 SLOVER AVENUE
Owner/Operator City,State,Zip:	FONTANA, CA 92337
Owner/Operator Telephone:	909-357-1200
Owner/Operator Telephone Ext:	Not reported
Owner/Operator Fax:	Not reported
Owner/Operator Email:	Not reported

Historic Generators:

Receive Date:	2019-02-11 00:00:00.0
Handler Name: MCGUIRE CONTRACTING	
Federal Waste Generator Description:	Not a generator, verified
State District Owner:	Not reported
Large Quantity Handler of Universal Waste:	No
Recognized Trader Importer:	No
Recognized Trader Exporter:	No
Spent Lead Acid Battery Importer:	No
Spent Lead Acid Battery Exporter:	No
Current Record:	Yes
Non Storage Recycler Activity:	Not reported
Electronic Manifest Broker:	Not reported

List of NAICS Codes and Descriptions:

NAICS Code:	56299
NAICS Description:	ALL OTHER WASTE MANAGEMENT SERVICES

Facility Has Received Notices of Violations:

Violations:	No Violations Found

Evaluation Action Summary:

Evaluations:	No Evaluations Found

G25 **SIERRA ASSEMBLAGE ZONE 2 - PROPERTY 6** **RCRA NonGen / NLR** **1026480139**
East **16599 BOYLE AVENUE** **CAC003086088**
< 1/8 **FONTANA, CA 92337**
0.119 mi.
628 ft. **Site 1 of 2 in cluster G**

Relative: **Higher**

Actual: **1094 ft.**

RCRA NonGen / NLR:

Date Form Received by Agency:	2020-09-29 00:00:00.0
Handler Name:	SIERRA ASSEMBLAGE ZONE 2 - PROPERTY 6
Handler Address:	16599 BOYLE AVENUE
Handler City,State,Zip:	FONTANA, CA 92337
EPA ID:	CAC003086088
Contact Name:	GUILLERMO ACCAME
Contact Address:	7887 EAST BELLEVIW AVENUE
Contact City,State,Zip:	DENVER, CO 80111
Contact Telephone:	303-846-5885
Contact Fax:	Not reported
Contact Email:	WACCAME@PANATTONI.COM
Contact Title:	Not reported
EPA Region:	09
Land Type:	Not reported
Federal Waste Generator Description:	Not a generator, verified
Non-Notifier:	Not reported
Biennial Report Cycle:	Not reported
Accessibility:	Not reported
Active Site Indicator:	Not reported
State District Owner:	Not reported
State District:	Not reported
Mailing Address:	7887 EAST BELLEVIW AVENUE
Mailing City,State,Zip:	DENVER, CO 80111
Owner Name:	SIERRA AVENUE INDUSTRIAL, LLC
Owner Type:	Other
Operator Name:	GUILLERMO ACCAME
Operator Type:	Other
Short-Term Generator Activity:	No
Importer Activity:	No
Mixed Waste Generator:	No
Transporter Activity:	No
Transfer Facility Activity:	No
Recycler Activity with Storage:	No
Small Quantity On-Site Burner Exemption:	No
Smelting Melting and Refining Furnace Exemption:	No
Underground Injection Control:	No
Off-Site Waste Receipt:	No
Universal Waste Indicator:	No
Universal Waste Destination Facility:	No
Federal Universal Waste:	No
Active Site Fed-Reg Treatment Storage and Disposal Facility:	Not reported
Active Site Converter Treatment storage and Disposal Facility:	Not reported
Active Site State-Reg Treatment Storage and Disposal Facility:	Not reported
Active Site State-Reg Handler:	---
Federal Facility Indicator:	Not reported
Hazardous Secondary Material Indicator:	N
Sub-Part K Indicator:	Not reported
Commercial TSD Indicator:	No
Treatment Storage and Disposal Type:	Not reported
2018 GPRA Permit Baseline:	Not on the Baseline
2018 GPRA Renewals Baseline:	Not on the Baseline
Permit Renewals Workload Universe:	Not reported

SIERRA ASSEMBLAGE ZONE 2 - PROPERTY 6 (Continued) **1026480139**

Permit Workload Universe:	Not reported
Permit Progress Universe:	Not reported
Post-Closure Workload Universe:	Not reported
Closure Workload Universe:	Not reported
202 GPRA Corrective Action Baseline:	No
Corrective Action Workload Universe:	No
Subject to Corrective Action Universe:	No
Non-TSDFs Where RCRA CA has Been Imposed Universe:	No
TSDFs Potentially Subject to CA Under 3004 (u)/(v) Universe:	No
TSDFs Only Subject to CA under Discretionary Auth Universe:	No
Corrective Action Priority Ranking:	No NCAPS ranking
Environmental Control Indicator:	No
Institutional Control Indicator:	No
Human Exposure Controls Indicator:	N/A
Groundwater Controls Indicator:	N/A
Operating TSDF Universe:	Not reported
Full Enforcement Universe:	Not reported
Significant Non-Complier Universe:	No
Unaddressed Significant Non-Complier Universe:	No
Addressed Significant Non-Complier Universe:	No
Significant Non-Complier With a Compliance Schedule Universe:	No
Financial Assurance Required:	Not reported
Handler Date of Last Change:	2020-10-08 18:50:09.0
Recognized Trader-Importer:	No
Recognized Trader-Exporter:	No
Importer of Spent Lead Acid Batteries:	No
Exporter of Spent Lead Acid Batteries:	No
Recycler Activity Without Storage:	No
Manifest Broker:	No
Sub-Part P Indicator:	No

Handler - Owner Operator:

Owner/Operator Indicator:	Owner
Owner/Operator Name:	SIERRA AVENUE INDUSTRIAL, LLC
Legal Status:	Other
Date Became Current:	Not reported
Date Ended Current:	Not reported
Owner/Operator Address:	7887 EAST BELLEVIW AVENUE
Owner/Operator City,State,Zip:	DENVER, CO 80111
Owner/Operator Telephone:	303-846-5855
Owner/Operator Telephone Ext:	Not reported
Owner/Operator Fax:	Not reported
Owner/Operator Email:	Not reported

Owner/Operator Indicator:	Operator
Owner/Operator Name:	GUILLERMO ACCAME
Legal Status:	Other
Date Became Current:	Not reported
Date Ended Current:	Not reported
Owner/Operator Address:	7887 EAST BELLEVIW AVENUE
Owner/Operator City,State,Zip:	DENVER, CO 80111
Owner/Operator Telephone:	303-846-5885
Owner/Operator Telephone Ext:	Not reported
Owner/Operator Fax:	Not reported
Owner/Operator Email:	Not reported

SIERRA ASSEMBLAGE ZONE 2 - PROPERTY 6 (Continued) **1026480139**

Historic Generators:
Receive Date: 2020-09-29 00:00:00.0
Handler Name: SIERRA ASSEMBLAGE ZONE 2 - PROPERTY 6
Federal Waste Generator Description: Not a generator, verified
State District Owner: Not reported
Large Quantity Handler of Universal Waste: No
Recognized Trader Importer: No
Recognized Trader Exporter: No
Spent Lead Acid Battery Importer: No
Spent Lead Acid Battery Exporter: No
Current Record: Yes
Non Storage Recycler Activity: Not reported
Electronic Manifest Broker: Not reported

List of NAICS Codes and Descriptions:
NAICS Code: 56299
NAICS Description: ALL OTHER WASTE MANAGEMENT SERVICES

Facility Has Received Notices of Violations:
Violations: No Violations Found

Evaluation Action Summary:
Evaluations: No Evaluations Found

H26 **AQUARIUS POOL SERVICE** **San Bern. Co. Permit** **S105088206**
WSW **16257 SLOVER AVE** **N/A**
< 1/8 **FONTANA, CA 92335**
0.124 mi.
655 ft. **Site 1 of 2 in cluster H**

Relative: San Bern. Co. Permit:
Lower Name: AQUARIUS POOL SERVICE
Address: 16257 SLOVER AVE
Actual: City,State,Zip: FONTANA, CA 92335
1076 ft. Region: SAN BERNARDINO
Facility ID: FA0001006
Owner: AQUARIUS POOL SERVICE
Permit Number: PT0003935
Permit Category: HAZMAT HANDLER 0-10 EMPLOYEES
Facility Status: INACTIVE
Expiration Date: 10/31/2005

F27 **SLOVER JUNIPER LLC** **RCRA NonGen / NLR** **1026488378**
ESE **16593 SLOVER AVE** **CAC003094593**
1/8-1/4 **FONTANA, CA 92337**
0.133 mi.
703 ft. **Site 2 of 2 in cluster F**

Relative: RCRA NonGen / NLR:
Lower Date Form Received by Agency: 2020-11-25 00:00:00.0
Handler Name: SLOVER JUNIPER LLC
Actual: Handler Address: 16593 SLOVER AVE
1084 ft. Handler City,State,Zip: FONTANA, CA 92337

SLOVER JUNIPER LLC (Continued) **1026488378**

EPA ID:	CAC003094593
Contact Name:	MATT ENGLHARD
Contact Address:	11777 SAN VICENTE BLVD. SUITE 780
Contact City,State,Zip:	LOS ANGELES, CA 90049
Contact Telephone:	949-842-3074
Contact Fax:	Not reported
Contact Email:	AMBERG_ICI@YAHOO.COM
Contact Title:	Not reported
EPA Region:	09
Land Type:	Not reported
Federal Waste Generator Description:	Not a generator, verified
Non-Notifier:	Not reported
Biennial Report Cycle:	Not reported
Accessibility:	Not reported
Active Site Indicator:	Not reported
State District Owner:	Not reported
State District:	Not reported
Mailing Address:	11777 SAN VICENTE BLVD., SUITE 780
Mailing City,State,Zip:	LOS ANGELES, CA 90049
Owner Name:	MATT ENGLHARD
Owner Type:	Other
Operator Name:	MATT ENGLHARD
Operator Type:	Other
Short-Term Generator Activity:	No
Importer Activity:	No
Mixed Waste Generator:	No
Transporter Activity:	No
Transfer Facility Activity:	No
Recycler Activity with Storage:	No
Small Quantity On-Site Burner Exemption:	No
Smelting Melting and Refining Furnace Exemption:	No
Underground Injection Control:	No
Off-Site Waste Receipt:	No
Universal Waste Indicator:	No
Universal Waste Destination Facility:	No
Federal Universal Waste:	No
Active Site Fed-Reg Treatment Storage and Disposal Facility:	Not reported
Active Site Converter Treatment storage and Disposal Facility:	Not reported
Active Site State-Reg Treatment Storage and Disposal Facility:	Not reported
Active Site State-Reg Handler:	---
Federal Facility Indicator:	Not reported
Hazardous Secondary Material Indicator:	N
Sub-Part K Indicator:	Not reported
Commercial TSD Indicator:	No
Treatment Storage and Disposal Type:	Not reported
2018 GPRA Permit Baseline:	Not on the Baseline
2018 GPRA Renewals Baseline:	Not on the Baseline
Permit Renewals Workload Universe:	Not reported
Permit Workload Universe:	Not reported
Permit Progress Universe:	Not reported
Post-Closure Workload Universe:	Not reported
Closure Workload Universe:	Not reported
202 GPRA Corrective Action Baseline:	No
Corrective Action Workload Universe:	No
Subject to Corrective Action Universe:	No
Non-TSDFs Where RCRA CA has Been Imposed Universe:	No
TSDFs Potentially Subject to CA Under 3004 (u)/(v) Universe:	No

SLOVER JUNIPER LLC (Continued) **1026488378**

TSDFs Only Subject to CA under Discretionary Auth Universe:	No
Corrective Action Priority Ranking:	No NCAPS ranking
Environmental Control Indicator:	No
Institutional Control Indicator:	No
Human Exposure Controls Indicator:	N/A
Groundwater Controls Indicator:	N/A
Operating TSDF Universe:	Not reported
Full Enforcement Universe:	Not reported
Significant Non-Complier Universe:	No
Unaddressed Significant Non-Complier Universe:	No
Addressed Significant Non-Complier Universe:	No
Significant Non-Complier With a Compliance Schedule Universe:	No
Financial Assurance Required:	Not reported
Handler Date of Last Change:	2020-11-30 19:32:49.0
Recognized Trader-Importer:	No
Recognized Trader-Exporter:	No
Importer of Spent Lead Acid Batteries:	No
Exporter of Spent Lead Acid Batteries:	No
Recycler Activity Without Storage:	No
Manifest Broker:	No
Sub-Part P Indicator:	No

Handler - Owner Operator:

Owner/Operator Indicator:	Owner
Owner/Operator Name:	MATT ENGLHARD
Legal Status:	Other
Date Became Current:	Not reported
Date Ended Current:	Not reported
Owner/Operator Address:	11777 SAN VICENTE BLVD., SUITE 780
Owner/Operator City,State,Zip:	LOS ANGELES, CA 90049
Owner/Operator Telephone:	949-842-3074
Owner/Operator Telephone Ext:	Not reported
Owner/Operator Fax:	Not reported
Owner/Operator Email:	Not reported

Owner/Operator Indicator:	Operator
Owner/Operator Name:	MATT ENGLHARD
Legal Status:	Other
Date Became Current:	Not reported
Date Ended Current:	Not reported
Owner/Operator Address:	11777 SAN VICENTE BLVD. SUITE 780
Owner/Operator City,State,Zip:	LOS ANGELES, CA 90049
Owner/Operator Telephone:	949-842-3074
Owner/Operator Telephone Ext:	Not reported
Owner/Operator Fax:	Not reported
Owner/Operator Email:	Not reported

Historic Generators:

Receive Date:	2020-11-25 00:00:00.0
Handler Name: SLOVER JUNIPER LLC	
Federal Waste Generator Description:	Not a generator, verified
State District Owner:	Not reported
Large Quantity Handler of Universal Waste:	No
Recognized Trader Importer:	No
Recognized Trader Exporter:	No

SLOVER JUNIPER LLC (Continued) **1026488378**

Spent Lead Acid Battery Importer: No
Spent Lead Acid Battery Exporter: No
Current Record: Yes
Non Storage Recycler Activity: Not reported
Electronic Manifest Broker: Not reported

List of NAICS Codes and Descriptions:
NAICS Code: 56299
NAICS Description: ALL OTHER WASTE MANAGEMENT SERVICES

Facility Has Received Notices of Violations:
Violations: No Violations Found

Evaluation Action Summary:
Evaluations: No Evaluations Found

28
NW
1/8-1/4
0.137 mi.
723 ft.

LA-GO **RCRA NonGen / NLR** **1024827759**
16226 WASHINGTON DR **CAL000358190**
FONTANA, CA 92335

Relative:
Higher

Actual:
1097 ft.

RCRA NonGen / NLR:

Date Form Received by Agency:		2010-10-25 00:00:00.0
Handler Name:	LA-GO	
Handler Address:		16226 WASHINGTON DR
Handler City,State,Zip:		FONTANA, CA 92335-7826
EPA ID:		CAL000358190
Contact Name:		LAURO GONZALEZ
Contact Address:		16226 WASHINGTON DR
Contact City,State,Zip:		FONTANA, CA 92335
Contact Telephone:		909-427-8908
Contact Fax:		000-000-0000
Contact Email:		LARRYG2571@YAHOO.COM
Contact Title:		Not reported
EPA Region:		09
Land Type:		Not reported
Federal Waste Generator Description:		Not a generator, verified
Non-Notifier:		Not reported
Biennial Report Cycle:		Not reported
Accessibility:		Not reported
Active Site Indicator:		Handler Activities
State District Owner:		Not reported
State District:		Not reported
Mailing Address:		16226 WASHINGTON DR
Mailing City,State,Zip:		FONTANA, CA 92335-7826
Owner Name:		LAURO GONZALEZ
Owner Type:		Other
Operator Name:		LAURO GONZALEZ
Operator Type:		Other
Short-Term Generator Activity:		No
Importer Activity:		No
Mixed Waste Generator:		No
Transporter Activity:		No
Transfer Facility Activity:		No

LA-GO (Continued) **1024827759**

Recycler Activity with Storage:	No
Small Quantity On-Site Burner Exemption:	No
Smelting Melting and Refining Furnace Exemption:	No
Underground Injection Control:	No
Off-Site Waste Receipt:	No
Universal Waste Indicator:	Yes
Universal Waste Destination Facility:	Yes
Federal Universal Waste:	No
Active Site Fed-Reg Treatment Storage and Disposal Facility:	Not reported
Active Site Converter Treatment storage and Disposal Facility:	Not reported
Active Site State-Reg Treatment Storage and Disposal Facility:	Not reported
Active Site State-Reg Handler:	---
Federal Facility Indicator:	Not reported
Hazardous Secondary Material Indicator:	N
Sub-Part K Indicator:	Not reported
Commercial TSD Indicator:	No
Treatment Storage and Disposal Type:	Not reported
2018 GPRA Permit Baseline:	Not on the Baseline
2018 GPRA Renewals Baseline:	Not on the Baseline
Permit Renewals Workload Universe:	Not reported
Permit Workload Universe:	Not reported
Permit Progress Universe:	Not reported
Post-Closure Workload Universe:	Not reported
Closure Workload Universe:	Not reported
202 GPRA Corrective Action Baseline:	No
Corrective Action Workload Universe:	No
Subject to Corrective Action Universe:	No
Non-TSDFs Where RCRA CA has Been Imposed Universe:	No
TSDFs Potentially Subject to CA Under 3004 (u)/(v) Universe:	No
TSDFs Only Subject to CA under Discretionary Auth Universe:	No
Corrective Action Priority Ranking:	No NCAPS ranking
Environmental Control Indicator:	No
Institutional Control Indicator:	No
Human Exposure Controls Indicator:	N/A
Groundwater Controls Indicator:	N/A
Operating TSDF Universe:	Not reported
Full Enforcement Universe:	Not reported
Significant Non-Complier Universe:	No
Unaddressed Significant Non-Complier Universe:	No
Addressed Significant Non-Complier Universe:	No
Significant Non-Complier With a Compliance Schedule Universe:	No
Financial Assurance Required:	Not reported
Handler Date of Last Change:	2018-09-05 20:33:42.0
Recognized Trader-Importer:	No
Recognized Trader-Exporter:	No
Importer of Spent Lead Acid Batteries:	No
Exporter of Spent Lead Acid Batteries:	No
Recycler Activity Without Storage:	No
Manifest Broker:	No
Sub-Part P Indicator:	No

Handler - Owner Operator:

Owner/Operator Indicator:	Operator
Owner/Operator Name:	LAURO GONZALEZ
Legal Status:	Other
Date Became Current:	Not reported

LA-GO (Continued) **1024827759**

Date Ended Current:	Not reported
Owner/Operator Address:	16226 WASHINGTON DR
Owner/Operator City,State,Zip:	FONTANA, CA 92335
Owner/Operator Telephone:	909-427-8908
Owner/Operator Telephone Ext:	Not reported
Owner/Operator Fax:	Not reported
Owner/Operator Email:	Not reported
Owner/Operator Indicator:	Owner
Owner/Operator Name:	LAURO GONZALEZ
Legal Status:	Other
Date Became Current:	Not reported
Date Ended Current:	Not reported
Owner/Operator Address:	16226 WASHINGTON DR
Owner/Operator City,State,Zip:	FONTANA, CA 92335-7826
Owner/Operator Telephone:	909-427-8908
Owner/Operator Telephone Ext:	Not reported
Owner/Operator Fax:	Not reported
Owner/Operator Email:	Not reported

Historic Generators:

Receive Date:	2010-10-25 00:00:00.0
Handler Name: LA-GO	
Federal Waste Generator Description:	Not a generator, verified
State District Owner:	Not reported
Large Quantity Handler of Universal Waste:	No
Recognized Trader Importer:	No
Recognized Trader Exporter:	No
Spent Lead Acid Battery Importer:	No
Spent Lead Acid Battery Exporter:	No
Current Record:	Yes
Non Storage Recycler Activity:	Not reported
Electronic Manifest Broker:	Not reported

List of NAICS Codes and Descriptions:

NAICS Code:	56299
NAICS Description:	ALL OTHER WASTE MANAGEMENT SERVICES

Facility Has Received Notices of Violations:

Violations:	No Violations Found

Evaluation Action Summary:

Evaluations:	No Evaluations Found

H29 **AT&T CORP. - LBXE5** **San Bern. Co. Permit** **S125495554**
WSW **16225 E SLOVER AVE** **N/A**
1/8-1/4 **FONTANA, CA 92337**
0.141 mi.
744 ft. **Site 2 of 2 in cluster H**

Relative: **Lower**

Actual: **1075 ft.**

San Bern. Co. Permit:

Name:	AT&T CORP. - LBXE5
Address:	16225 E SLOVER AVE
City,State,Zip:	FONTANA, CA 92337
Region:	SAN BERNARDINO

AT&T CORP. - LBXE5 (Continued) **S125495554**

Facility ID: FA0018438
Owner: AT&T Corp.
Permit Number: PT0039852
Permit Category: HAZARDOUS MATERIALS 1-3 CHEMICALS SPECIAL
Facility Status: ACTIVE
Expiration Date: 12/31/2020

I30 **SIERRA ZONE 2 PROPERTY 17SS** **RCRA NonGen / NLR** **1026482280**
ESE **16606 SLOVER AVENUE** **CAC003088315**
1/8-1/4 **FONTANA, CA 92337**
0.147 mi.
777 ft. **Site 1 of 2 in cluster I**

Relative: **Higher**

Actual: **1088 ft.**

RCRA NonGen / NLR:

Date Form Received by Agency:	2020-10-14 00:00:00.0
Handler Name:	SIERRA ZONE 2 PROPERTY 17SS
Handler Address:	16606 SLOVER AVENUE
Handler City,State,Zip:	FONTANA, CA 92337
EPA ID:	CAC003088315
Contact Name:	GUILLERMO ACCAME
Contact Address:	7887 EAST BELLEVIEW AVENUE
Contact City,State,Zip:	DENVER, CO 80111
Contact Telephone:	303-846-5885
Contact Fax:	Not reported
Contact Email:	WACCAME@PANATTONI.COM
Contact Title:	Not reported
EPA Region:	09
Land Type:	Not reported
Federal Waste Generator Description:	Not a generator, verified
Non-Notifier:	Not reported
Biennial Report Cycle:	Not reported
Accessibility:	Not reported
Active Site Indicator:	Not reported
State District Owner:	Not reported
State District:	Not reported
Mailing Address:	7887 EAST BELLEVIEW AVENUE
Mailing City,State,Zip:	DENVER, CO 80111
Owner Name:	SIERRA AVENUE INDUSTRIAL, LLC
Owner Type:	Other
Operator Name:	GUILLERMO ACCAME
Operator Type:	Other
Short-Term Generator Activity:	No
Importer Activity:	No
Mixed Waste Generator:	No
Transporter Activity:	No
Transfer Facility Activity:	No
Recycler Activity with Storage:	No
Small Quantity On-Site Burner Exemption:	No
Smelting Melting and Refining Furnace Exemption:	No
Underground Injection Control:	No
Off-Site Waste Receipt:	No
Universal Waste Indicator:	No
Universal Waste Destination Facility:	No
Federal Universal Waste:	No
Active Site Fed-Reg Treatment Storage and Disposal Facility:	Not reported
Active Site Converter Treatment storage and Disposal Facility:	Not reported
Active Site State-Reg Treatment Storage and Disposal Facility:	Not reported
Active Site State-Reg Handler:	---

SIERRA ZONE 2 PROPERTY 17SS (Continued) **1026482280**

Federal Facility Indicator:	Not reported
Hazardous Secondary Material Indicator:	N
Sub-Part K Indicator:	Not reported
Commercial TSD Indicator:	No
Treatment Storage and Disposal Type:	Not reported
2018 GPRA Permit Baseline:	Not on the Baseline
2018 GPRA Renewals Baseline:	Not on the Baseline
Permit Renewals Workload Universe:	Not reported
Permit Workload Universe:	Not reported
Permit Progress Universe:	Not reported
Post-Closure Workload Universe:	Not reported
Closure Workload Universe:	Not reported
202 GPRA Corrective Action Baseline:	No
Corrective Action Workload Universe:	No
Subject to Corrective Action Universe:	No
Non-TSDFs Where RCRA CA has Been Imposed Universe:	No
TSDFs Potentially Subject to CA Under 3004 (u)/(v) Universe:	No
TSDFs Only Subject to CA under Discretionary Auth Universe:	No
Corrective Action Priority Ranking:	No NCAPS ranking
Environmental Control Indicator:	No
Institutional Control Indicator:	No
Human Exposure Controls Indicator:	N/A
Groundwater Controls Indicator:	N/A
Operating TSDF Universe:	Not reported
Full Enforcement Universe:	Not reported
Significant Non-Complier Universe:	No
Unaddressed Significant Non-Complier Universe:	No
Addressed Significant Non-Complier Universe:	No
Significant Non-Complier With a Compliance Schedule Universe:	No
Financial Assurance Required:	Not reported
Handler Date of Last Change:	2020-10-26 14:55:26.0
Recognized Trader-Importer:	No
Recognized Trader-Exporter:	No
Importer of Spent Lead Acid Batteries:	No
Exporter of Spent Lead Acid Batteries:	No
Recycler Activity Without Storage:	No
Manifest Broker:	No
Sub-Part P Indicator:	No

Handler - Owner Operator:

Owner/Operator Indicator:	Owner
Owner/Operator Name:	SIERRA AVENUE INDUSTRIAL, LLC
Legal Status:	Other
Date Became Current:	Not reported
Date Ended Current:	Not reported
Owner/Operator Address:	7887 EAST BELLEVIEW AVENUE
Owner/Operator City,State,Zip:	DENVER, CO 80111
Owner/Operator Telephone:	303-846-5885
Owner/Operator Telephone Ext:	Not reported
Owner/Operator Fax:	Not reported
Owner/Operator Email:	Not reported

Owner/Operator Indicator:	Operator
Owner/Operator Name:	GUILLERMO ACCAME
Legal Status:	Other
Date Became Current:	Not reported

SIERRA ZONE 2 PROPERTY 17SS (Continued) **1026482280**

Date Ended Current: Not reported
Owner/Operator Address: 7887 EAST BELLEVIEW AVENUE
Owner/Operator City,State,Zip: DENVER, CO 80111
Owner/Operator Telephone: 303-846-5885
Owner/Operator Telephone Ext: Not reported
Owner/Operator Fax: Not reported
Owner/Operator Email: Not reported

Historic Generators:
Receive Date: 2020-10-14 00:00:00.0
Handler Name: SIERRA ZONE 2 PROPERTY 17SS
Federal Waste Generator Description: Not a generator, verified
State District Owner: Not reported
Large Quantity Handler of Universal Waste: No
Recognized Trader Importer: No
Recognized Trader Exporter: No
Spent Lead Acid Battery Importer: No
Spent Lead Acid Battery Exporter: No
Current Record: Yes
Non Storage Recycler Activity: Not reported
Electronic Manifest Broker: Not reported

List of NAICS Codes and Descriptions:
NAICS Code: 56299
NAICS Description: ALL OTHER WASTE MANAGEMENT SERVICES

Facility Has Received Notices of Violations:
Violations: No Violations Found

Evaluation Action Summary:
Evaluations: No Evaluations Found

G31 **SIERRA ASSEMBLAGE ZONE 1 - PROPERTY 12** **RCRA NonGen / NLR** **1026469263**
East **16628 BOYLE AVENUE** **CAC003074721**
1/8-1/4 **FONTANA, CA 92337**
0.157 mi.
827 ft. **Site 2 of 2 in cluster G**

Relative: RCRA NonGen / NLR:
Higher Date Form Received by Agency: 2020-07-14 00:00:00.0
Actual: Handler Name: SIERRA ASSEMBLAGE ZONE 1 - PROPERTY 12
1096 ft. Handler Address: 16628 BOYLE AVENUE
Handler City,State,Zip: FONTANA, CA 92337
EPA ID: CAC003074721
Contact Name: GUILLERMO ACCAME
Contact Address: 7887 EAST BELLEVIEW AVENUE
Contact City,State,Zip: DENVER, CO 80111
Contact Telephone: 303-846-5885
Contact Fax: Not reported
Contact Email: WACCAME@PANATTONI.COM
Contact Title: Not reported
EPA Region: 09
Land Type: Not reported
Federal Waste Generator Description: Not a generator, verified
Non-Notifier: Not reported

SIERRA ASSEMBLAGE ZONE 1 - PROPERTY 12 (Continued) **1026469263**

Biennial Report Cycle:	Not reported
Accessibility:	Not reported
Active Site Indicator:	Not reported
State District Owner:	Not reported
State District:	Not reported
Mailing Address:	7887 EAST BELLEVIEW AVENUE
Mailing City,State,Zip:	DENVER, CO 80111
Owner Name:	SIERRA AVENUE INDUSTRIAL, LLC
Owner Type:	Other
Operator Name:	GUILLERMO ACCAME
Operator Type:	Other
Short-Term Generator Activity:	No
Importer Activity:	No
Mixed Waste Generator:	No
Transporter Activity:	No
Transfer Facility Activity:	No
Recycler Activity with Storage:	No
Small Quantity On-Site Burner Exemption:	No
Smelting Melting and Refining Furnace Exemption:	No
Underground Injection Control:	No
Off-Site Waste Receipt:	No
Universal Waste Indicator:	No
Universal Waste Destination Facility:	No
Federal Universal Waste:	No
Active Site Fed-Reg Treatment Storage and Disposal Facility:	Not reported
Active Site Converter Treatment storage and Disposal Facility:	Not reported
Active Site State-Reg Treatment Storage and Disposal Facility:	Not reported
Active Site State-Reg Handler:	---
Federal Facility Indicator:	Not reported
Hazardous Secondary Material Indicator:	N
Sub-Part K Indicator:	Not reported
Commercial TSD Indicator:	No
Treatment Storage and Disposal Type:	Not reported
2018 GPRA Permit Baseline:	Not on the Baseline
2018 GPRA Renewals Baseline:	Not on the Baseline
Permit Renewals Workload Universe:	Not reported
Permit Workload Universe:	Not reported
Permit Progress Universe:	Not reported
Post-Closure Workload Universe:	Not reported
Closure Workload Universe:	Not reported
202 GPRA Corrective Action Baseline:	No
Corrective Action Workload Universe:	No
Subject to Corrective Action Universe:	No
Non-TSDFs Where RCRA CA has Been Imposed Universe:	No
TSDFs Potentially Subject to CA Under 3004 (u)/(v) Universe:	No
TSDFs Only Subject to CA under Discretionary Auth Universe:	No
Corrective Action Priority Ranking:	No NCAPS ranking
Environmental Control Indicator:	No
Institutional Control Indicator:	No
Human Exposure Controls Indicator:	N/A
Groundwater Controls Indicator:	N/A
Operating TSDF Universe:	Not reported
Full Enforcement Universe:	Not reported
Significant Non-Complier Universe:	No
Unaddressed Significant Non-Complier Universe:	No
Addressed Significant Non-Complier Universe:	No
Significant Non-Complier With a Compliance Schedule Universe:	No

SIERRA ASSEMBLAGE ZONE 1 - PROPERTY 12 (Continued) **1026469263**

Financial Assurance Required:	Not reported
Handler Date of Last Change:	2020-08-14 15:09:03.0
Recognized Trader-Importer:	No
Recognized Trader-Exporter:	No
Importer of Spent Lead Acid Batteries:	No
Exporter of Spent Lead Acid Batteries:	No
Recycler Activity Without Storage:	No
Manifest Broker:	No
Sub-Part P Indicator:	No

Handler - Owner Operator:

Owner/Operator Indicator:	Owner
Owner/Operator Name:	SIERRA AVENUE INDUSTRIAL, LLC
Legal Status:	Other
Date Became Current:	Not reported
Date Ended Current:	Not reported
Owner/Operator Address:	7887 EAST BELLEVIEW AVENUE
Owner/Operator City,State,Zip:	DENVER, CO 80111
Owner/Operator Telephone:	303-846-5885
Owner/Operator Telephone Ext:	Not reported
Owner/Operator Fax:	Not reported
Owner/Operator Email:	Not reported

Owner/Operator Indicator:	Operator
Owner/Operator Name:	GUILLERMO ACCAME
Legal Status:	Other
Date Became Current:	Not reported
Date Ended Current:	Not reported
Owner/Operator Address:	7887 EAST BELLEVIEW AVENUE
Owner/Operator City,State,Zip:	DENVER, CO 80111
Owner/Operator Telephone:	303-846-5885
Owner/Operator Telephone Ext:	Not reported
Owner/Operator Fax:	Not reported
Owner/Operator Email:	Not reported

Historic Generators:

Receive Date:	2020-07-14 00:00:00.0
Handler Name:	SIERRA ASSEMBLAGE ZONE 1 - PROPERTY 12
Federal Waste Generator Description:	Not a generator, verified
State District Owner:	Not reported
Large Quantity Handler of Universal Waste:	No
Recognized Trader Importer:	No
Recognized Trader Exporter:	No
Spent Lead Acid Battery Importer:	No
Spent Lead Acid Battery Exporter:	No
Current Record:	Yes
Non Storage Recycler Activity:	Not reported
Electronic Manifest Broker:	Not reported

List of NAICS Codes and Descriptions:

NAICS Code:	56299
NAICS Description:	ALL OTHER WASTE MANAGEMENT SERVICES

Facility Has Received Notices of Violations:

SIERRA ASSEMBLAGE ZONE 1 - PROPERTY 12 (Continued) **1026469263**

Violations: No Violations Found

Evaluation Action Summary:
Evaluations: No Evaluations Found

32
West
1/8-1/4
0.172 mi.
909 ft.

LA TRUCKING
10785 CAT TAIL CT
BLOOMINGTON, CA 92316

RCRA NonGen / NLR **1017785769**
FINDS **CAR000252379**
ECHO

Relative:
Lower

Actual:
1083 ft.

RCRA NonGen / NLR:

Date Form Received by Agency:	2017-01-18 00:00:00.0
Handler Name: LA TRUCKING	
Handler Address:	10785 CAT TAIL CT
Handler City,State,Zip:	BLOOMINGTON, CA 92316
EPA ID:	CAR000252379
Contact Name:	LUIS A AGUIRRE
Contact Address:	CAT TAIL CT
Contact City,State,Zip:	BLOOMINGTON, CA 92316
Contact Telephone:	909-770-2146
Contact Fax:	Not reported
Contact Email:	LUISAGUIRRE20161@GMAIL.COM
Contact Title:	OWNER
EPA Region:	09
Land Type:	Private
Federal Waste Generator Description:	Not a generator, verified
Non-Notifier:	Not reported
Biennial Report Cycle:	Not reported
Accessibility:	Not reported
Active Site Indicator:	Handler Activities
State District Owner:	Not reported
State District:	Not reported
Mailing Address:	CAT TAIL CT
Mailing City,State,Zip:	BLOOMINGTON, CA 92316
Owner Name:	LUIS A AGUIRRE
Owner Type:	Private
Operator Name:	LA TRUCKING, LUIS A AGUIRRE
Operator Type:	Private
Short-Term Generator Activity:	No
Importer Activity:	No
Mixed Waste Generator:	No
Transporter Activity:	Yes
Transfer Facility Activity:	No
Recycler Activity with Storage:	No
Small Quantity On-Site Burner Exemption:	No
Smelting Melting and Refining Furnace Exemption:	No
Underground Injection Control:	No
Off-Site Waste Receipt:	No
Universal Waste Indicator:	No
Universal Waste Destination Facility:	No
Federal Universal Waste:	No
Active Site Fed-Reg Treatment Storage and Disposal Facility:	Not reported
Active Site Converter Treatment storage and Disposal Facility:	Not reported
Active Site State-Reg Treatment Storage and Disposal Facility:	Not reported
Active Site State-Reg Handler:	---

LA TRUCKING (Continued) **1017785769**

Federal Facility Indicator:	Not reported
Hazardous Secondary Material Indicator:	NN
Sub-Part K Indicator:	Not reported
Commercial TSD Indicator:	No
Treatment Storage and Disposal Type:	Not reported
2018 GPRA Permit Baseline:	Not on the Baseline
2018 GPRA Renewals Baseline:	Not on the Baseline
Permit Renewals Workload Universe:	Not reported
Permit Workload Universe:	Not reported
Permit Progress Universe:	Not reported
Post-Closure Workload Universe:	Not reported
Closure Workload Universe:	Not reported
202 GPRA Corrective Action Baseline:	No
Corrective Action Workload Universe:	No
Subject to Corrective Action Universe:	No
Non-TSDFs Where RCRA CA has Been Imposed Universe:	No
TSDFs Potentially Subject to CA Under 3004 (u)/(v) Universe:	No
TSDFs Only Subject to CA under Discretionary Auth Universe:	No
Corrective Action Priority Ranking:	No NCAPS ranking
Environmental Control Indicator:	No
Institutional Control Indicator:	No
Human Exposure Controls Indicator:	N/A
Groundwater Controls Indicator:	N/A
Operating TSDF Universe:	Not reported
Full Enforcement Universe:	Not reported
Significant Non-Complier Universe:	No
Unaddressed Significant Non-Complier Universe:	No
Addressed Significant Non-Complier Universe:	No
Significant Non-Complier With a Compliance Schedule Universe:	No
Financial Assurance Required:	Not reported
Handler Date of Last Change:	2017-01-25 17:52:56.0
Recognized Trader-Importer:	No
Recognized Trader-Exporter:	No
Importer of Spent Lead Acid Batteries:	No
Exporter of Spent Lead Acid Batteries:	No
Recycler Activity Without Storage:	Not reported
Manifest Broker:	Not reported
Sub-Part P Indicator:	No

Handler - Owner Operator:

Owner/Operator Indicator:	Owner
Owner/Operator Name:	LUIS A AGUIRRE
Legal Status:	Private
Date Became Current:	2010-01-01 00:00:00.
Date Ended Current:	Not reported
Owner/Operator Address:	16193 BOYLE AVE
Owner/Operator City,State,Zip:	FONTANA, CA 92337
Owner/Operator Telephone:	Not reported
Owner/Operator Telephone Ext:	Not reported
Owner/Operator Fax:	Not reported
Owner/Operator Email:	Not reported

Owner/Operator Indicator:	Owner
Owner/Operator Name:	LUIS A AGUIRRE
Legal Status:	Private
Date Became Current:	2010-11-01 00:00:00.

LA TRUCKING (Continued) **1017785769**

Date Ended Current:	Not reported
Owner/Operator Address:	10785 CAT TAIL CT
Owner/Operator City,State,Zip:	BLOOMINGTON, CA 92316
Owner/Operator Telephone:	909-770-2146
Owner/Operator Telephone Ext:	Not reported
Owner/Operator Fax:	Not reported
Owner/Operator Email:	Not reported
Owner/Operator Indicator:	Operator
Owner/Operator Name:	LUIS A AGUIRRE
Legal Status:	Private
Date Became Current:	2010-01-01 00:00:00.
Date Ended Current:	Not reported
Owner/Operator Address:	Not reported
Owner/Operator City,State,Zip:	Not reported
Owner/Operator Telephone:	Not reported
Owner/Operator Telephone Ext:	Not reported
Owner/Operator Fax:	Not reported
Owner/Operator Email:	Not reported
Owner/Operator Indicator:	Operator
Owner/Operator Name:	LA TRUCKING, LUIS A AGUIRRE
Legal Status:	Private
Date Became Current:	2010-11-01 00:00:00.
Date Ended Current:	Not reported
Owner/Operator Address:	Not reported
Owner/Operator City,State,Zip:	Not reported
Owner/Operator Telephone:	Not reported
Owner/Operator Telephone Ext:	Not reported
Owner/Operator Fax:	Not reported
Owner/Operator Email:	Not reported

Historic Generators:

Receive Date:	2015-03-10 00:00:00.0
Handler Name: LA TRUCKING	
Federal Waste Generator Description:	Not a generator, verified
State District Owner:	Not reported
Large Quantity Handler of Universal Waste:	No
Recognized Trader Importer:	No
Recognized Trader Exporter:	No
Spent Lead Acid Battery Importer:	No
Spent Lead Acid Battery Exporter:	No
Current Record:	No
Non Storage Recycler Activity:	Not reported
Electronic Manifest Broker:	Not reported
Receive Date:	2017-01-18 00:00:00.0
Handler Name: LA TRUCKING	
Federal Waste Generator Description:	Not a generator, verified
State District Owner:	Not reported
Large Quantity Handler of Universal Waste:	No
Recognized Trader Importer:	No
Recognized Trader Exporter:	No
Spent Lead Acid Battery Importer:	No
Spent Lead Acid Battery Exporter:	No
Current Record:	Yes
Non Storage Recycler Activity:	Not reported

LA TRUCKING (Continued) **1017785769**

Electronic Manifest Broker: Not reported

List of NAICS Codes and Descriptions:
NAICS Code: 484110
NAICS Description: GENERAL FREIGHT TRUCKING, LOCAL

NAICS Code: 562111
NAICS Description: SOLID WASTE COLLECTION

NAICS Code: 562112
NAICS Description: HAZARDOUS WASTE COLLECTION

Facility Has Received Notices of Violation:
Found Violation: No
Agency Which Determined Violation: Not reported
Violation Short Description: Not reported
Date Violation was Determined: Not reported
Actual Return to Compliance Date: Not reported
Return to Compliance Qualifier: Not reported
Violation Responsible Agency: Not reported
Scheduled Compliance Date: Not reported
Enforcement Identifier: Not reported
Date of Enforcement Action: Not reported
Enforcement Responsible Agency: Not reported
Enforcement Docket Number: Not reported
Enforcement Attorney: Not reported
Corrective Action Component: Not reported
Appeal Initiated Date: Not reported
Appeal Resolution Date: Not reported
Disposition Status Date: Not reported
Disposition Status: Not reported
Disposition Status Description: Not reported
Consent/Final Order Sequence Number: Not reported
Consent/Final Order Respondent Name: Not reported
Consent/Final Order Lead Agency: Not reported
Enforcement Type: Not reported
Enforcement Responsible Person: Not reported
Enforcement Responsible Sub-Organization: Not reported
SEP Sequence Number: Not reported
SEP Expenditure Amount: Not reported
SEP Scheduled Completion Date: Not reported
SEP Actual Date: Not reported
SEP Defaulted Date: Not reported
SEP Type: Not reported
SEP Type Description: Not reported
Proposed Amount: Not reported
Final Monetary Amount: Not reported
Paid Amount: Not reported
Final Count: Not reported
Final Amount: Not reported

Evaluation Action Summary:
Evaluation Date: 2020-01-27 00:00:00.0
Evaluation Responsible Agency: State
Found Violation: No
Evaluation Type Description: COMPLIANCE EVALUATION INSPECTION ON-SITE

LA TRUCKING (Continued) **1017785769**

Evaluation Responsible Person Identifier:	Not reported
Evaluation Responsible Sub-Organization:	Not reported
Actual Return to Compliance Date:	Not reported
Scheduled Compliance Date:	Not reported
Date of Request:	Not reported
Date Response Received:	Not reported
Request Agency:	Not reported
Former Citation:	Not reported

FINDS:
Registry ID: 110064021286

Click Here:

Environmental Interest/Information System:
RCRAInfo is a national information system that supports the Resource Conservation and Recovery Act (RCRA) program through the tracking of events and activities related to facilities that generate, transport, and treat, store, or dispose of hazardous waste. RCRAInfo allows RCRA program staff to track the notification, permit, compliance, and corrective action activities required under RCRA.

Click this hyperlink while viewing on your computer to access additional FINDS: detail in the EDR Site Report.

ECHO:

Envid:	1017785769
Registry ID:	110064021286
DFR URL:	http://echo.epa.gov/detailed-facility-report?fid=110064021286
Name:	LA TRUCKING
Address:	10785 CAT TAIL CT
City,State,Zip:	BLOOMINGTON, CA 92316

I33 **SLOVER JUNIPER LLC** **RCRA NonGen / NLR** **1026165006**
ESE **16642 SLOVER AVE** **CAC003065019**
1/8-1/4 **FONTANA, CA 92337**
0.188 mi.
992 ft. **Site 2 of 2 in cluster I**

Relative: **Lower**
Actual: **1086 ft.**

RCRA NonGen / NLR:

Date Form Received by Agency:		2020-04-30 00:00:00.0
Handler Name:	SLOVER JUNIPER LLC	
Handler Address:		16642 SLOVER AVE
Handler City,State,Zip:		FONTANA, CA 92337
EPA ID:		CAC003065019
Contact Name:		ERIC RESCH
Contact Address:		16642 SLOVER AVE
Contact City,State,Zip:		FONTANA, CA 92337
Contact Telephone:		714-412-1053
Contact Fax:		Not reported
Contact Email:		J.FARIAS@UNITEDPUMPING.COM
Contact Title:		Not reported
EPA Region:		09
Land Type:		Not reported
Federal Waste Generator Description:		Not a generator, verified
Non-Notifier:		Not reported
Biennial Report Cycle:		Not reported

SLOVER JUNIPER LLC (Continued) **1026165006**

Accessibility:	Not reported
Active Site Indicator:	Not reported
State District Owner:	Not reported
State District:	Not reported
Mailing Address:	11777 SAN VICENTE BLVD #780
Mailing City,State,Zip:	LOS ANGELES, CA 90049
Owner Name:	ERIC RESCH
Owner Type:	Other
Operator Name:	ERIC RESCH
Operator Type:	Other
Short-Term Generator Activity:	No
Importer Activity:	No
Mixed Waste Generator:	No
Transporter Activity:	No
Transfer Facility Activity:	No
Recycler Activity with Storage:	No
Small Quantity On-Site Burner Exemption:	No
Smelting Melting and Refining Furnace Exemption:	No
Underground Injection Control:	No
Off-Site Waste Receipt:	No
Universal Waste Indicator:	No
Universal Waste Destination Facility:	No
Federal Universal Waste:	No
Active Site Fed-Reg Treatment Storage and Disposal Facility:	Not reported
Active Site Converter Treatment storage and Disposal Facility:	Not reported
Active Site State-Reg Treatment Storage and Disposal Facility:	Not reported
Active Site State-Reg Handler:	---
Federal Facility Indicator:	Not reported
Hazardous Secondary Material Indicator:	N
Sub-Part K Indicator:	Not reported
Commercial TSD Indicator:	No
Treatment Storage and Disposal Type:	Not reported
2018 GPRA Permit Baseline:	Not on the Baseline
2018 GPRA Renewals Baseline:	Not on the Baseline
Permit Renewals Workload Universe:	Not reported
Permit Workload Universe:	Not reported
Permit Progress Universe:	Not reported
Post-Closure Workload Universe:	Not reported
Closure Workload Universe:	Not reported
202 GPRA Corrective Action Baseline:	No
Corrective Action Workload Universe:	No
Subject to Corrective Action Universe:	No
Non-TSDFs Where RCRA CA has Been Imposed Universe:	No
TSDFs Potentially Subject to CA Under 3004 (u)/(v) Universe:	No
TSDFs Only Subject to CA under Discretionary Auth Universe:	No
Corrective Action Priority Ranking:	No NCAPS ranking
Environmental Control Indicator:	No
Institutional Control Indicator:	No
Human Exposure Controls Indicator:	N/A
Groundwater Controls Indicator:	N/A
Operating TSDF Universe:	Not reported
Full Enforcement Universe:	Not reported
Significant Non-Complier Universe:	No
Unaddressed Significant Non-Complier Universe:	No
Addressed Significant Non-Complier Universe:	No
Significant Non-Complier With a Compliance Schedule Universe:	No
Financial Assurance Required:	Not reported

SLOVER JUNIPER LLC (Continued) **1026165006**

Handler Date of Last Change:	2020-05-15 19:43:20.0
Recognized Trader-Importer:	No
Recognized Trader-Exporter:	No
Importer of Spent Lead Acid Batteries:	No
Exporter of Spent Lead Acid Batteries:	No
Recycler Activity Without Storage:	No
Manifest Broker:	No
Sub-Part P Indicator:	No

Handler - Owner Operator:

Owner/Operator Indicator:	Owner
Owner/Operator Name:	ERIC RESCH
Legal Status:	Other
Date Became Current:	Not reported
Date Ended Current:	Not reported
Owner/Operator Address:	16642 SLOVER AVE
Owner/Operator City,State,Zip:	FONTANA, CA 92337
Owner/Operator Telephone:	714-412-1053
Owner/Operator Telephone Ext:	Not reported
Owner/Operator Fax:	Not reported
Owner/Operator Email:	Not reported

Owner/Operator Indicator:	Operator
Owner/Operator Name:	ERIC RESCH
Legal Status:	Other
Date Became Current:	Not reported
Date Ended Current:	Not reported
Owner/Operator Address:	16642 SLOVER AVE
Owner/Operator City,State,Zip:	FONTANA, CA 92337
Owner/Operator Telephone:	714-412-1053
Owner/Operator Telephone Ext:	Not reported
Owner/Operator Fax:	Not reported
Owner/Operator Email:	Not reported

Historic Generators:

Receive Date:	2020-04-30 00:00:00.0
Handler Name: SLOVER JUNIPER LLC	
Federal Waste Generator Description:	Not a generator, verified
State District Owner:	Not reported
Large Quantity Handler of Universal Waste:	No
Recognized Trader Importer:	No
Recognized Trader Exporter:	No
Spent Lead Acid Battery Importer:	No
Spent Lead Acid Battery Exporter:	No
Current Record:	Yes
Non Storage Recycler Activity:	Not reported
Electronic Manifest Broker:	Not reported

List of NAICS Codes and Descriptions:

NAICS Code:	238910
NAICS Description:	SITE PREPARATION CONTRACTORS

Facility Has Received Notices of Violations:

Violations:	No Violations Found

SLOVER JUNIPER LLC (Continued) **1026165006**

Evaluation Action Summary:
Evaluations: No Evaluations Found

J34 **ACT COMPLIANCE DBA FLEETSERV** **RCRA NonGen / NLR** **1024839481**
NE **16516 WASHINGTON DR** **CAL000387521**
1/8-1/4 **FONTANA, CA 92335**
0.193 mi.
1019 ft. **Site 1 of 2 in cluster J**

Relative:
Higher

Actual:
1107 ft.

RCRA NonGen / NLR:

Date Form Received by Agency:	2013-07-18 00:00:00.0
Handler Name:	ACT COMPLIANCE DBA FLEETSERV
Handler Address:	16516 WASHINGTON DR
Handler City,State,Zip:	FONTANA, CA 92335
EPA ID:	CAL000387521
Contact Name:	MICHAEL SCHWARTZ
Contact Address:	725 S. LUGO AVENUE
Contact City,State,Zip:	SAN BERNARDINO, CA 92408-0000
Contact Telephone:	888-315-4228
Contact Fax:	888-315-3228
Contact Email:	MICHELLE@FLEETSERV.COM
Contact Title:	Not reported
EPA Region:	09
Land Type:	Not reported
Federal Waste Generator Description:	Not a generator, verified
Non-Notifier:	Not reported
Biennial Report Cycle:	Not reported
Accessibility:	Not reported
Active Site Indicator:	Handler Activities
State District Owner:	Not reported
State District:	Not reported
Mailing Address:	PO BOX 79108
Mailing City,State,Zip:	CORONA, CA 92877
Owner Name:	ACT COMPLIANCE DBA FLEETSERV
Owner Type:	Other
Operator Name:	MICHAEL SCHWARTZ
Operator Type:	Other
Short-Term Generator Activity:	No
Importer Activity:	No
Mixed Waste Generator:	No
Transporter Activity:	No
Transfer Facility Activity:	No
Recycler Activity with Storage:	No
Small Quantity On-Site Burner Exemption:	No
Smelting Melting and Refining Furnace Exemption:	No
Underground Injection Control:	No
Off-Site Waste Receipt:	No
Universal Waste Indicator:	Yes
Universal Waste Destination Facility:	Yes
Federal Universal Waste:	No
Active Site Fed-Reg Treatment Storage and Disposal Facility:	Not reported
Active Site Converter Treatment storage and Disposal Facility:	Not reported
Active Site State-Reg Treatment Storage and Disposal Facility:	Not reported
Active Site State-Reg Handler:	---
Federal Facility Indicator:	Not reported
Hazardous Secondary Material Indicator:	N

ACT COMPLIANCE DBA FLEETSERV (Continued) **1024839481**

Sub-Part K Indicator:	Not reported
Commercial TSD Indicator:	No
Treatment Storage and Disposal Type:	Not reported
2018 GPRA Permit Baseline:	Not on the Baseline
2018 GPRA Renewals Baseline:	Not on the Baseline
Permit Renewals Workload Universe:	Not reported
Permit Workload Universe:	Not reported
Permit Progress Universe:	Not reported
Post-Closure Workload Universe:	Not reported
Closure Workload Universe:	Not reported
202 GPRA Corrective Action Baseline:	No
Corrective Action Workload Universe:	No
Subject to Corrective Action Universe:	No
Non-TSDFs Where RCRA CA has Been Imposed Universe:	No
TSDFs Potentially Subject to CA Under 3004 (u)/(v) Universe:	No
TSDFs Only Subject to CA under Discretionary Auth Universe:	No
Corrective Action Priority Ranking:	No NCAPS ranking
Environmental Control Indicator:	No
Institutional Control Indicator:	No
Human Exposure Controls Indicator:	N/A
Groundwater Controls Indicator:	N/A
Operating TSDF Universe:	Not reported
Full Enforcement Universe:	Not reported
Significant Non-Complier Universe:	No
Unaddressed Significant Non-Complier Universe:	No
Addressed Significant Non-Complier Universe:	No
Significant Non-Complier With a Compliance Schedule Universe:	No
Financial Assurance Required:	Not reported
Handler Date of Last Change:	2018-09-06 17:02:44.0
Recognized Trader-Importer:	No
Recognized Trader-Exporter:	No
Importer of Spent Lead Acid Batteries:	No
Exporter of Spent Lead Acid Batteries:	No
Recycler Activity Without Storage:	No
Manifest Broker:	No
Sub-Part P Indicator:	No

Handler - Owner Operator:

Owner/Operator Indicator:	Operator
Owner/Operator Name:	MICHAEL SCHWARTZ
Legal Status:	Other
Date Became Current:	Not reported
Date Ended Current:	Not reported
Owner/Operator Address:	725 S. LUGO AVENUE
Owner/Operator City,State,Zip:	SAN BERNARDINO, CA 92408-0000
Owner/Operator Telephone:	888-315-4228
Owner/Operator Telephone Ext:	Not reported
Owner/Operator Fax:	Not reported
Owner/Operator Email:	Not reported

Owner/Operator Indicator:	Owner
Owner/Operator Name:	ACT COMPLIANCE DBA FLEETSERV
Legal Status:	Other
Date Became Current:	Not reported
Date Ended Current:	Not reported
Owner/Operator Address:	16516 WASHINGTON DR

ACT COMPLIANCE DBA FLEETSERV (Continued) **1024839481**

Owner/Operator City,State,Zip: FONTANA, CA 92335
Owner/Operator Telephone: 888-315-4228
Owner/Operator Telephone Ext: Not reported
Owner/Operator Fax: Not reported
Owner/Operator Email: Not reported

Historic Generators:
Receive Date: 2013-07-18 00:00:00.0
Handler Name: ACT COMPLIANCE DBA FLEETSERV
Federal Waste Generator Description: Not a generator, verified
State District Owner: Not reported
Large Quantity Handler of Universal Waste: No
Recognized Trader Importer: No
Recognized Trader Exporter: No
Spent Lead Acid Battery Importer: No
Spent Lead Acid Battery Exporter: No
Current Record: Yes
Non Storage Recycler Activity: Not reported
Electronic Manifest Broker: Not reported

List of NAICS Codes and Descriptions:
NAICS Code: 541614
NAICS Description: PROCESS, PHYSICAL DISTRIBUTION, AND LOGISTICS CONSULTING SERVICES

Facility Has Received Notices of Violations:
Violations: No Violations Found

Evaluation Action Summary:
Evaluations: No Evaluations Found

J35 **ACT COMPLIANCE DBA FLEETSERV** **CERS HAZ WASTE** **S113883371**
NE **16516 WASHINGTON DR** **HAZNET** **N/A**
1/8-1/4 **FONTANA, CA 92335** **San Bern. Co. Permit**
0.193 mi. **CERS**
1019 ft. **Site 2 of 2 in cluster J** **HWTS**

Relative:
Higher

Actual:
1107 ft.

CERS HAZ WASTE:
Name: ACT COMPLIANCE DBA FLEETSERV
Address: 16516 WASHINGTON DR
City,State,Zip: FONTANA, CA 92335
Site ID: 2946
CERS ID: 10451869
CERS Description: Hazardous Waste Generator

HAZNET:
Name: ACT COMPLIANCE DBA FLEETSERV
Address: 16516 WASHINGTON DR
Address 2: Not reported
City,State,Zip: FONTANA, CA 92335
Contact: MICHAEL SCHWARTZ
Telephone: 8883154228
Mailing Name: Not reported
Mailing Address: PO BOX 79108

ACT COMPLIANCE DBA FLEETSERV (Continued) **S113883371**

Year:	2016
Gepaid:	CAL000387521
TSD EPA ID:	AZR000515924
CA Waste Code:	352 - Other organic solids
Disposal Method:	H141 - Storage, Bulking, And/Or Transfer Off Site--No Treatment/Reovery (H010-H129) Or (H131-H135)
Tons:	0.25
Year:	2015
Gepaid:	CAL000387521
TSD EPA ID:	AZR000515924
CA Waste Code:	352 - Other organic solids
Disposal Method:	H141 - Storage, Bulking, And/Or Transfer Off Site--No Treatment/Reovery (H010-H129) Or (H131-H135)
Tons:	0.875
Year:	2014
Gepaid:	CAL000387521
TSD EPA ID:	CAD099452708
CA Waste Code:	221 - Waste oil and mixed oil
Disposal Method:	H039 - Other Recovery Of Reclamation For Reuse Including Acid Regeneration, Organics Recovery Ect
Tons:	0.76
Year:	2014
Gepaid:	CAL000387521
TSD EPA ID:	NVT330010000
CA Waste Code:	352 - Other organic solids
Disposal Method:	H132 - Landfill Or Surface Impoundment That Will Be Closed As Landfill(To Include On-Site Treatment And/Or Stabilization)
Tons:	1
Year:	2013
Gepaid:	CAL000387521
TSD EPA ID:	NVT330010000
CA Waste Code:	352 - Other organic solids
Disposal Method:	H132 - Landfill Or Surface Impoundment That Will Be Closed As Landfill(To Include On-Site Treatment And/Or Stabilization)
Tons:	0.85

Additional Info:

Year:	2014
Gen EPA ID:	CAL000387521
Shipment Date:	20140904
Creation Date:	2/7/2015 22:15:11
Receipt Date:	20140908
Manifest ID:	013420631JJK
Trans EPA ID:	CAR000175422
Trans Name:	WORLDWIDE RECOVERY SYSTEMS INC
Trans 2 EPA ID:	Not reported
Trans 2 Name:	Not reported
TSDF EPA ID:	NVT330010000
Trans Name:	US ECOLOGY (BEATTY NV)
TSDF Alt EPA ID:	Not reported
TSDF Alt Name:	Not reported

ACT COMPLIANCE DBA FLEETSERV (Continued) **S113883371**

Waste Code Description:	352 - Other organic solids
RCRA Code:	Not reported
Meth Code:	H132 - Landfill Or Surface Impoundment That Will Be Closed As Landfill(To Include On-Site Treatment And/Or Stabilization)
Quantity Tons:	0.5
Waste Quantity:	1000
Quantity Unit:	P
Additional Code 1:	Not reported
Additional Code 2:	Not reported
Additional Code 3:	Not reported
Additional Code 4:	Not reported
Additional Code 5:	Not reported
Shipment Date:	20140506
Creation Date:	10/10/2014 22:15:06
Receipt Date:	20140508
Manifest ID:	013192289JJK
Trans EPA ID:	CAR000175422
Trans Name:	WORLDWIDE RECOVERY SYSTEMS INC
Trans 2 EPA ID:	Not reported
Trans 2 Name:	Not reported
TSDF EPA ID:	NVT330010000
Trans Name:	US ECOLOGY (BEATTY NV)
TSDF Alt EPA ID:	Not reported
TSDF Alt Name:	Not reported
Waste Code Description:	352 - Other organic solids
RCRA Code:	Not reported
Meth Code:	H132 - Landfill Or Surface Impoundment That Will Be Closed As Landfill(To Include On-Site Treatment And/Or Stabilization)
Quantity Tons:	0.5
Waste Quantity:	1000
Quantity Unit:	P
Additional Code 1:	Not reported
Additional Code 2:	Not reported
Additional Code 3:	Not reported
Additional Code 4:	Not reported
Additional Code 5:	Not reported
Shipment Date:	20140421
Creation Date:	8/9/2014 22:15:29
Receipt Date:	20140424
Manifest ID:	012323262JJK
Trans EPA ID:	CAR000159681
Trans Name:	WESTERN ENVIRONMENTAL SERVICES INC
Trans 2 EPA ID:	Not reported
Trans 2 Name:	Not reported
TSDF EPA ID:	CAD099452708
Trans Name:	INDUSTRIAL SERVICE OIL COMPANY INC
TSDF Alt EPA ID:	Not reported
TSDF Alt Name:	Not reported
Waste Code Description:	221 - Waste oil and mixed oil
RCRA Code:	Not reported
Meth Code:	H039 - Other Recovery Of Reclamation For Reuse Including Acid Regeneration, Organics Recovery Ect
Quantity Tons:	0.76
Waste Quantity:	200
Quantity Unit:	G

ACT COMPLIANCE DBA FLEETSERV (Continued) **S113883371**

Additional Code 1:	Not reported
Additional Code 2:	Not reported
Additional Code 3:	Not reported
Additional Code 4:	Not reported
Additional Code 5:	Not reported

Additional Info:

Year:	2016
Gen EPA ID:	CAL000387521
Shipment Date:	20151117
Creation Date:	5/4/2016 22:15:55
Receipt Date:	20151119
Manifest ID:	014563530JJK
Trans EPA ID:	CAR000175422
Trans Name:	WORLDWIDE RECOVERY SYSTEMS
Trans 2 EPA ID:	Not reported
Trans 2 Name:	Not reported
TSDF EPA ID:	AZR000515924
Trans Name:	YUMA YES INC
TSDF Alt EPA ID:	Not reported
TSDF Alt Name:	Not reported
Waste Code Description:	352 - Other organic solids
RCRA Code:	Not reported
Meth Code:	H141 - Storage, Bulking, And/Or Transfer Off Site--No Treatment/Reovery (H010-H129) Or (H131-H135)
Quantity Tons:	0.275
Waste Quantity:	550
Quantity Unit:	P
Additional Code 1:	Not reported
Additional Code 2:	Not reported
Additional Code 3:	Not reported
Additional Code 4:	Not reported
Additional Code 5:	Not reported
Shipment Date:	20150407
Creation Date:	9/22/2015 22:15:43
Receipt Date:	20150410
Manifest ID:	014325889JJK
Trans EPA ID:	CAR000175422
Trans Name:	WORLDWIDE RECOVERY SYSTEMS
Trans 2 EPA ID:	Not reported
Trans 2 Name:	Not reported
TSDF EPA ID:	AZR000515924
Trans Name:	YUMA YES INC
TSDF Alt EPA ID:	Not reported
TSDF Alt Name:	Not reported
Waste Code Description:	352 - Other organic solids
RCRA Code:	Not reported
Meth Code:	H141 - Storage, Bulking, And/Or Transfer Off Site--No Treatment/Reovery (H010-H129) Or (H131-H135)
Quantity Tons:	0.6
Waste Quantity:	1200
Quantity Unit:	P
Additional Code 1:	Not reported
Additional Code 2:	Not reported
Additional Code 3:	Not reported

ACT COMPLIANCE DBA FLEETSERV (Continued) **S113883371**

Additional Code 4: Not reported
Additional Code 5: Not reported

Additional Info:
Year: 2013
Gen EPA ID: CAL000387521

Shipment Date: 20130723
Creation Date: 11/16/2013 22:15:17
Receipt Date: 20130726
Manifest ID: 011186849JJK
Trans EPA ID: CAR000175422
Trans Name: WORLDWIDE RECOVERY SYSTEMS INC
Trans 2 EPA ID: Not reported
Trans 2 Name: Not reported
TSDF EPA ID: NVT330010000
Trans Name: US ECOLOGY (BEATTY NV)
TSDF Alt EPA ID: Not reported
TSDF Alt Name: Not reported
Waste Code Description: 352 - Other organic solids
RCRA Code: Not reported
Meth Code: H132 - Landfill Or Surface Impoundment That Will Be Closed As Landfill(To Include On-Site Treatment And/Or Stabilization)
Quantity Tons: 0.85
Waste Quantity: 1700
Quantity Unit: P
Additional Code 1: Not reported
Additional Code 2: Not reported
Additional Code 3: Not reported
Additional Code 4: Not reported
Additional Code 5: Not reported

Additional Info:
Year: 2015
Gen EPA ID: CAL000387521

Shipment Date: 20151117
Creation Date: 5/4/2016 22:15:55
Receipt Date: 20151119
Manifest ID: 014563530JJK
Trans EPA ID: CAR000175422
Trans Name: WORLDWIDE RECOVERY SYSTEMS
Trans 2 EPA ID: Not reported
Trans 2 Name: Not reported
TSDF EPA ID: AZR000515924
Trans Name: YUMA YES INC
TSDF Alt EPA ID: Not reported
TSDF Alt Name: Not reported
Waste Code Description: 352 - Other organic solids
RCRA Code: Not reported
Meth Code: H141 - Storage, Bulking, And/Or Transfer Off Site--No Treatment/Reovery (H010-H129) Or (H131-H135)
Quantity Tons: 0.275
Waste Quantity: 550
Quantity Unit: P
Additional Code 1: Not reported

ACT COMPLIANCE DBA FLEETSERV (Continued) **S113883371**

Additional Code 2:	Not reported
Additional Code 3:	Not reported
Additional Code 4:	Not reported
Additional Code 5:	Not reported
Shipment Date:	20150407
Creation Date:	9/22/2015 22:15:43
Receipt Date:	20150410
Manifest ID:	014325889JJK
Trans EPA ID:	CAR000175422
Trans Name:	WORLDWIDE RECOVERY SYSTEMS
Trans 2 EPA ID:	Not reported
Trans 2 Name:	Not reported
TSDF EPA ID:	AZR000515924
Trans Name:	YUMA YES INC
TSDF Alt EPA ID:	Not reported
TSDF Alt Name:	Not reported
Waste Code Description:	352 - Other organic solids
RCRA Code:	Not reported
Meth Code:	H141 - Storage, Bulking, And/Or Transfer Off Site--No Treatment/Reovery (H010-H129) Or (H131-H135)
Quantity Tons:	0.6
Waste Quantity:	1200
Quantity Unit:	P
Additional Code 1:	Not reported
Additional Code 2:	Not reported
Additional Code 3:	Not reported
Additional Code 4:	Not reported
Additional Code 5:	Not reported

San Bern. Co. Permit:

Name:	ACT COMPLIANCE DBA FLEETSERV
Address:	16516 WASHINGTON DR
City,State,Zip:	FONTANA, CA 92335
Region:	SAN BERNARDINO
Facility ID:	FA0015075
Owner:	ACT Compliance DBA FleetServ
Permit Number:	PT0026267
Permit Category:	HAZARDOUS MATERIALS 1-3 CHEMICALS
Facility Status:	ACTIVE
Expiration Date:	08/31/2021
Name:	ACT COMPLIANCE DBA FLEETSERV
Address:	16516 WASHINGTON DR
City,State,Zip:	FONTANA, CA 92335
Region:	SAN BERNARDINO
Facility ID:	FA0015075
Owner:	ACT Compliance DBA FleetServ
Permit Number:	PT0026268
Permit Category:	CONDITIONALLY EXEMPT SM QTY GENERATOR
Facility Status:	ACTIVE
Expiration Date:	08/31/2021

CERS:

Name:	ACT COMPLIANCE DBA FLEETSERV
Address:	16516 WASHINGTON DR

ACT COMPLIANCE DBA FLEETSERV (Continued) **S113883371**

City,State,Zip: FONTANA, CA 92335
Site ID: 2946
CERS ID: 10451869
CERS Description: Chemical Storage Facilities

Violations:
Site ID: 2946
Site Name: ACT Compliance DBA FleetServ
Violation Date: 05-10-2016
Citation: HSC 6.5 Multiple Sections - California Health and Safety Code, Chapter 6.5, Section(s) Multiple Sections
Violation Description: Haz Waste Generator Program - Operations/Maintenance - General
Violation Notes: Returned to compliance on 06/30/2016. Failure to note accumulation start date on labels (CCR 66262.34(f)(2))
Violation Division: San Bernardino County Fire Department
Violation Program: HW
Violation Source: CERS

Site ID: 2946
Site Name: ACT Compliance DBA FleetServ
Violation Date: 05-10-2016
Citation: HSC 6.5 Multiple - California Health and Safety Code, Chapter 6.5, Section(s) Multiple
Violation Description: Haz Waste Generator Program - Administration/Documentation - General
Violation Notes: Returned to compliance on 06/30/2016. Failure to transport hazardous waste under a Manifest (CCR 66262.20)
Violation Division: San Bernardino County Fire Department
Violation Program: HW
Violation Source: CERS

Site ID: 2946
Site Name: ACT Compliance DBA FleetServ
Violation Date: 09-20-2019
Citation: HSC 6.95 25508(a)(1) - California Health and Safety Code, Chapter 6.95, Section(s) 25508(a)(1)
Violation Description: Failure to complete and electronically submit hazardous material inventory information for all reportable hazardous materials on site at or above reportable quantities.
Violation Notes: Returned to compliance on 11/01/2019. OBSERVATION: Observed (1) 251 cubic ft. cylinder of compressed oxygen on site that is not reported on the hazardous materials inventory via CERS. CERS ID#10451869. CORRECTIVE ACTION: Update the hazardous materials inventory via CERS by adding (1) 251 cubic ft. cylinder of compressed oxygen. Submit the certificate of compliance completed to this Department after the hazardous materials inventory has been updated.
Violation Division: San Bernardino County Fire Department
Violation Program: HMRRP
Violation Source: CERS

Site ID: 2946
Site Name: ACT Compliance DBA FleetServ
Violation Date: 05-10-2016
Citation: HSC 6.5 Multiple Sections - California Health and Safety Code, Chapter 6.5, Section(s) Multiple Sections
Violation Description: Haz Waste Generator Program - Operations/Maintenance - General
Violation Notes: Returned to compliance on 06/30/2016. Failure to label hazardous waste containers (CCR 66262.34(f)(3))
Violation Division: San Bernardino County Fire Department

ACT COMPLIANCE DBA FLEETSERV (Continued) **S113883371**

Violation Program:	HW
Violation Source:	CERS
Site ID:	2946
Site Name:	ACT Compliance DBA FleetServ
Violation Date:	09-20-2019
Citation:	HSC 6.95 25505(a)(4) - California Health and Safety Code, Chapter 6.95, Section(s) 25505(a)(4)
Violation Description:	Failure to provide initial and annual training to all employees in safety procedures in the event of a release or threatened release of a hazardous material or failure to document and maintain training records for a minimum of three years.
Violation Notes:	Returned to compliance on 10/17/2019. OBSERVATION: Documentation for hazardous materials and safety training for employees were not available for review. CORRECTIVE ACTION: Submit copies of the employee hazardous materials and safety training documentation to this Department along with the certificate of compliance completed.
Violation Division:	San Bernardino County Fire Department
Violation Program:	HMRRP
Violation Source:	CERS
Site ID:	2946
Site Name:	ACT Compliance DBA FleetServ
Violation Date:	05-10-2016
Citation:	HSC 6.95 25508(d) - California Health and Safety Code, Chapter 6.95, Section(s) 25508(d)
Violation Description:	Failure to complete and/or electronically submit a business plan when storing/handling a hazardous material at or above reportable quantities.
Violation Notes:	Returned to compliance on 09/13/2019.
Violation Division:	San Bernardino County Fire Department
Violation Program:	HMRRP
Violation Source:	CERS
Site ID:	2946
Site Name:	ACT Compliance DBA FleetServ
Violation Date:	05-10-2016
Citation:	HSC 6.5 Multiple Sections - California Health and Safety Code, Chapter 6.5, Section(s) Multiple Sections
Violation Description:	Haz Waste Generator Program - Operations/Maintenance - General
Violation Notes:	Returned to compliance on 06/30/2016. Failure to complete hazardous waste labels (CCR 66262.34(f)(3))
Violation Division:	San Bernardino County Fire Department
Violation Program:	HW
Violation Source:	CERS
Site ID:	2946
Site Name:	ACT Compliance DBA FleetServ
Violation Date:	05-10-2016
Citation:	HSC 6.5 Multiple - California Health and Safety Code, Chapter 6.5, Section(s) Multiple
Violation Description:	Haz Waste Generator Program - Administration/Documentation - General
Violation Notes:	Returned to compliance on 06/30/2016. Failure to retain Hazardous Waste Manifests for at least 3 years (CCR 66262.40(a))
Violation Division:	San Bernardino County Fire Department
Violation Program:	HW
Violation Source:	CERS

ACT COMPLIANCE DBA FLEETSERV (Continued) **S113883371**

Site ID: 2946
Site Name: ACT Compliance DBA FleetServ
Violation Date: 05-10-2016
Citation: HSC 6.5 Multiple Sections - California Health and Safety Code, Chapter 6.5, Section(s) Multiple Sections
Violation Description: Haz Waste Generator Program - Abandonment/Illegal Disposal/Unauthorized Treatment - General
Violation Notes: Returned to compliance on 06/30/2016. Failure to transport Hazardous Waste with a valid registration (CHSC 25163(a))
Violation Division: San Bernardino County Fire Department
Violation Program: HW
Violation Source: CERS

Site ID: 2946
Site Name: ACT Compliance DBA FleetServ
Violation Date: 05-10-2016
Citation: HSC 6.95 25508.2 - California Health and Safety Code, Chapter 6.95, Section(s) 25508.2
Violation Description: Failure to annually review and electronically certify that the business plan is complete, accurate, and up-to-date.
Violation Notes: Returned to compliance on 09/13/2019.
Violation Division: San Bernardino County Fire Department
Violation Program: HMRRP
Violation Source: CERS

Evaluation:
Eval General Type: Compliance Evaluation Inspection
Eval Date: 08-30-2016
Violations Found: No
Eval Type: Routine done by local agency
Eval Notes: HAZARDOUS MATERIALS CLOSURE INSPECTION
Eval Division: San Bernardino County Fire Department
Eval Program: HMRRP
Eval Source: CERS

Eval General Type: Compliance Evaluation Inspection
Eval Date: 08-30-2016
Violations Found: No
Eval Type: Routine done by local agency
Eval Notes: HAZARDOUS WASTE GENERATOR CLOSURE INSPECTION
Eval Division: San Bernardino County Fire Department
Eval Program: HW
Eval Source: CERS

Eval General Type: Compliance Evaluation Inspection
Eval Date: 09-20-2019
Violations Found: No
Eval Type: Routine done by local agency
Eval Notes: Not reported
Eval Division: San Bernardino County Fire Department
Eval Program: HW
Eval Source: CERS

Eval General Type: Compliance Evaluation Inspection
Eval Date: 09-20-2019
Violations Found: Yes
Eval Type: Routine done by local agency

ACT COMPLIANCE DBA FLEETSERV (Continued) **S113883371**

Eval Notes: Not reported
Eval Division: San Bernardino County Fire Department
Eval Program: HMRRP
Eval Source: CERS

Eval General Type: Compliance Evaluation Inspection
Eval Date: 05-10-2016
Violations Found: Yes
Eval Type: Routine done by local agency
Eval Notes: HAZARDOUS MATERIALS INSPECTION FOR FLEET SERV
Eval Division: San Bernardino County Fire Department
Eval Program: HMRRP
Eval Source: CERS

Eval General Type: Compliance Evaluation Inspection
Eval Date: 05-10-2016
Violations Found: Yes
Eval Type: Routine done by local agency
Eval Notes: HAZARDOUS WASTE GENERATOR INSPECTION FOR FLEET SERV
Eval Division: San Bernardino County Fire Department
Eval Program: HW
Eval Source: CERS

Enforcement Action:
Site ID: 2946
Site Name: ACT Compliance DBA FleetServ
Site Address: 16516 WASHINGTON DR
Site City: FONTANA
Site Zip: 92335
Enf Action Date: 05-10-2016
Enf Action Type: Notice of Violation (Unified Program)
Enf Action Description: Notice of Violation Issued by the Inspector at the Time of Inspection
Enf Action Notes: Not reported
Enf Action Division: San Bernardino County Fire Department
Enf Action Program: HMRRP
Enf Action Source: CERS

Site ID: 2946
Site Name: ACT Compliance DBA FleetServ
Site Address: 16516 WASHINGTON DR
Site City: FONTANA
Site Zip: 92335
Enf Action Date: 05-10-2016
Enf Action Type: Notice of Violation (Unified Program)
Enf Action Description: Notice of Violation Issued by the Inspector at the Time of Inspection
Enf Action Notes: Not reported
Enf Action Division: San Bernardino County Fire Department
Enf Action Program: HW
Enf Action Source: CERS

Coordinates:
Site ID: 2946
Facility Name: ACT Compliance DBA FleetServ
Env Int Type Code: HWG
Program ID: 10451869
Coord Name: Not reported

ACT COMPLIANCE DBA FLEETSERV (Continued) **S113883371**

Ref Point Type Desc:	Center of a facility or station.
Latitude:	34.068170
Longitude:	-117.443700

Affiliation:

Affiliation Type Desc:	Document Preparer
Entity Name:	Michelle Schwartz
Entity Title:	Not reported
Affiliation Address:	Not reported
Affiliation City:	Not reported
Affiliation State:	Not reported
Affiliation Country:	Not reported
Affiliation Zip:	Not reported
Affiliation Phone:	Not reported

Affiliation Type Desc:	Identification Signer
Entity Name:	Michelle Schwartz
Entity Title:	Secretary
Affiliation Address:	Not reported
Affiliation City:	Not reported
Affiliation State:	Not reported
Affiliation Country:	Not reported
Affiliation Zip:	Not reported
Affiliation Phone:	Not reported

Affiliation Type Desc:	Property Owner
Entity Name:	Michael Schwartz
Entity Title:	Not reported
Affiliation Address:	PO Box 79108
Affiliation City:	Corona
Affiliation State:	CA
Affiliation Country:	United States
Affiliation Zip:	92877
Affiliation Phone:	(909) 578-1272

Affiliation Type Desc:	Environmental Contact
Entity Name:	Michael Schwartz
Entity Title:	Not reported
Affiliation Address:	PO Box 79108
Affiliation City:	Corona
Affiliation State:	CA
Affiliation Country:	Not reported
Affiliation Zip:	92877
Affiliation Phone:	Not reported

Affiliation Type Desc:	Facility Mailing Address
Entity Name:	Mailing Address
Entity Title:	Not reported
Affiliation Address:	PO Box 79108
Affiliation City:	Corona
Affiliation State:	CA
Affiliation Country:	Not reported
Affiliation Zip:	92877
Affiliation Phone:	Not reported

Affiliation Type Desc:	Operator
Entity Name:	ACT Compliance DBA FleetServ

ACT COMPLIANCE DBA FLEETSERV (Continued) **S113883371**

Entity Title:	Not reported
Affiliation Address:	Not reported
Affiliation City:	Not reported
Affiliation State:	Not reported
Affiliation Country:	Not reported
Affiliation Zip:	Not reported
Affiliation Phone:	(951) 226-3460
Affiliation Type Desc:	CUPA District
Entity Name:	San Bernardino County Fire
Entity Title:	Not reported
Affiliation Address:	620 South E Street
Affiliation City:	San Bernardino
Affiliation State:	CA
Affiliation Country:	Not reported
Affiliation Zip:	92415-0153
Affiliation Phone:	(909) 386-8401
Affiliation Type Desc:	Legal Owner
Entity Name:	ACT Compliance DBA FleetServ
Entity Title:	Not reported
Affiliation Address:	PO Box 79108
Affiliation City:	Corona
Affiliation State:	CA
Affiliation Country:	United States
Affiliation Zip:	92877
Affiliation Phone:	(951) 226-3460
Affiliation Type Desc:	Parent Corporation
Entity Name:	ACT Compliance DBA FleetServ
Entity Title:	Not reported
Affiliation Address:	Not reported
Affiliation City:	Not reported
Affiliation State:	Not reported
Affiliation Country:	Not reported
Affiliation Zip:	Not reported
Affiliation Phone:	Not reported

HWTS:

Name:	ACT COMPLIANCE DBA FLEETSERV
Address:	16516 WASHINGTON DR
Address 2:	Not reported
City,State,Zip:	FONTANA, CA 92335
EPA ID:	CAL000387521
Inactive Date:	Not reported
Create Date:	07/18/2013
Last Act Date:	07/23/2020
Mailing Name:	Not reported
Mailing Address:	PO BOX 79108
Mailing Address 2:	Not reported
Mailing City,State,Zip:	CORONA, CA 92877
Owner Name:	ACT COMPLIANCE DBA FLEETSERV
Owner Address:	16516 WASHINGTON DR
Owner Address 2:	Not reported
Owner City,State,Zip:	FONTANA, CA 92335
Contact Name:	MICHAEL SCHWARTZ

ACT COMPLIANCE DBA FLEETSERV (Continued) **S113883371**

Contact Address:	725 S. LUGO AVENUE
Contact Address 2:	Not reported
City,State,Zip:	SAN BERNARDINO, CA 924080000

NAICS:

EPA ID:	CAL000387521
Create Date:	2013-07-18 09:09:36.180
NAICS Code:	541614
NAICS Description:	Process, Physical Distribution, and Logistics Consulting Services
Issued EPA ID Date:	2013-07-18 09:09:36.17300
Inactive Date:	Not reported
Facility Name:	ACT COMPLIANCE DBA FLEETSERV
Facility Address:	16516 WASHINGTON DR
Facility Address 2:	Not reported
Facility City:	FONTANA
Facility County:	Not reported
Facility State:	CA
Facility Zip:	92335

K36 **SIERRA ASSEMBLAGE ZONE 2 - PROPERTY 10** **RCRA NonGen / NLR** **1026480142**
East **16663 BOYLE AVENUE** **CAC003086091**
1/8-1/4 **FONTANA, CA 92337**
0.209 mi.
1105 ft. **Site 1 of 2 in cluster K**

Relative:
Higher

Actual:
1094 ft.

RCRA NonGen / NLR:

Date Form Received by Agency:	2020-09-29 00:00:00.0
Handler Name:	SIERRA ASSEMBLAGE ZONE 2 - PROPERTY 10
Handler Address:	16663 BOYLE AVENUE
Handler City,State,Zip:	FONTANA, CA 92337
EPA ID:	CAC003086091
Contact Name:	GUILLERMO ACCAME
Contact Address:	7887 EAST BELLEVIEW AVENUE
Contact City,State,Zip:	DENVER, CO 80111
Contact Telephone:	303-846-5885
Contact Fax:	Not reported
Contact Email:	WACCAME@PANATTONI.COM
Contact Title:	Not reported
EPA Region:	09
Land Type:	Not reported
Federal Waste Generator Description:	Not a generator, verified
Non-Notifier:	Not reported
Biennial Report Cycle:	Not reported
Accessibility:	Not reported
Active Site Indicator:	Not reported
State District Owner:	Not reported
State District:	Not reported
Mailing Address:	7887 EAST BELLEVIEW AVENUE
Mailing City,State,Zip:	DENVER, CO 80111
Owner Name:	SIERRA AVENUE INDUSTRIAL, LLC
Owner Type:	Other
Operator Name:	GUILLERMO ACCAME
Operator Type:	Other
Short-Term Generator Activity:	No
Importer Activity:	No
Mixed Waste Generator:	No
Transporter Activity:	No

SIERRA ASSEMBLAGE ZONE 2 - PROPERTY 10 (Continued) **1026480142**

Transfer Facility Activity:	No
Recycler Activity with Storage:	No
Small Quantity On-Site Burner Exemption:	No
Smelting Melting and Refining Furnace Exemption:	No
Underground Injection Control:	No
Off-Site Waste Receipt:	No
Universal Waste Indicator:	No
Universal Waste Destination Facility:	No
Federal Universal Waste:	No
Active Site Fed-Reg Treatment Storage and Disposal Facility:	Not reported
Active Site Converter Treatment storage and Disposal Facility:	Not reported
Active Site State-Reg Treatment Storage and Disposal Facility:	Not reported
Active Site State-Reg Handler:	---
Federal Facility Indicator:	Not reported
Hazardous Secondary Material Indicator:	N
Sub-Part K Indicator:	Not reported
Commercial TSD Indicator:	No
Treatment Storage and Disposal Type:	Not reported
2018 GPRA Permit Baseline:	Not on the Baseline
2018 GPRA Renewals Baseline:	Not on the Baseline
Permit Renewals Workload Universe:	Not reported
Permit Workload Universe:	Not reported
Permit Progress Universe:	Not reported
Post-Closure Workload Universe:	Not reported
Closure Workload Universe:	Not reported
202 GPRA Corrective Action Baseline:	No
Corrective Action Workload Universe:	No
Subject to Corrective Action Universe:	No
Non-TSDFs Where RCRA CA has Been Imposed Universe:	No
TSDFs Potentially Subject to CA Under 3004 (u)/(v) Universe:	No
TSDFs Only Subject to CA under Discretionary Auth Universe:	No
Corrective Action Priority Ranking:	No NCAPS ranking
Environmental Control Indicator:	No
Institutional Control Indicator:	No
Human Exposure Controls Indicator:	N/A
Groundwater Controls Indicator:	N/A
Operating TSDF Universe:	Not reported
Full Enforcement Universe:	Not reported
Significant Non-Complier Universe:	No
Unaddressed Significant Non-Complier Universe:	No
Addressed Significant Non-Complier Universe:	No
Significant Non-Complier With a Compliance Schedule Universe:	No
Financial Assurance Required:	Not reported
Handler Date of Last Change:	2020-10-08 18:50:09.0
Recognized Trader-Importer:	No
Recognized Trader-Exporter:	No
Importer of Spent Lead Acid Batteries:	No
Exporter of Spent Lead Acid Batteries:	No
Recycler Activity Without Storage:	No
Manifest Broker:	No
Sub-Part P Indicator:	No

Handler - Owner Operator:

Owner/Operator Indicator:	Owner
Owner/Operator Name:	SIERRA AVENUE INDUSTRIAL, LLC
Legal Status:	Other

SIERRA ASSEMBLAGE ZONE 2 - PROPERTY 10 (Continued) **1026480142**

Date Became Current:	Not reported
Date Ended Current:	Not reported
Owner/Operator Address:	7887 EAST BELLEVIEW AVENUE
Owner/Operator City,State,Zip:	DENVER, CO 80111
Owner/Operator Telephone:	303-846-5885
Owner/Operator Telephone Ext:	Not reported
Owner/Operator Fax:	Not reported
Owner/Operator Email:	Not reported
Owner/Operator Indicator:	Operator
Owner/Operator Name:	GUILLERMO ACCAME
Legal Status:	Other
Date Became Current:	Not reported
Date Ended Current:	Not reported
Owner/Operator Address:	7887 EAST BELLEVIEW AVENUE
Owner/Operator City,State,Zip:	DENVER, CO 80111
Owner/Operator Telephone:	303-846-5885
Owner/Operator Telephone Ext:	Not reported
Owner/Operator Fax:	Not reported
Owner/Operator Email:	Not reported

Historic Generators:

Receive Date:	2020-09-29 00:00:00.0
Handler Name:	SIERRA ASSEMBLAGE ZONE 2 - PROPERTY 10
Federal Waste Generator Description:	Not a generator, verified
State District Owner:	Not reported
Large Quantity Handler of Universal Waste:	No
Recognized Trader Importer:	No
Recognized Trader Exporter:	No
Spent Lead Acid Battery Importer:	No
Spent Lead Acid Battery Exporter:	No
Current Record:	Yes
Non Storage Recycler Activity:	Not reported
Electronic Manifest Broker:	Not reported

List of NAICS Codes and Descriptions:

NAICS Code:	56299
NAICS Description:	ALL OTHER WASTE MANAGEMENT SERVICES

Facility Has Received Notices of Violations:

Violations:	No Violations Found

Evaluation Action Summary:

Evaluations:	No Evaluations Found

37
West
1/8-1/4
0.225 mi.
1186 ft.

EIP ROAD SERVICES
16144 BOYLE AVE
FONTAINA, CA 92337

RCRA NonGen / NLR

1024824142
CAL000346448

Relative:
Lower

Actual:
1082 ft.

RCRA NonGen / NLR:

Date Form Received by Agency:		2009-09-16 00:00:00.0
Handler Name:	EIP ROAD SERVICES	
Handler Address:		16144 BOYLE AVE
Handler City,State,Zip:		FONTANA, CA 92337-7401
EPA ID:		CAL000346448
Contact Name:		JUAN JOSE PALOMINO
Contact Address:		16144 BOYLE AVE
Contact City,State,Zip:		FONTANA, CA 92337
Contact Telephone:		951-377-3561
Contact Fax:		909-697-2070
Contact Email:		EIPDIESELREPAIR@GMAIL.COM
Contact Title:		Not reported
EPA Region:		09
Land Type:		Not reported
Federal Waste Generator Description:		Not a generator, verified
Non-Notifier:		Not reported
Biennial Report Cycle:		Not reported
Accessibility:		Not reported
Active Site Indicator:		Handler Activities
State District Owner:		Not reported
State District:		Not reported
Mailing Address:		16144 BOYLE AVE
Mailing City,State,Zip:		FONTANA, CA 92337-7401
Owner Name:		EIP ROAD SERVICES
Owner Type:		Other
Operator Name:		JUAN JOSE PALOMINO
Operator Type:		Other
Short-Term Generator Activity:		No
Importer Activity:		No
Mixed Waste Generator:		No
Transporter Activity:		No
Transfer Facility Activity:		No
Recycler Activity with Storage:		No
Small Quantity On-Site Burner Exemption:		No
Smelting Melting and Refining Furnace Exemption:		No
Underground Injection Control:		No
Off-Site Waste Receipt:		No
Universal Waste Indicator:		Yes
Universal Waste Destination Facility:		Yes
Federal Universal Waste:		No
Active Site Fed-Reg Treatment Storage and Disposal Facility:		Not reported
Active Site Converter Treatment storage and Disposal Facility:		Not reported
Active Site State-Reg Treatment Storage and Disposal Facility:		Not reported
Active Site State-Reg Handler:		---
Federal Facility Indicator:		Not reported
Hazardous Secondary Material Indicator:		N
Sub-Part K Indicator:		Not reported
Commercial TSD Indicator:		No
Treatment Storage and Disposal Type:		Not reported
2018 GPRA Permit Baseline:		Not on the Baseline
2018 GPRA Renewals Baseline:		Not on the Baseline
Permit Renewals Workload Universe:		Not reported

EIP ROAD SERVICES (Continued) **1024824142**

Permit Workload Universe:	Not reported
Permit Progress Universe:	Not reported
Post-Closure Workload Universe:	Not reported
Closure Workload Universe:	Not reported
202 GPRA Corrective Action Baseline:	No
Corrective Action Workload Universe:	No
Subject to Corrective Action Universe:	No
Non-TSDFs Where RCRA CA has Been Imposed Universe:	No
TSDFs Potentially Subject to CA Under 3004 (u)/(v) Universe:	No
TSDFs Only Subject to CA under Discretionary Auth Universe:	No
Corrective Action Priority Ranking:	No NCAPS ranking
Environmental Control Indicator:	No
Institutional Control Indicator:	No
Human Exposure Controls Indicator:	N/A
Groundwater Controls Indicator:	N/A
Operating TSDF Universe:	Not reported
Full Enforcement Universe:	Not reported
Significant Non-Complier Universe:	No
Unaddressed Significant Non-Complier Universe:	No
Addressed Significant Non-Complier Universe:	No
Significant Non-Complier With a Compliance Schedule Universe:	No
Financial Assurance Required:	Not reported
Handler Date of Last Change:	2018-09-05 20:31:39.0
Recognized Trader-Importer:	No
Recognized Trader-Exporter:	No
Importer of Spent Lead Acid Batteries:	No
Exporter of Spent Lead Acid Batteries:	No
Recycler Activity Without Storage:	No
Manifest Broker:	No
Sub-Part P Indicator:	No

Handler - Owner Operator:

Owner/Operator Indicator:	Owner
Owner/Operator Name:	EIP ROAD SERVICES
Legal Status:	Other
Date Became Current:	Not reported
Date Ended Current:	Not reported
Owner/Operator Address:	16144 BOYLE AVE
Owner/Operator City,State,Zip:	FONTANA, CA 92337-7401
Owner/Operator Telephone:	951-377-3561
Owner/Operator Telephone Ext:	Not reported
Owner/Operator Fax:	Not reported
Owner/Operator Email:	Not reported

Owner/Operator Indicator:	Operator
Owner/Operator Name:	JUAN JOSE PALOMINO
Legal Status:	Other
Date Became Current:	Not reported
Date Ended Current:	Not reported
Owner/Operator Address:	16144 BOYLE AVE
Owner/Operator City,State,Zip:	FONTANA, CA 92337
Owner/Operator Telephone:	951-377-3561
Owner/Operator Telephone Ext:	Not reported
Owner/Operator Fax:	Not reported
Owner/Operator Email:	Not reported

EIP ROAD SERVICES (Continued) **1024824142**

Historic Generators:
Receive Date: 2009-09-16 00:00:00.0
Handler Name: EIP ROAD SERVICES
Federal Waste Generator Description: Not a generator, verified
State District Owner: Not reported
Large Quantity Handler of Universal Waste: No
Recognized Trader Importer: No
Recognized Trader Exporter: No
Spent Lead Acid Battery Importer: No
Spent Lead Acid Battery Exporter: No
Current Record: Yes
Non Storage Recycler Activity: Not reported
Electronic Manifest Broker: Not reported

List of NAICS Codes and Descriptions:
NAICS Code: 811111
NAICS Description: GENERAL AUTOMOTIVE REPAIR

Facility Has Received Notices of Violations:
Violations: No Violations Found

Evaluation Action Summary:
Evaluations: No Evaluations Found

L38 **JAVIER TORRES** **RCRA NonGen / NLR** **1025859208**
North **16372 TAYLOR AVE** **CAC003039748**
1/8-1/4 **FONTANA, CA 92335**
0.235 mi.
1239 ft. **Site 1 of 2 in cluster L**

Relative:
Higher

Actual:
1110 ft.

RCRA NonGen / NLR:
Date Form Received by Agency: 2019-10-21 00:00:00.0
Handler Name: JAVIER TORRES
Handler Address: 16372 TAYLOR AVE
Handler City,State,Zip: FONTANA, CA 92335
EPA ID: CAC003039748
Contact Name: JAVIER TORRES
Contact Address: 16372 TAYLOR AVE
Contact City,State,Zip: FONTANA, CA 92335
Contact Telephone: 626-202-4074
Contact Fax: Not reported
Contact Email: ANAB@PWSEI.COM
Contact Title: Not reported
EPA Region: 09
Land Type: Not reported
Federal Waste Generator Description: Not a generator, verified
Non-Notifier: Not reported
Biennial Report Cycle: Not reported
Accessibility: Not reported
Active Site Indicator: Not reported
State District Owner: Not reported
State District: Not reported
Mailing Address: 16372 TAYLOR AVE
Mailing City,State,Zip: FONTANA, CA 92335
Owner Name: JAVIER TORRES

JAVIER TORRES (Continued) **1025859208**

Owner Type:	Other
Operator Name:	JAVIER TORRES
Operator Type:	Other
Short-Term Generator Activity:	No
Importer Activity:	No
Mixed Waste Generator:	No
Transporter Activity:	No
Transfer Facility Activity:	No
Recycler Activity with Storage:	No
Small Quantity On-Site Burner Exemption:	No
Smelting Melting and Refining Furnace Exemption:	No
Underground Injection Control:	No
Off-Site Waste Receipt:	No
Universal Waste Indicator:	No
Universal Waste Destination Facility:	No
Federal Universal Waste:	No
Active Site Fed-Reg Treatment Storage and Disposal Facility:	Not reported
Active Site Converter Treatment storage and Disposal Facility:	Not reported
Active Site State-Reg Treatment Storage and Disposal Facility:	Not reported
Active Site State-Reg Handler:	---
Federal Facility Indicator:	Not reported
Hazardous Secondary Material Indicator:	N
Sub-Part K Indicator:	Not reported
Commercial TSD Indicator:	No
Treatment Storage and Disposal Type:	Not reported
2018 GPRA Permit Baseline:	Not on the Baseline
2018 GPRA Renewals Baseline:	Not on the Baseline
Permit Renewals Workload Universe:	Not reported
Permit Workload Universe:	Not reported
Permit Progress Universe:	Not reported
Post-Closure Workload Universe:	Not reported
Closure Workload Universe:	Not reported
202 GPRA Corrective Action Baseline:	No
Corrective Action Workload Universe:	No
Subject to Corrective Action Universe:	No
Non-TSDFs Where RCRA CA has Been Imposed Universe:	No
TSDFs Potentially Subject to CA Under 3004 (u)/(v) Universe:	No
TSDFs Only Subject to CA under Discretionary Auth Universe:	No
Corrective Action Priority Ranking:	No NCAPS ranking
Environmental Control Indicator:	No
Institutional Control Indicator:	No
Human Exposure Controls Indicator:	N/A
Groundwater Controls Indicator:	N/A
Operating TSDF Universe:	Not reported
Full Enforcement Universe:	Not reported
Significant Non-Complier Universe:	No
Unaddressed Significant Non-Complier Universe:	No
Addressed Significant Non-Complier Universe:	No
Significant Non-Complier With a Compliance Schedule Universe:	No
Financial Assurance Required:	Not reported
Handler Date of Last Change:	2019-10-25 14:15:59.0
Recognized Trader-Importer:	No
Recognized Trader-Exporter:	No
Importer of Spent Lead Acid Batteries:	No
Exporter of Spent Lead Acid Batteries:	No
Recycler Activity Without Storage:	No
Manifest Broker:	No

JAVIER TORRES (Continued) **1025859208**

Sub-Part P Indicator: No

Handler - Owner Operator:
Owner/Operator Indicator: Operator
Owner/Operator Name: JAVIER TORRES
Legal Status: Other
Date Became Current: Not reported
Date Ended Current: Not reported
Owner/Operator Address: 16372 TAYLOR AVE
Owner/Operator City,State,Zip: FONTANA, CA 92335
Owner/Operator Telephone: 626-202-4074
Owner/Operator Telephone Ext: Not reported
Owner/Operator Fax: Not reported
Owner/Operator Email: Not reported

Owner/Operator Indicator: Owner
Owner/Operator Name: JAVIER TORRES
Legal Status: Other
Date Became Current: Not reported
Date Ended Current: Not reported
Owner/Operator Address: 16372 TAYLOR AVE
Owner/Operator City,State,Zip: FONTANA, CA 92335
Owner/Operator Telephone: 626-202-4074
Owner/Operator Telephone Ext: Not reported
Owner/Operator Fax: Not reported
Owner/Operator Email: Not reported

Historic Generators:
Receive Date: 2019-10-21 00:00:00.0
Handler Name: JAVIER TORRES
Federal Waste Generator Description: Not a generator, verified
State District Owner: Not reported
Large Quantity Handler of Universal Waste: No
Recognized Trader Importer: No
Recognized Trader Exporter: No
Spent Lead Acid Battery Importer: No
Spent Lead Acid Battery Exporter: No
Current Record: Yes
Non Storage Recycler Activity: Not reported
Electronic Manifest Broker: Not reported

List of NAICS Codes and Descriptions:
NAICS Code: 56299
NAICS Description: ALL OTHER WASTE MANAGEMENT SERVICES

Facility Has Received Notices of Violations:
Violations: No Violations Found

Evaluation Action Summary:
Evaluations: No Evaluations Found

L39 **JAVIER TORRES** **RCRA NonGen / NLR** **1025861859**
North **16372 TAYLOR AVE** **CAC003042554**
1/8-1/4 **FONTANA, CA 92335**
0.235 mi.
1239 ft. **Site 2 of 2 in cluster L**

Relative: **Higher**
Actual: **1110 ft.**

RCRA NonGen / NLR:

Date Form Received by Agency:		2019-11-08 00:00:00.0
Handler Name:	JAVIER TORRES	
Handler Address:		16372 TAYLOR AVE
Handler City,State,Zip:		FONTANA, CA 92335
EPA ID:		CAC003042554
Contact Name:		JAVIER TORRES
Contact Address:		16372 TAYLOR AVE
Contact City,State,Zip:		FONTANA, CA 92335
Contact Telephone:		626-202-4074
Contact Fax:		Not reported
Contact Email:		ANAB@PWSEI.COM
Contact Title:		Not reported
EPA Region:		09
Land Type:		Not reported
Federal Waste Generator Description:		Not a generator, verified
Non-Notifier:		Not reported
Biennial Report Cycle:		Not reported
Accessibility:		Not reported
Active Site Indicator:		Not reported
State District Owner:		Not reported
State District:		Not reported
Mailing Address:		16372 TAYLOR AVE
Mailing City,State,Zip:		FONTANA, CA 92335
Owner Name:		JAVIER TORRES
Owner Type:		Other
Operator Name:		JAVIER TORRES
Operator Type:		Other
Short-Term Generator Activity:		No
Importer Activity:		No
Mixed Waste Generator:		No
Transporter Activity:		No
Transfer Facility Activity:		No
Recycler Activity with Storage:		No
Small Quantity On-Site Burner Exemption:		No
Smelting Melting and Refining Furnace Exemption:		No
Underground Injection Control:		No
Off-Site Waste Receipt:		No
Universal Waste Indicator:		No
Universal Waste Destination Facility:		No
Federal Universal Waste:		No
Active Site Fed-Reg Treatment Storage and Disposal Facility:		Not reported
Active Site Converter Treatment storage and Disposal Facility:		Not reported
Active Site State-Reg Treatment Storage and Disposal Facility:		Not reported
Active Site State-Reg Handler:		---
Federal Facility Indicator:		Not reported
Hazardous Secondary Material Indicator:		N
Sub-Part K Indicator:		Not reported
Commercial TSD Indicator:		No
Treatment Storage and Disposal Type:		Not reported
2018 GPRA Permit Baseline:		Not on the Baseline
2018 GPRA Renewals Baseline:		Not on the Baseline
Permit Renewals Workload Universe:		Not reported

JAVIER TORRES (Continued) **1025861859**

Permit Workload Universe:	Not reported
Permit Progress Universe:	Not reported
Post-Closure Workload Universe:	Not reported
Closure Workload Universe:	Not reported
202 GPRA Corrective Action Baseline:	No
Corrective Action Workload Universe:	No
Subject to Corrective Action Universe:	No
Non-TSDFs Where RCRA CA has Been Imposed Universe:	No
TSDFs Potentially Subject to CA Under 3004 (u)/(v) Universe:	No
TSDFs Only Subject to CA under Discretionary Auth Universe:	No
Corrective Action Priority Ranking:	No NCAPS ranking
Environmental Control Indicator:	No
Institutional Control Indicator:	No
Human Exposure Controls Indicator:	N/A
Groundwater Controls Indicator:	N/A
Operating TSDF Universe:	Not reported
Full Enforcement Universe:	Not reported
Significant Non-Complier Universe:	No
Unaddressed Significant Non-Complier Universe:	No
Addressed Significant Non-Complier Universe:	No
Significant Non-Complier With a Compliance Schedule Universe:	No
Financial Assurance Required:	Not reported
Handler Date of Last Change:	2019-11-22 19:28:38.0
Recognized Trader-Importer:	No
Recognized Trader-Exporter:	No
Importer of Spent Lead Acid Batteries:	No
Exporter of Spent Lead Acid Batteries:	No
Recycler Activity Without Storage:	No
Manifest Broker:	No
Sub-Part P Indicator:	No

Handler - Owner Operator:

Owner/Operator Indicator:	Operator
Owner/Operator Name:	JAVIER TORRES
Legal Status:	Other
Date Became Current:	Not reported
Date Ended Current:	Not reported
Owner/Operator Address:	16372 TAYLOR AVE
Owner/Operator City,State,Zip:	FONTANA, CA 92335
Owner/Operator Telephone:	626-202-4074
Owner/Operator Telephone Ext:	Not reported
Owner/Operator Fax:	Not reported
Owner/Operator Email:	Not reported

Owner/Operator Indicator:	Owner
Owner/Operator Name:	JAVIER TORRES
Legal Status:	Other
Date Became Current:	Not reported
Date Ended Current:	Not reported
Owner/Operator Address:	16372 TAYLOR AVE
Owner/Operator City,State,Zip:	FONTANA, CA 92335
Owner/Operator Telephone:	626-202-4074
Owner/Operator Telephone Ext:	Not reported
Owner/Operator Fax:	Not reported
Owner/Operator Email:	Not reported

JAVIER TORRES (Continued) **1025861859**

Historic Generators:
Receive Date: 2019-11-08 00:00:00.0
Handler Name: JAVIER TORRES
Federal Waste Generator Description: Not a generator, verified
State District Owner: Not reported
Large Quantity Handler of Universal Waste: No
Recognized Trader Importer: No
Recognized Trader Exporter: No
Spent Lead Acid Battery Importer: No
Spent Lead Acid Battery Exporter: No
Current Record: Yes
Non Storage Recycler Activity: Not reported
Electronic Manifest Broker: Not reported

List of NAICS Codes and Descriptions:
NAICS Code: 56299
NAICS Description: ALL OTHER WASTE MANAGEMENT SERVICES

Facility Has Received Notices of Violations:
Violations: No Violations Found

Evaluation Action Summary:
Evaluations: No Evaluations Found

40
NNE
1/8-1/4
0.245 mi.
1293 ft.

REQUIP CORP **RCRA NonGen / NLR** **1024803091**
10209 CYPRESS AVE **CAL000250955**
FONTANA, CA 92335

Relative:
Higher

Actual:
1112 ft.

RCRA NonGen / NLR:
Date Form Received by Agency: 2002-04-26 00:00:00.0
Handler Name: REQUIP CORP
Handler Address: 10209 CYPRESS AVE
Handler City,State,Zip: FONTANA, CA 92335
EPA ID: CAL000250955
Contact Name: MICHAEL SCHWARTZ
Contact Address: 16516 WASHINGTON DR
Contact City,State,Zip: FONTANA, CA 92335
Contact Telephone: 909-429-3232
Contact Fax: 909-429-3232
Contact Email: MICHELLE@REQUIPCORP.COM
Contact Title: Not reported
EPA Region: 09
Land Type: Not reported
Federal Waste Generator Description: Not a generator, verified
Non-Notifier: Not reported
Biennial Report Cycle: Not reported
Accessibility: Not reported
Active Site Indicator: Handler Activities
State District Owner: Not reported
State District: Not reported
Mailing Address: 16516 WASHINGTON DR
Mailing City,State,Zip: FONTANA, CA 92335-0000
Owner Name: REQUIP CORP

REQUIP CORP (Continued) **1024803091**

Owner Type:	Other
Operator Name:	MICHAEL SCHWARTZ
Operator Type:	Other
Short-Term Generator Activity:	No
Importer Activity:	No
Mixed Waste Generator:	No
Transporter Activity:	No
Transfer Facility Activity:	No
Recycler Activity with Storage:	No
Small Quantity On-Site Burner Exemption:	No
Smelting Melting and Refining Furnace Exemption:	No
Underground Injection Control:	No
Off-Site Waste Receipt:	No
Universal Waste Indicator:	Yes
Universal Waste Destination Facility:	Yes
Federal Universal Waste:	No
Active Site Fed-Reg Treatment Storage and Disposal Facility:	Not reported
Active Site Converter Treatment storage and Disposal Facility:	Not reported
Active Site State-Reg Treatment Storage and Disposal Facility:	Not reported
Active Site State-Reg Handler:	---
Federal Facility Indicator:	Not reported
Hazardous Secondary Material Indicator:	N
Sub-Part K Indicator:	Not reported
Commercial TSD Indicator:	No
Treatment Storage and Disposal Type:	Not reported
2018 GPRA Permit Baseline:	Not on the Baseline
2018 GPRA Renewals Baseline:	Not on the Baseline
Permit Renewals Workload Universe:	Not reported
Permit Workload Universe:	Not reported
Permit Progress Universe:	Not reported
Post-Closure Workload Universe:	Not reported
Closure Workload Universe:	Not reported
202 GPRA Corrective Action Baseline:	No
Corrective Action Workload Universe:	No
Subject to Corrective Action Universe:	No
Non-TSDFs Where RCRA CA has Been Imposed Universe:	No
TSDFs Potentially Subject to CA Under 3004 (u)/(v) Universe:	No
TSDFs Only Subject to CA under Discretionary Auth Universe:	No
Corrective Action Priority Ranking:	No NCAPS ranking
Environmental Control Indicator:	No
Institutional Control Indicator:	No
Human Exposure Controls Indicator:	N/A
Groundwater Controls Indicator:	N/A
Operating TSDF Universe:	Not reported
Full Enforcement Universe:	Not reported
Significant Non-Complier Universe:	No
Unaddressed Significant Non-Complier Universe:	No
Addressed Significant Non-Complier Universe:	No
Significant Non-Complier With a Compliance Schedule Universe:	No
Financial Assurance Required:	Not reported
Handler Date of Last Change:	2018-09-05 15:46:00.0
Recognized Trader-Importer:	No
Recognized Trader-Exporter:	No
Importer of Spent Lead Acid Batteries:	No
Exporter of Spent Lead Acid Batteries:	No
Recycler Activity Without Storage:	No
Manifest Broker:	No

REQUIP CORP (Continued) **1024803091**

Sub-Part P Indicator: No

Handler - Owner Operator:

Owner/Operator Indicator:	Operator
Owner/Operator Name:	MICHAEL SCHWARTZ
Legal Status:	Other
Date Became Current:	Not reported
Date Ended Current:	Not reported
Owner/Operator Address:	16516 WASHINGTON DR
Owner/Operator City,State,Zip:	FONTANA, CA 92335
Owner/Operator Telephone:	909-429-3232
Owner/Operator Telephone Ext:	Not reported
Owner/Operator Fax:	Not reported
Owner/Operator Email:	Not reported

Owner/Operator Indicator:	Owner
Owner/Operator Name:	REQUIP CORP
Legal Status:	Other
Date Became Current:	Not reported
Date Ended Current:	Not reported
Owner/Operator Address:	16516 WASHINGTON DR
Owner/Operator City,State,Zip:	FONTANA, CA 92335-0000
Owner/Operator Telephone:	909-429-3232
Owner/Operator Telephone Ext:	Not reported
Owner/Operator Fax:	Not reported
Owner/Operator Email:	Not reported

Historic Generators:

Receive Date:	2002-04-26 00:00:00.0
Handler Name: REQUIP CORP	
Federal Waste Generator Description:	Not a generator, verified
State District Owner:	Not reported
Large Quantity Handler of Universal Waste:	No
Recognized Trader Importer:	No
Recognized Trader Exporter:	No
Spent Lead Acid Battery Importer:	No
Spent Lead Acid Battery Exporter:	No
Current Record:	Yes
Non Storage Recycler Activity:	Not reported
Electronic Manifest Broker:	Not reported

List of NAICS Codes and Descriptions:

NAICS Code:	53249
NAICS Description:	OTHER COMMERCIAL AND INDUSTRIAL MACHINERY AND EQUIPMENT RENTAL AND LEASING

Facility Has Received Notices of Violations:

Violations: No Violations Found

Evaluation Action Summary:

Evaluations: No Evaluations Found

K41 **SIERRA ASSEMBLAGE ZONE 2 PROPERTY 11** **RCRA NonGen / NLR** **1026720108**
East **10420 JUNIPER AVENUE** **CAC003108792**
1/8-1/4 **FONTANA, CA 92337**
0.248 mi.
1307 ft. **Site 2 of 2 in cluster K**

Relative:
Higher

Actual:
1093 ft.

RCRA NonGen / NLR:

Date Form Received by Agency:	2021-03-05 00:00:00.0
Handler Name:	SIERRA ASSEMBLAGE ZONE 2 PROPERTY 11
Handler Address:	10420 JUNIPER AVENUE
Handler City,State,Zip:	FONTANA, CA 92337
EPA ID:	CAC003108792
Contact Name:	GUILLERMO ACCAME
Contact Address:	7887 EAST BELLEVIEW AVENUE
Contact City,State,Zip:	DENVER, CO 80111
Contact Telephone:	303-846-5885
Contact Fax:	Not reported
Contact Email:	WACCAME@PANATTONI.COM
Contact Title:	Not reported
EPA Region:	09
Land Type:	Not reported
Federal Waste Generator Description:	Not a generator, verified
Non-Notifier:	Not reported
Biennial Report Cycle:	Not reported
Accessibility:	Not reported
Active Site Indicator:	Not reported
State District Owner:	Not reported
State District:	Not reported
Mailing Address:	7887 EAST BELLEVIEW AVENUE
Mailing City,State,Zip:	DENVER, CO 80111
Owner Name:	PANATTONI DEVELOPMENT COMPANY, INC.
Owner Type:	Other
Operator Name:	GUILLERMO ACCAME
Operator Type:	Other
Short-Term Generator Activity:	No
Importer Activity:	No
Mixed Waste Generator:	No
Transporter Activity:	No
Transfer Facility Activity:	No
Recycler Activity with Storage:	No
Small Quantity On-Site Burner Exemption:	No
Smelting Melting and Refining Furnace Exemption:	No
Underground Injection Control:	No
Off-Site Waste Receipt:	No
Universal Waste Indicator:	No
Universal Waste Destination Facility:	No
Federal Universal Waste:	No
Active Site Fed-Reg Treatment Storage and Disposal Facility:	Not reported
Active Site Converter Treatment storage and Disposal Facility:	Not reported
Active Site State-Reg Treatment Storage and Disposal Facility:	Not reported
Active Site State-Reg Handler:	---
Federal Facility Indicator:	Not reported
Hazardous Secondary Material Indicator:	N
Sub-Part K Indicator:	Not reported
Commercial TSD Indicator:	No
Treatment Storage and Disposal Type:	Not reported
2018 GPRA Permit Baseline:	Not on the Baseline
2018 GPRA Renewals Baseline:	Not on the Baseline
Permit Renewals Workload Universe:	Not reported

SIERRA ASSEMBLAGE ZONE 2 PROPERTY 11 (Continued) **1026720108**

Permit Workload Universe:	Not reported
Permit Progress Universe:	Not reported
Post-Closure Workload Universe:	Not reported
Closure Workload Universe:	Not reported
202 GPRA Corrective Action Baseline:	No
Corrective Action Workload Universe:	No
Subject to Corrective Action Universe:	No
Non-TSDFs Where RCRA CA has Been Imposed Universe:	No
TSDFs Potentially Subject to CA Under 3004 (u)/(v) Universe:	No
TSDFs Only Subject to CA under Discretionary Auth Universe:	No
Corrective Action Priority Ranking:	No NCAPS ranking
Environmental Control Indicator:	No
Institutional Control Indicator:	No
Human Exposure Controls Indicator:	N/A
Groundwater Controls Indicator:	N/A
Operating TSDF Universe:	Not reported
Full Enforcement Universe:	Not reported
Significant Non-Complier Universe:	No
Unaddressed Significant Non-Complier Universe:	No
Addressed Significant Non-Complier Universe:	No
Significant Non-Complier With a Compliance Schedule Universe:	No
Financial Assurance Required:	Not reported
Handler Date of Last Change:	2021-03-12 19:46:07.0
Recognized Trader-Importer:	No
Recognized Trader-Exporter:	No
Importer of Spent Lead Acid Batteries:	No
Exporter of Spent Lead Acid Batteries:	No
Recycler Activity Without Storage:	No
Manifest Broker:	No
Sub-Part P Indicator:	No

Handler - Owner Operator:

Owner/Operator Indicator:	Owner
Owner/Operator Name:	PANATTONI DEVELOPMENT COMPANY, INC.
Legal Status:	Other
Date Became Current:	Not reported
Date Ended Current:	Not reported
Owner/Operator Address:	7887 EAST BELLEVIEW AVENUE
Owner/Operator City,State,Zip:	DENVER, CO 80111
Owner/Operator Telephone:	303-846-5885
Owner/Operator Telephone Ext:	Not reported
Owner/Operator Fax:	Not reported
Owner/Operator Email:	Not reported

Owner/Operator Indicator:	Operator
Owner/Operator Name:	GUILLERMO ACCAME
Legal Status:	Other
Date Became Current:	Not reported
Date Ended Current:	Not reported
Owner/Operator Address:	7887 EAST BELLEVIEW AVENUE
Owner/Operator City,State,Zip:	DENVER, CO 80111
Owner/Operator Telephone:	303-846-5885
Owner/Operator Telephone Ext:	Not reported
Owner/Operator Fax:	Not reported
Owner/Operator Email:	Not reported

SIERRA ASSEMBLAGE ZONE 2 PROPERTY 11 (Continued) **1026720108**

Historic Generators:
- Receive Date: 2021-03-05 00:00:00.0
- Handler Name: SIERRA ASSEMBLAGE ZONE 2 PROPERTY 11
- Federal Waste Generator Description: Not a generator, verified
- State District Owner: Not reported
- Large Quantity Handler of Universal Waste: No
- Recognized Trader Importer: No
- Recognized Trader Exporter: No
- Spent Lead Acid Battery Importer: No
- Spent Lead Acid Battery Exporter: No
- Current Record: Yes
- Non Storage Recycler Activity: No
- Electronic Manifest Broker: No

List of NAICS Codes and Descriptions:
- NAICS Code: 56299
- NAICS Description: ALL OTHER WASTE MANAGEMENT SERVICES

Facility Has Received Notices of Violations:
- Violations: No Violations Found

Evaluation Action Summary:
- Evaluations: No Evaluations Found

M42 **HIGH SCHOOL NO. 5 (AKA GALLEANO)** **ENVIROSTOR** **S107736450**
SW **OLEANDER AVENUE/SANTA ANA AVENUE** **SCH** **N/A**
1/4-1/2 **FONTANA, CA 92337**
0.292 mi.
1544 ft. **Site 1 of 8 in cluster M**

Relative: **Lower**
Actual: **1065 ft.**

ENVIROSTOR:
- Name: HIGH SCHOOL NO. 5 (AKA GALLEANO)
- Address: OLEANDER AVENUE/SANTA ANA AVENUE
- City,State,Zip: FONTANA, CA 92337
- Facility ID: 36010039
- Status: Certified
- Status Date: 08/15/2008
- Site Code: 404405
- Site Type: School Cleanup
- Site Type Detailed: School
- Acres: 44.9
- NPL: NO
- Regulatory Agencies: SMBRP
- Lead Agency: SMBRP
- Program Manager: Not reported
- Supervisor: Javier Hinojosa
- Division Branch: Southern California Schools & Brownfields Outreach
- Assembly: 47
- Senate: 20
- Special Program: Not reported
- Restricted Use: NO
- Site Mgmt Req: NONE SPECIFIED
- Funding: School District
- Latitude: 34.06029
- Longitude: -117.4512

HIGH SCHOOL NO. 5 (AKA GALLEANO) (Continued) **S107736450**

APN: 255-001-010, 255-002-035
Past Use: AGRICULTURAL - ROW CROPS
Potential COC: Arsenic
Confirmed COC: Arsenic
Potential Description: SOIL
Alias Name: FONTANA UNIFIED SCHOOL DISTRICT
Alias Type: Alternate Name
Alias Name: FONTANA USD-PROPOSED HS NO. 5
Alias Type: Alternate Name
Alias Name: HIGH SCHOOL #5 (AKA GALLEANO VINEYARDS)
Alias Type: Alternate Name
Alias Name: 255-001-010
Alias Type: APN
Alias Name: 255-002-035
Alias Type: APN
Alias Name: 110033613944
Alias Type: EPA (FRS #)
Alias Name: 404405
Alias Type: Project Code (Site Code)
Alias Name: 36010039
Alias Type: Envirostor ID Number

Completed Info:
Completed Area Name: PROJECT WIDE
Completed Sub Area Name: Not reported
Completed Document Type: Preliminary Endangerment Assessment Report
Completed Date: 11/07/2003
Comments: further action for the B-2 area , Partial site approval for B-1.

Completed Area Name: PROJECT WIDE
Completed Sub Area Name: Not reported
Completed Document Type: Removal Action Workplan
Completed Date: 03/08/2005
Comments: Not reported

Completed Area Name: PROJECT WIDE
Completed Sub Area Name: Not reported
Completed Document Type: Supplemental Site Investigation Report
Completed Date: 02/03/2004
Comments: Not reported

Completed Area Name: PROJECT WIDE
Completed Sub Area Name: Not reported
Completed Document Type: Technical Report
Completed Date: 11/07/2003
Comments: Not reported

Completed Area Name: PROJECT WIDE
Completed Sub Area Name: Not reported
Completed Document Type: Preliminary Endangerment Assessment Report
Completed Date: 02/13/2003
Comments: Not reported

Completed Area Name: PROJECT WIDE
Completed Sub Area Name: Not reported
Completed Document Type: Supplemental Site Investigation Report
Completed Date: 03/13/2007
Comments: SSI completed for status update on land use; due to 2 year

HIGH SCHOOL NO. 5 (AKA GALLEANO) (Continued) **S107736450**

inactivity. No additional work required, other than mitigation of Arsenic impacts at B-2 parcel.

Completed Area Name: PROJECT WIDE
Completed Sub Area Name: Not reported
Completed Document Type: Fact Sheets
Completed Date: 07/30/2007
Comments: Public comment period 8/1/07 to 8/31/07

Completed Area Name: PROJECT WIDE
Completed Sub Area Name: Not reported
Completed Document Type: Fact Sheets
Completed Date: 07/30/2007
Comments: Public comment period 8/1/07 to 8/31/07

Completed Area Name: PROJECT WIDE
Completed Sub Area Name: Not reported
Completed Document Type: Fieldwork
Completed Date: 12/10/2007
Comments: Not reported

Completed Area Name: PROJECT WIDE
Completed Sub Area Name: Not reported
Completed Document Type: Removal Action Completion Report
Completed Date: 03/14/2008
Comments: The RACR approval letter was issued to Fontana USD today.

Completed Area Name: PROJECT WIDE
Completed Sub Area Name: Not reported
Completed Document Type: School Cleanup Agreement
Completed Date: 11/21/2003
Comments: Not reported

Completed Area Name: PROJECT WIDE
Completed Sub Area Name: Not reported
Completed Document Type: Site Inspections/Visit (Non LUR)
Completed Date: 01/07/2003
Comments: Not reported

Completed Area Name: PROJECT WIDE
Completed Sub Area Name: Not reported
Completed Document Type: Site Inspections/Visit (Non LUR)
Completed Date: 02/26/2003
Comments: Not reported

Completed Area Name: PROJECT WIDE
Completed Sub Area Name: Not reported
Completed Document Type: Environmental Oversight Agreement
Completed Date: 12/23/2002
Comments: Not reported

Completed Area Name: PROJECT WIDE
Completed Sub Area Name: Not reported
Completed Document Type: Inactive Status Letter
Completed Date: 01/11/2006
Comments: Not reported

HIGH SCHOOL NO. 5 (AKA GALLEANO) (Continued) **S107736450**

Completed Area Name:	PROJECT WIDE
Completed Sub Area Name:	Not reported
Completed Document Type:	Site Inspections/Visit (Non LUR)
Completed Date:	07/23/2003
Comments:	Not reported

Completed Area Name:	PROJECT WIDE
Completed Sub Area Name:	Not reported
Completed Document Type:	Cost Recovery Closeout Memo
Completed Date:	09/16/2008
Comments:	All the work has been completed and certified.

Completed Area Name:	PROJECT WIDE
Completed Sub Area Name:	Not reported
Completed Document Type:	Inactive Status Letter
Completed Date:	08/04/2004
Comments:	Not reported

Completed Area Name:	PROJECT WIDE
Completed Sub Area Name:	Not reported
Completed Document Type:	Certification
Completed Date:	08/15/2008
Comments:	The project is now complete.

Future Area Name:	Not reported
Future Sub Area Name:	Not reported
Future Document Type:	Not reported
Future Due Date:	Not reported
Schedule Area Name:	Not reported
Schedule Sub Area Name:	Not reported
Schedule Document Type:	Not reported
Schedule Due Date:	Not reported
Schedule Revised Date:	Not reported

SCH:

Name:	HIGH SCHOOL NO. 5 (AKA GALLEANO)
Address:	OLEANDER AVENUE/SANTA ANA AVENUE
City,State,Zip:	FONTANA, CA 92337
Facility ID:	36010039
Site Type:	School Cleanup
Site Type Detail:	School
Site Mgmt. Req.:	NONE SPECIFIED
Acres:	44.9
National Priorities List:	NO
Cleanup Oversight Agencies:	SMBRP
Lead Agency:	SMBRP
Lead Agency Description:	DTSC - Site Cleanup Program
Project Manager:	Not reported
Supervisor:	Javier Hinojosa
Division Branch:	Southern California Schools & Brownfields Outreach
Site Code:	404405
Assembly:	47
Senate:	20
Special Program Status:	Not reported
Status:	Certified
Status Date:	08/15/2008

HIGH SCHOOL NO. 5 (AKA GALLEANO) (Continued) **S107736450**

Restricted Use:	NO
Funding:	School District
Latitude:	34.06029
Longitude:	-117.4512
APN:	255-001-010, 255-002-035
Past Use:	AGRICULTURAL - ROW CROPS
Potential COC:	Arsenic
Confirmed COC:	Arsenic
Potential Description:	SOIL
Alias Name:	FONTANA UNIFIED SCHOOL DISTRICT
Alias Type:	Alternate Name
Alias Name:	FONTANA USD-PROPOSED HS NO. 5
Alias Type:	Alternate Name
Alias Name:	HIGH SCHOOL #5 (AKA GALLEANO VINEYARDS)
Alias Type:	Alternate Name
Alias Name:	255-001-010
Alias Type:	APN
Alias Name:	255-002-035
Alias Type:	APN
Alias Name:	110033613944
Alias Type:	EPA (FRS #)
Alias Name:	404405
Alias Type:	Project Code (Site Code)
Alias Name:	36010039
Alias Type:	Envirostor ID Number

Completed Info:

Completed Area Name:	PROJECT WIDE
Completed Sub Area Name:	Not reported
Completed Document Type:	Preliminary Endangerment Assessment Report
Completed Date:	11/07/2003
Comments:	further action for the B-2 area , Partial site approval for B-1.
Completed Area Name:	PROJECT WIDE
Completed Sub Area Name:	Not reported
Completed Document Type:	Removal Action Workplan
Completed Date:	03/08/2005
Comments:	Not reported
Completed Area Name:	PROJECT WIDE
Completed Sub Area Name:	Not reported
Completed Document Type:	Supplemental Site Investigation Report
Completed Date:	02/03/2004
Comments:	Not reported
Completed Area Name:	PROJECT WIDE
Completed Sub Area Name:	Not reported
Completed Document Type:	Technical Report
Completed Date:	11/07/2003
Comments:	Not reported
Completed Area Name:	PROJECT WIDE
Completed Sub Area Name:	Not reported
Completed Document Type:	Preliminary Endangerment Assessment Report
Completed Date:	02/13/2003
Comments:	Not reported
Completed Area Name:	PROJECT WIDE

HIGH SCHOOL NO. 5 (AKA GALLEANO) (Continued) **S107736450**

Completed Sub Area Name: Not reported
Completed Document Type: Supplemental Site Investigation Report
Completed Date: 03/13/2007
Comments: SSI completed for status update on land use; due to 2 year inactivity. No additional work required, other than mitigation of Arsenic impacts at B-2 parcel.

Completed Area Name: PROJECT WIDE
Completed Sub Area Name: Not reported
Completed Document Type: Fact Sheets
Completed Date: 07/30/2007
Comments: Public comment period 8/1/07 to 8/31/07

Completed Area Name: PROJECT WIDE
Completed Sub Area Name: Not reported
Completed Document Type: Fact Sheets
Completed Date: 07/30/2007
Comments: Public comment period 8/1/07 to 8/31/07

Completed Area Name: PROJECT WIDE
Completed Sub Area Name: Not reported
Completed Document Type: Fieldwork
Completed Date: 12/10/2007
Comments: Not reported

Completed Area Name: PROJECT WIDE
Completed Sub Area Name: Not reported
Completed Document Type: Removal Action Completion Report
Completed Date: 03/14/2008
Comments: The RACR approval letter was issued to Fontana USD today.

Completed Area Name: PROJECT WIDE
Completed Sub Area Name: Not reported
Completed Document Type: School Cleanup Agreement
Completed Date: 11/21/2003
Comments: Not reported

Completed Area Name: PROJECT WIDE
Completed Sub Area Name: Not reported
Completed Document Type: Site Inspections/Visit (Non LUR)
Completed Date: 01/07/2003
Comments: Not reported

Completed Area Name: PROJECT WIDE
Completed Sub Area Name: Not reported
Completed Document Type: Site Inspections/Visit (Non LUR)
Completed Date: 02/26/2003
Comments: Not reported

Completed Area Name: PROJECT WIDE
Completed Sub Area Name: Not reported
Completed Document Type: Environmental Oversight Agreement
Completed Date: 12/23/2002
Comments: Not reported

Completed Area Name: PROJECT WIDE
Completed Sub Area Name: Not reported

HIGH SCHOOL NO. 5 (AKA GALLEANO) (Continued) **S107736450**

Completed Document Type:	Inactive Status Letter
Completed Date:	01/11/2006
Comments:	Not reported
Completed Area Name:	PROJECT WIDE
Completed Sub Area Name:	Not reported
Completed Document Type:	Site Inspections/Visit (Non LUR)
Completed Date:	07/23/2003
Comments:	Not reported
Completed Area Name:	PROJECT WIDE
Completed Sub Area Name:	Not reported
Completed Document Type:	Cost Recovery Closeout Memo
Completed Date:	09/16/2008
Comments:	All the work has been completed and certified.
Completed Area Name:	PROJECT WIDE
Completed Sub Area Name:	Not reported
Completed Document Type:	Inactive Status Letter
Completed Date:	08/04/2004
Comments:	Not reported
Completed Area Name:	PROJECT WIDE
Completed Sub Area Name:	Not reported
Completed Document Type:	Certification
Completed Date:	08/15/2008
Comments:	The project is now complete.
Future Area Name:	Not reported
Future Sub Area Name:	Not reported
Future Document Type:	Not reported
Future Due Date:	Not reported
Schedule Area Name:	Not reported
Schedule Sub Area Name:	Not reported
Schedule Document Type:	Not reported
Schedule Due Date:	Not reported
Schedule Revised Date:	Not reported

M43 **LYTLE CREEK HIGH SCHOOL NO. 4** **ENVIROSTOR** **S105628825**
SW **LYTLE CREEK ROAD/SUMMIT AVENUE** **SCH** **N/A**
1/4-1/2 **FONTANA, CA 92336**
0.292 mi.
1544 ft. **Site 2 of 8 in cluster M**

Relative: **Lower**
Actual: **1065 ft.**

ENVIROSTOR:

Name:	LYTLE CREEK HIGH SCHOOL NO. 4
Address:	LYTLE CREEK ROAD/SUMMIT AVENUE
City,State,Zip:	FONTANA, CA 92336
Facility ID:	36010008
Status:	No Further Action
Status Date:	06/27/2000
Site Code:	404048
Site Type:	School Investigation
Site Type Detailed:	School
Acres:	9.2
NPL:	NO
Regulatory Agencies:	DTSC
Lead Agency:	DTSC

LYTLE CREEK HIGH SCHOOL NO. 4 (Continued) **S105628825**

Program Manager: Not reported
Supervisor: Javier Hinojosa
Division Branch: Southern California Schools & Brownfields Outreach
Assembly: 47
Senate: 20
Special Program: Not reported
Restricted Use: NO
Site Mgmt Req: NONE SPECIFIED
Funding: School District
Latitude: 34.06029
Longitude: -117.4512
APN: NONE SPECIFIED
Past Use: AGRICULTURAL - ROW CROPS
Potential COC: Arsenic
Confirmed COC: NONE SPECIFIED
Potential Description: NMA
Alias Name: FONTANA UNIFIED SCHOOL DISTRICT
Alias Type: Alternate Name
Alias Name: FONTANA USD-PROP. HIGH SCH-LYTLE CRK/VCA
Alias Type: Alternate Name
Alias Name: HIGH SCHOOL NO. 4 (PROPOSED)
Alias Type: Alternate Name
Alias Name: LYTLE CREEK HIGH SCHOOL #4
Alias Type: Alternate Name
Alias Name: 404048
Alias Type: Project Code (Site Code)
Alias Name: 36010008
Alias Type: Envirostor ID Number

Completed Info:
Completed Area Name: PROJECT WIDE
Completed Sub Area Name: Not reported
Completed Document Type: Preliminary Endangerment Assessment Report
Completed Date: 09/18/2000
Comments: Not reported

Completed Area Name: PROJECT WIDE
Completed Sub Area Name: Not reported
Completed Document Type: Preliminary Endangerment Assessment Workplan
Completed Date: 05/02/2000
Comments: Approval letter prepared per DL.

Completed Area Name: PROJECT WIDE
Completed Sub Area Name: Not reported
Completed Document Type: Other Report
Completed Date: 01/31/2000
Comments: Phase 1

Completed Area Name: PROJECT WIDE
Completed Sub Area Name: Not reported
Completed Document Type: Environmental Oversight Agreement
Completed Date: 06/27/2000
Comments: Not reported

Completed Area Name: PROJECT WIDE
Completed Sub Area Name: Not reported
Completed Document Type: Site Inspections/Visit (Non LUR)
Completed Date: 03/07/2000

LYTLE CREEK HIGH SCHOOL NO. 4 (Continued) **S105628825**

Comments: Not reported

Completed Area Name: PROJECT WIDE
Completed Sub Area Name: Not reported
Completed Document Type: Site Inspections/Visit (Non LUR)
Completed Date: 02/22/2000
Comments: Not reported

Completed Area Name: PROJECT WIDE
Completed Sub Area Name: Not reported
Completed Document Type: Cost Recovery Closeout Memo
Completed Date: 09/18/2000
Comments: CRU Memo

Future Area Name: Not reported
Future Sub Area Name: Not reported
Future Document Type: Not reported
Future Due Date: Not reported
Schedule Area Name: Not reported
Schedule Sub Area Name: Not reported
Schedule Document Type: Not reported
Schedule Due Date: Not reported
Schedule Revised Date: Not reported

SCH:

Name: LYTLE CREEK HIGH SCHOOL NO. 4
Address: LYTLE CREEK ROAD/SUMMIT AVENUE
City,State,Zip: FONTANA, CA 92336
Facility ID: 36010008
Site Type: School Investigation
Site Type Detail: School
Site Mgmt. Req.: NONE SPECIFIED
Acres: 9.2
National Priorities List: NO
Cleanup Oversight Agencies: DTSC
Lead Agency: DTSC
Lead Agency Description: * DTSC
Project Manager: Not reported
Supervisor: Javier Hinojosa
Division Branch: Southern California Schools & Brownfields Outreach
Site Code: 404048
Assembly: 47
Senate: 20
Special Program Status: Not reported
Status: No Further Action
Status Date: 06/27/2000
Restricted Use: NO
Funding: School District
Latitude: 34.06029
Longitude: -117.4512
APN: NONE SPECIFIED
Past Use: AGRICULTURAL - ROW CROPS
Potential COC: Arsenic
Confirmed COC: NONE SPECIFIED
Potential Description: NMA
Alias Name: FONTANA UNIFIED SCHOOL DISTRICT

LYTLE CREEK HIGH SCHOOL NO. 4 (Continued) **S105628825**

Alias Type: Alternate Name
Alias Name: FONTANA USD-PROP. HIGH SCH-LYTLE CRK/VCA
Alias Type: Alternate Name
Alias Name: HIGH SCHOOL NO. 4 (PROPOSED)
Alias Type: Alternate Name
Alias Name: LYTLE CREEK HIGH SCHOOL #4
Alias Type: Alternate Name
Alias Name: 404048
Alias Type: Project Code (Site Code)
Alias Name: 36010008
Alias Type: Envirostor ID Number

Completed Info:
Completed Area Name: PROJECT WIDE
Completed Sub Area Name: Not reported
Completed Document Type: Preliminary Endangerment Assessment Report
Completed Date: 09/18/2000
Comments: Not reported

Completed Area Name: PROJECT WIDE
Completed Sub Area Name: Not reported
Completed Document Type: Preliminary Endangerment Assessment Workplan
Completed Date: 05/02/2000
Comments: Approval letter prepared per DL.

Completed Area Name: PROJECT WIDE
Completed Sub Area Name: Not reported
Completed Document Type: Other Report
Completed Date: 01/31/2000
Comments: Phase 1

Completed Area Name: PROJECT WIDE
Completed Sub Area Name: Not reported
Completed Document Type: Environmental Oversight Agreement
Completed Date: 06/27/2000
Comments: Not reported

Completed Area Name: PROJECT WIDE
Completed Sub Area Name: Not reported
Completed Document Type: Site Inspections/Visit (Non LUR)
Completed Date: 03/07/2000
Comments: Not reported

Completed Area Name: PROJECT WIDE
Completed Sub Area Name: Not reported
Completed Document Type: Site Inspections/Visit (Non LUR)
Completed Date: 02/22/2000
Comments: Not reported

Completed Area Name: PROJECT WIDE
Completed Sub Area Name: Not reported
Completed Document Type: Cost Recovery Closeout Memo
Completed Date: 09/18/2000
Comments: CRU Memo

Future Area Name: Not reported
Future Sub Area Name: Not reported
Future Document Type: Not reported

LYTLE CREEK HIGH SCHOOL NO. 4 (Continued) **S105628825**

Future Due Date:	Not reported
Schedule Area Name:	Not reported
Schedule Sub Area Name:	Not reported
Schedule Document Type:	Not reported
Schedule Due Date:	Not reported
Schedule Revised Date:	Not reported

M44 **NEW ELEMENTARY SCHOOL NO. 29** **ENVIROSTOR** **S108407562**
SW **PALMETTO / MERRILL AVENUE** **SCH** **N/A**
1/4-1/2 **FONTANA, CA 92335**
0.292 mi.
1544 ft. **Site 3 of 8 in cluster M**

Relative:
Lower

Actual:
1065 ft.

ENVIROSTOR:

Name:	NEW ELEMENTARY SCHOOL NO. 29
Address:	PALMETTO / MERRILL AVENUE
City,State,Zip:	FONTANA, CA 92335
Facility ID:	36000017
Status:	Inactive - Withdrawn
Status Date:	08/07/2006
Site Code:	404615
Site Type:	School Investigation
Site Type Detailed:	School
Acres:	11
NPL:	NO
Regulatory Agencies:	SMBRP
Lead Agency:	SMBRP
Program Manager:	Rana Georges
Supervisor:	Thomas Cota
Division Branch:	Southern California Schools & Brownfields Outreach
Assembly:	47
Senate:	20
Special Program:	Voluntary Cleanup Program
Restricted Use:	NO
Site Mgmt Req:	NONE SPECIFIED
Funding:	School District
Latitude:	34.06029
Longitude:	-117.4512
APN:	NONE SPECIFIED
Past Use:	* UNKNOWN
Potential COC:	Lead
Confirmed COC:	30013-NO
Potential Description:	SOIL
Alias Name:	FONTANA UNIFIED SCHOOL DISTRICT
Alias Type:	Alternate Name
Alias Name:	FONTANA USD-PRPSD NEW ELEMENTARY SCL #29
Alias Type:	Alternate Name
Alias Name:	404615
Alias Type:	Project Code (Site Code)
Alias Name:	36000017
Alias Type:	Envirostor ID Number

Completed Info:

Completed Area Name:	PROJECT WIDE
Completed Sub Area Name:	Not reported
Completed Document Type:	Preliminary Endangerment Assessment Workplan
Completed Date:	04/10/2006
Comments:	DTSC approved the PEA workplan.

NEW ELEMENTARY SCHOOL NO. 29 (Continued) **S108407562**

Completed Area Name:	PROJECT WIDE
Completed Sub Area Name:	Not reported
Completed Document Type:	Inactive Status Letter
Completed Date:	07/20/2006
Comments:	Not reported

Completed Area Name:	PROJECT WIDE
Completed Sub Area Name:	Not reported
Completed Document Type:	Cost Recovery Closeout Memo
Completed Date:	08/07/2006
Comments:	Not reported

Completed Area Name:	PROJECT WIDE
Completed Sub Area Name:	Not reported
Completed Document Type:	Environmental Oversight Agreement
Completed Date:	03/30/2005
Comments:	Not reported

Future Area Name:	Not reported
Future Sub Area Name:	Not reported
Future Document Type:	Not reported
Future Due Date:	Not reported
Schedule Area Name:	Not reported
Schedule Sub Area Name:	Not reported
Schedule Document Type:	Not reported
Schedule Due Date:	Not reported
Schedule Revised Date:	Not reported

SCH:

Name:	NEW ELEMENTARY SCHOOL NO. 29
Address:	PALMETTO / MERRILL AVENUE
City,State,Zip:	FONTANA, CA 92335
Facility ID:	36000017
Site Type:	School Investigation
Site Type Detail:	School
Site Mgmt. Req.:	NONE SPECIFIED
Acres:	11
National Priorities List:	NO
Cleanup Oversight Agencies:	SMBRP
Lead Agency:	SMBRP
Lead Agency Description:	DTSC - Site Cleanup Program
Project Manager:	Rana Georges
Supervisor:	Thomas Cota
Division Branch:	Southern California Schools & Brownfields Outreach
Site Code:	404615
Assembly:	47
Senate:	20
Special Program Status:	Voluntary Cleanup Program
Status:	Inactive - Withdrawn
Status Date:	08/07/2006
Restricted Use:	NO
Funding:	School District
Latitude:	34.06029
Longitude:	-117.4512
APN:	NONE SPECIFIED
Past Use:	* UNKNOWN

NEW ELEMENTARY SCHOOL NO. 29 (Continued) **S108407562**

Potential COC:	Lead
Confirmed COC:	30013-NO
Potential Description:	SOIL
Alias Name:	FONTANA UNIFIED SCHOOL DISTRICT
Alias Type:	Alternate Name
Alias Name:	FONTANA USD-PRPSD NEW ELEMENTARY SCL #29
Alias Type:	Alternate Name
Alias Name:	404615
Alias Type:	Project Code (Site Code)
Alias Name:	36000017
Alias Type:	Envirostor ID Number

Completed Info:

Completed Area Name:	PROJECT WIDE
Completed Sub Area Name:	Not reported
Completed Document Type:	Preliminary Endangerment Assessment Workplan
Completed Date:	04/10/2006
Comments:	DTSC approved the PEA workplan.
Completed Area Name:	PROJECT WIDE
Completed Sub Area Name:	Not reported
Completed Document Type:	Inactive Status Letter
Completed Date:	07/20/2006
Comments:	Not reported
Completed Area Name:	PROJECT WIDE
Completed Sub Area Name:	Not reported
Completed Document Type:	Cost Recovery Closeout Memo
Completed Date:	08/07/2006
Comments:	Not reported
Completed Area Name:	PROJECT WIDE
Completed Sub Area Name:	Not reported
Completed Document Type:	Environmental Oversight Agreement
Completed Date:	03/30/2005
Comments:	Not reported
Future Area Name:	Not reported
Future Sub Area Name:	Not reported
Future Document Type:	Not reported
Future Due Date:	Not reported
Schedule Area Name:	Not reported
Schedule Sub Area Name:	Not reported
Schedule Document Type:	Not reported
Schedule Due Date:	Not reported
Schedule Revised Date:	Not reported

M45 **BIRCH CONTINUATION HIGH SCHOOL ADDITION** **ENVIROSTOR** **S105954561**
SW **LOCUST AVENUE/BARBEE STREET** **SCH** **N/A**
1/4-1/2 **FONTANA, CA 92336**
0.292 mi.
1544 ft. **Site 4 of 8 in cluster M**

Relative: ENVIROSTOR:
Lower

Name:	BIRCH CONTINUATION HIGH SCHOOL ADDITION
Address:	LOCUST AVENUE/BARBEE STREET
City,State,Zip:	FONTANA, CA 92336
Facility ID:	36010046

Actual:
1065 ft.

BIRCH CONTINUATION HIGH SCHOOL ADDITION (Continued) **S105954561**

Status: No Further Action
Status Date: 07/09/2003
Site Code: 404462
Site Type: School Investigation
Site Type Detailed: School
Acres: 3.8
NPL: NO
Regulatory Agencies: DTSC
Lead Agency: DTSC
Program Manager: Not reported
Supervisor: Shahir Haddad
Division Branch: Southern California Schools & Brownfields Outreach
Assembly: 47
Senate: 20
Special Program: Not reported
Restricted Use: NO
Site Mgmt Req: NONE SPECIFIED
Funding: School District
Latitude: 34.06029
Longitude: -117.4512
APN: NONE SPECIFIED
Past Use: AGRICULTURAL - ROW CROPS
Potential COC: Endosulfan Arsenic Mercury (elemental DDD Zinc Dieldrin DDT Heptachlor epoxide Lead DDE Chlordane
Confirmed COC: NONE SPECIFIED
Potential Description: SOIL, SV, SURFW
Alias Name: BIRCH CONTINUATION HIGH SCHOOL ADDITION
Alias Type: Alternate Name
Alias Name: FONTANA UNIFIED SCHOOL DISTRICT
Alias Type: Alternate Name
Alias Name: FONTANA USD-BIRCH CONTINUATION HS ADDT
Alias Type: Alternate Name
Alias Name: 404462
Alias Type: Project Code (Site Code)
Alias Name: 36010046
Alias Type: Envirostor ID Number

Completed Info:
Completed Area Name: PROJECT WIDE
Completed Sub Area Name: Not reported
Completed Document Type: Preliminary Endangerment Assessment Report
Completed Date: 07/01/2004
Comments: Not reported

Completed Area Name: PROJECT WIDE
Completed Sub Area Name: Not reported
Completed Document Type: Other Report
Completed Date: 06/16/2003
Comments: Background report; no review/approval needed.

Completed Area Name: PROJECT WIDE
Completed Sub Area Name: Not reported
Completed Document Type: Cost Recovery Closeout Memo
Completed Date: 08/05/2004
Comments: Not reported

Completed Area Name: PROJECT WIDE
Completed Sub Area Name: Not reported

BIRCH CONTINUATION HIGH SCHOOL ADDITION (Continued) **S105954561**

Completed Document Type:	Environmental Oversight Agreement
Completed Date:	07/09/2003
Comments:	Not reported
Future Area Name:	Not reported
Future Sub Area Name:	Not reported
Future Document Type:	Not reported
Future Due Date:	Not reported
Schedule Area Name:	Not reported
Schedule Sub Area Name:	Not reported
Schedule Document Type:	Not reported
Schedule Due Date:	Not reported
Schedule Revised Date:	Not reported

SCH:

Name:	BIRCH CONTINUATION HIGH SCHOOL ADDITION
Address:	LOCUST AVENUE/BARBEE STREET
City,State,Zip:	FONTANA, CA 92336
Facility ID:	36010046
Site Type:	School Investigation
Site Type Detail:	School
Site Mgmt. Req.:	NONE SPECIFIED
Acres:	3.8
National Priorities List:	NO
Cleanup Oversight Agencies:	DTSC
Lead Agency:	DTSC
Lead Agency Description:	* DTSC
Project Manager:	Not reported
Supervisor:	Shahir Haddad
Division Branch:	Southern California Schools & Brownfields Outreach
Site Code:	404462
Assembly:	47
Senate:	20
Special Program Status:	Not reported
Status:	No Further Action
Status Date:	07/09/2003
Restricted Use:	NO
Funding:	School District
Latitude:	34.06029
Longitude:	-117.4512
APN:	NONE SPECIFIED
Past Use:	AGRICULTURAL - ROW CROPS
Potential COC:	Endosulfan, Endosulfan, Arsenic, Mercury (elemental, DDD, Zinc, Dieldrin, DDT, Heptachlor epoxide, Lead, DDE, Chlordane
Confirmed COC:	NONE SPECIFIED
Potential Description:	SOIL, SV, SURFW
Alias Name:	BIRCH CONTINUATION HIGH SCHOOL ADDITION
Alias Type:	Alternate Name
Alias Name:	FONTANA UNIFIED SCHOOL DISTRICT
Alias Type:	Alternate Name
Alias Name:	FONTANA USD-BIRCH CONTINUATION HS ADDT
Alias Type:	Alternate Name
Alias Name:	404462
Alias Type:	Project Code (Site Code)
Alias Name:	36010046
Alias Type:	Envirostor ID Number

BIRCH CONTINUATION HIGH SCHOOL ADDITION (Continued) **S105954561**

Completed Info:

Completed Area Name:	PROJECT WIDE
Completed Sub Area Name:	Not reported
Completed Document Type:	Preliminary Endangerment Assessment Report
Completed Date:	07/01/2004
Comments:	Not reported
Completed Area Name:	PROJECT WIDE
Completed Sub Area Name:	Not reported
Completed Document Type:	Other Report
Completed Date:	06/16/2003
Comments:	Background report; no review/approval needed.
Completed Area Name:	PROJECT WIDE
Completed Sub Area Name:	Not reported
Completed Document Type:	Cost Recovery Closeout Memo
Completed Date:	08/05/2004
Comments:	Not reported
Completed Area Name:	PROJECT WIDE
Completed Sub Area Name:	Not reported
Completed Document Type:	Environmental Oversight Agreement
Completed Date:	07/09/2003
Comments:	Not reported
Future Area Name:	Not reported
Future Sub Area Name:	Not reported
Future Document Type:	Not reported
Future Due Date:	Not reported
Schedule Area Name:	Not reported
Schedule Sub Area Name:	Not reported
Schedule Document Type:	Not reported
Schedule Due Date:	Not reported
Schedule Revised Date:	Not reported

M46 **ELEMENTARY SCHOOL NO. 28** **ENVIROSTOR** **S105954560**
SW **RANDALL AVENUE/BEECH AVENUE** **SCH** **N/A**
1/4-1/2 **FONTANA, CA 92335**
0.292 mi.
1544 ft. **Site 5 of 8 in cluster M**

Relative:
Lower

Actual:
1065 ft.

ENVIROSTOR:

Name:	ELEMENTARY SCHOOL NO. 28
Address:	RANDALL AVENUE/BEECH AVENUE
City,State,Zip:	FONTANA, CA 92335
Facility ID:	36010045
Status:	No Further Action
Status Date:	07/07/2006
Site Code:	404453
Site Type:	School Investigation
Site Type Detailed:	School
Acres:	9.5
NPL:	NO
Regulatory Agencies:	SMBRP
Lead Agency:	SMBRP
Program Manager:	Rana Georges
Supervisor:	Shahir Haddad

ELEMENTARY SCHOOL NO. 28 (Continued) **S105954560**

Division Branch: Southern California Schools & Brownfields Outreach
Assembly: 47
Senate: 20
Special Program: Not reported
Restricted Use: NO
Site Mgmt Req: NONE SPECIFIED
Funding: School District
Latitude: 34.06029
Longitude: -117.4512
APN: NONE SPECIFIED
Past Use: AGRICULTURAL - ROW CROPS
Potential COC: NONE SPECIFIED No Contaminants found
Confirmed COC: No Contaminants found
Potential Description: NMA
Alias Name: ELEMENTARY SCHOOL NO. 28
Alias Type: Alternate Name
Alias Name: FONTANA UNIFIED SCHOOL DISTRICT
Alias Type: Alternate Name
Alias Name: FONTANA USD-PROPOSED ES NO. 28
Alias Type: Alternate Name
Alias Name: 404453
Alias Type: Project Code (Site Code)
Alias Name: 36010045
Alias Type: Envirostor ID Number

Completed Info:
Completed Area Name: PROJECT WIDE
Completed Sub Area Name: Not reported
Completed Document Type: Preliminary Endangerment Assessment Report
Completed Date: 04/28/2004
Comments: Not reported

Completed Area Name: PROJECT WIDE
Completed Sub Area Name: Not reported
Completed Document Type: Preliminary Endangerment Assessment Workplan
Completed Date: 09/15/2003
Comments: Not reported

Completed Area Name: PROJECT WIDE
Completed Sub Area Name: Not reported
Completed Document Type: Supplemental Site Investigation Report
Completed Date: 06/29/2006
Comments: DTSC approved the SSI report for no further action based on the results for lead based paint investigation.

Completed Area Name: PROJECT WIDE
Completed Sub Area Name: Not reported
Completed Document Type: Cost Recovery Closeout Memo
Completed Date: 07/07/2006
Comments: Not reported

Completed Area Name: PROJECT WIDE
Completed Sub Area Name: Not reported
Completed Document Type: Environmental Oversight Agreement
Completed Date: 05/27/2003
Comments: Not reported

Completed Area Name: PROJECT WIDE

ELEMENTARY SCHOOL NO. 28 (Continued) **S105954560**

Completed Sub Area Name:	Not reported
Completed Document Type:	Site Inspections/Visit (Non LUR)
Completed Date:	06/04/2003
Comments:	Not reported
Future Area Name:	Not reported
Future Sub Area Name:	Not reported
Future Document Type:	Not reported
Future Due Date:	Not reported
Schedule Area Name:	Not reported
Schedule Sub Area Name:	Not reported
Schedule Document Type:	Not reported
Schedule Due Date:	Not reported
Schedule Revised Date:	Not reported

SCH:

Name:	ELEMENTARY SCHOOL NO. 28
Address:	RANDALL AVENUE/BEECH AVENUE
City,State,Zip:	FONTANA, CA 92335
Facility ID:	36010045
Site Type:	School Investigation
Site Type Detail:	School
Site Mgmt. Req.:	NONE SPECIFIED
Acres:	9.5
National Priorities List:	NO
Cleanup Oversight Agencies:	SMBRP
Lead Agency:	SMBRP
Lead Agency Description:	DTSC - Site Cleanup Program
Project Manager:	Rana Georges
Supervisor:	Shahir Haddad
Division Branch:	Southern California Schools & Brownfields Outreach
Site Code:	404453
Assembly:	47
Senate:	20
Special Program Status:	Not reported
Status:	No Further Action
Status Date:	07/07/2006
Restricted Use:	NO
Funding:	School District
Latitude:	34.06029
Longitude:	-117.4512
APN:	NONE SPECIFIED
Past Use:	AGRICULTURAL - ROW CROPS
Potential COC:	NONE SPECIFIED, No Contaminants found
Confirmed COC:	No Contaminants found
Potential Description:	NMA
Alias Name:	ELEMENTARY SCHOOL NO. 28
Alias Type:	Alternate Name
Alias Name:	FONTANA UNIFIED SCHOOL DISTRICT
Alias Type:	Alternate Name
Alias Name:	FONTANA USD-PROPOSED ES NO. 28
Alias Type:	Alternate Name
Alias Name:	404453
Alias Type:	Project Code (Site Code)
Alias Name:	36010045
Alias Type:	Envirostor ID Number

ELEMENTARY SCHOOL NO. 28 (Continued) **S105954560**

Completed Info:

Completed Area Name:	PROJECT WIDE
Completed Sub Area Name:	Not reported
Completed Document Type:	Preliminary Endangerment Assessment Report
Completed Date:	04/28/2004
Comments:	Not reported
Completed Area Name:	PROJECT WIDE
Completed Sub Area Name:	Not reported
Completed Document Type:	Preliminary Endangerment Assessment Workplan
Completed Date:	09/15/2003
Comments:	Not reported
Completed Area Name:	PROJECT WIDE
Completed Sub Area Name:	Not reported
Completed Document Type:	Supplemental Site Investigation Report
Completed Date:	06/29/2006
Comments:	DTSC approved the SSI report for no further action based on the results for lead based paint investigation.
Completed Area Name:	PROJECT WIDE
Completed Sub Area Name:	Not reported
Completed Document Type:	Cost Recovery Closeout Memo
Completed Date:	07/07/2006
Comments:	Not reported
Completed Area Name:	PROJECT WIDE
Completed Sub Area Name:	Not reported
Completed Document Type:	Environmental Oversight Agreement
Completed Date:	05/27/2003
Comments:	Not reported
Completed Area Name:	PROJECT WIDE
Completed Sub Area Name:	Not reported
Completed Document Type:	Site Inspections/Visit (Non LUR)
Completed Date:	06/04/2003
Comments:	Not reported
Future Area Name:	Not reported
Future Sub Area Name:	Not reported
Future Document Type:	Not reported
Future Due Date:	Not reported
Schedule Area Name:	Not reported
Schedule Sub Area Name:	Not reported
Schedule Document Type:	Not reported
Schedule Due Date:	Not reported
Schedule Revised Date:	Not reported

M47 **NEW CITRUS CONTINUATION HIGH SCHOOL** **ENVIROSTOR** **S107736738**
SW **CYPRESS AVENUE/SANTA ANA AVENUE** **SCH** **N/A**
1/4-1/2 **FONTANA, CA 92337**
0.292 mi.
1544 ft. **Site 6 of 8 in cluster M**

Relative:
Lower

Actual:
1065 ft.

ENVIROSTOR:

Name:	NEW CITRUS CONTINUATION HIGH SCHOOL
Address:	CYPRESS AVENUE/SANTA ANA AVENUE
City,State,Zip:	FONTANA, CA 92337
Facility ID:	36010040
Status:	No Further Action
Status Date:	03/23/2009
Site Code:	404406
Site Type:	School Cleanup
Site Type Detailed:	School
Acres:	18.5
NPL:	NO
Regulatory Agencies:	SMBRP
Lead Agency:	SMBRP
Program Manager:	Not reported
Supervisor:	Shahir Haddad
Division Branch:	Southern California Schools & Brownfields Outreach
Assembly:	47
Senate:	20
Special Program:	Not reported
Restricted Use:	NO
Site Mgmt Req:	NONE SPECIFIED
Funding:	School District
Latitude:	34.06029
Longitude:	-117.4512
APN:	0255-021-10, 0255-021-11, 0255-021-12, 0255-021-25, 025502110, 025502111, 025502112, 025502125
Past Use:	RESIDENTIAL AREA
Potential COC:	Chlordane Lead
Confirmed COC:	30004-NO 30013-NO
Potential Description:	SOIL
Alias Name:	FONTANA UNIFIED SCHOOL DISTRICT
Alias Type:	Alternate Name
Alias Name:	FONTANA USD-MIDDLE SCHOOL NO. 8
Alias Type:	Alternate Name
Alias Name:	JURUPA HILLS MIDDLE SCHOOL
Alias Type:	Alternate Name
Alias Name:	Middle School #8
Alias Type:	Alternate Name
Alias Name:	New Citrus Continuation High School
Alias Type:	Alternate Name
Alias Name:	Proposed Middle School No. 8
Alias Type:	Alternate Name
Alias Name:	0255-021-10
Alias Type:	APN
Alias Name:	0255-021-11
Alias Type:	APN
Alias Name:	0255-021-12
Alias Type:	APN
Alias Name:	0255-021-25
Alias Type:	APN
Alias Name:	025502110
Alias Type:	APN

NEW CITRUS CONTINUATION HIGH SCHOOL (Continued) **S107736738**

Alias Name: 025502111
Alias Type: APN
Alias Name: 025502112
Alias Type: APN
Alias Name: 025502125
Alias Type: APN
Alias Name: 404406
Alias Type: Project Code (Site Code)
Alias Name: 36010040
Alias Type: Envirostor ID Number

Completed Info:

Completed Area Name: PROJECT WIDE
Completed Sub Area Name: Not reported
Completed Document Type: Preliminary Endangerment Assessment Report
Completed Date: 05/26/2004
Comments: Not reported

Completed Area Name: PROJECT WIDE
Completed Sub Area Name: Not reported
Completed Document Type: Technical Report
Completed Date: 03/28/2005
Comments: Not reported

Completed Area Name: PROJECT WIDE
Completed Sub Area Name: Not reported
Completed Document Type: * Workplan
Completed Date: 12/08/2003
Comments: Not reported

Completed Area Name: PROJECT WIDE
Completed Sub Area Name: Not reported
Completed Document Type: 4.14 Request
Completed Date: 01/04/2005
Comments: Approved.

Completed Area Name: PROJECT WIDE
Completed Sub Area Name: Not reported
Completed Document Type: Supplemental Site Investigation Tech Memo
Completed Date: 09/18/2007
Comments: SSI Tech Memo Workplan was approvedby DTSC for implementation.

Completed Area Name: PROJECT WIDE
Completed Sub Area Name: Not reported
Completed Document Type: Supplemental Site Investigation Report
Completed Date: 10/07/2008
Comments: DTSC approved the SSI report for FA in the form of RAW.

Completed Area Name: PROJECT WIDE
Completed Sub Area Name: Not reported
Completed Document Type: Supplemental Site Investigation Tech Memo
Completed Date: 02/21/2008
Comments: The SSI Workplan Addendum No. 1 was conditionally approved by DTSC for implementation. DTSC requested that sample additional sampling locations adjacent to the structures be utilized.

Completed Area Name: PROJECT WIDE
Completed Sub Area Name: Not reported

NEW CITRUS CONTINUATION HIGH SCHOOL (Continued) **S107736738**

Completed Document Type: Fieldwork
Completed Date: 04/18/2008
Comments: Additional field sampling activities took place at the site in order to better determine the lateral and vertical extent of pesticide impacted soil associated with the former and existing structures. Soil sampling activities were conducted over the course of two days.

Completed Area Name: PROJECT WIDE
Completed Sub Area Name: Not reported
Completed Document Type: Removal Action Workplan
Completed Date: 10/17/2008
Comments: DTSC approved the RAW for implementation after comleting the public comments period. 13 comments were received and did not affect the RAW conclusion.

Completed Area Name: PROJECT WIDE
Completed Sub Area Name: Not reported
Completed Document Type: Supplemental Site Investigation Tech Memo
Completed Date: 06/27/2008
Comments: DTSC reviewed the SSI Workplan Addendum No. 2 and concurred with the additional step-outs and step-downs necessary to delineate the soil impacted by organochlorine pesticides at the project site.

Completed Area Name: PROJECT WIDE
Completed Sub Area Name: Not reported
Completed Document Type: Fact Sheets
Completed Date: 09/07/2008
Comments: Fact Sheets mailed to community.

Completed Area Name: PROJECT WIDE
Completed Sub Area Name: Not reported
Completed Document Type: Removal Action Completion Report
Completed Date: 03/16/2009
Comments: DTSC approved the Removal Action Completion Report with a No Further Action determination.

Completed Area Name: PROJECT WIDE
Completed Sub Area Name: Not reported
Completed Document Type: Cost Recovery Closeout Memo
Completed Date: 01/16/2007
Comments: CRU Memo sent out to internal accounting. District also notified.

Completed Area Name: PROJECT WIDE
Completed Sub Area Name: Not reported
Completed Document Type: School Cleanup Agreement
Completed Date: 09/13/2007
Comments: Signed Agreement sent (FedEx) to District.

Completed Area Name: PROJECT WIDE
Completed Sub Area Name: Not reported
Completed Document Type: Site Inspections/Visit (Non LUR)
Completed Date: 01/09/2004
Comments: Not reported

Completed Area Name: PROJECT WIDE
Completed Sub Area Name: Not reported
Completed Document Type: Environmental Oversight Agreement

NEW CITRUS CONTINUATION HIGH SCHOOL (Continued) **S107736738**

Completed Date:	12/23/2002
Comments:	Not reported
Completed Area Name:	PROJECT WIDE
Completed Sub Area Name:	Not reported
Completed Document Type:	Site Inspections/Visit (Non LUR)
Completed Date:	01/07/2003
Comments:	Not reported
Completed Area Name:	PROJECT WIDE
Completed Sub Area Name:	Not reported
Completed Document Type:	Cost Recovery Closeout Memo
Completed Date:	03/16/2009
Comments:	Not reported
Completed Area Name:	PROJECT WIDE
Completed Sub Area Name:	Not reported
Completed Document Type:	CEQA - Notice of Exemption
Completed Date:	10/17/2008
Comments:	NOE completed for the site.
Future Area Name:	Not reported
Future Sub Area Name:	Not reported
Future Document Type:	Not reported
Future Due Date:	Not reported
Schedule Area Name:	Not reported
Schedule Sub Area Name:	Not reported
Schedule Document Type:	Not reported
Schedule Due Date:	Not reported
Schedule Revised Date:	Not reported

SCH:

Name:	NEW CITRUS CONTINUATION HIGH SCHOOL
Address:	CYPRESS AVENUE/SANTA ANA AVENUE
City,State,Zip:	FONTANA, CA 92337
Facility ID:	36010040
Site Type:	School Cleanup
Site Type Detail:	School
Site Mgmt. Req.:	NONE SPECIFIED
Acres:	18.5
National Priorities List:	NO
Cleanup Oversight Agencies:	SMBRP
Lead Agency:	SMBRP
Lead Agency Description:	DTSC - Site Cleanup Program
Project Manager:	Not reported
Supervisor:	Shahir Haddad
Division Branch:	Southern California Schools & Brownfields Outreach
Site Code:	404406
Assembly:	47
Senate:	20
Special Program Status:	Not reported
Status:	No Further Action
Status Date:	03/23/2009
Restricted Use:	NO
Funding:	School District
Latitude:	34.06029

NEW CITRUS CONTINUATION HIGH SCHOOL (Continued) **S107736738**

Longitude:	-117.4512
APN:	0255-021-10, 0255-021-11, 0255-021-12, 0255-021-25, 025502110, 025502111, 025502112, 025502125
Past Use:	RESIDENTIAL AREA
Potential COC:	Chlordane, Lead
Confirmed COC:	30004-NO, 30013-NO
Potential Description:	SOIL
Alias Name:	FONTANA UNIFIED SCHOOL DISTRICT
Alias Type:	Alternate Name
Alias Name:	FONTANA USD-MIDDLE SCHOOL NO. 8
Alias Type:	Alternate Name
Alias Name:	JURUPA HILLS MIDDLE SCHOOL
Alias Type:	Alternate Name
Alias Name:	Middle School #8
Alias Type:	Alternate Name
Alias Name:	New Citrus Continuation High School
Alias Type:	Alternate Name
Alias Name:	Proposed Middle School No. 8
Alias Type:	Alternate Name
Alias Name:	0255-021-10
Alias Type:	APN
Alias Name:	0255-021-11
Alias Type:	APN
Alias Name:	0255-021-12
Alias Type:	APN
Alias Name:	0255-021-25
Alias Type:	APN
Alias Name:	025502110
Alias Type:	APN
Alias Name:	025502111
Alias Type:	APN
Alias Name:	025502112
Alias Type:	APN
Alias Name:	025502125
Alias Type:	APN
Alias Name:	404406
Alias Type:	Project Code (Site Code)
Alias Name:	36010040
Alias Type:	Envirostor ID Number

Completed Info:

Completed Area Name:	PROJECT WIDE
Completed Sub Area Name:	Not reported
Completed Document Type:	Preliminary Endangerment Assessment Report
Completed Date:	05/26/2004
Comments:	Not reported
Completed Area Name:	PROJECT WIDE
Completed Sub Area Name:	Not reported
Completed Document Type:	Technical Report
Completed Date:	03/28/2005
Comments:	Not reported
Completed Area Name:	PROJECT WIDE
Completed Sub Area Name:	Not reported
Completed Document Type:	* Workplan
Completed Date:	12/08/2003
Comments:	Not reported

NEW CITRUS CONTINUATION HIGH SCHOOL (Continued) **S107736738**

Completed Area Name: PROJECT WIDE
Completed Sub Area Name: Not reported
Completed Document Type: 4.14 Request
Completed Date: 01/04/2005
Comments: Approved.

Completed Area Name: PROJECT WIDE
Completed Sub Area Name: Not reported
Completed Document Type: Supplemental Site Investigation Tech Memo
Completed Date: 09/18/2007
Comments: SSI Tech Memo Workplan was approvedby DTSC for implementation.

Completed Area Name: PROJECT WIDE
Completed Sub Area Name: Not reported
Completed Document Type: Supplemental Site Investigation Report
Completed Date: 10/07/2008
Comments: DTSC approved the SSI report for FA in the form of RAW.

Completed Area Name: PROJECT WIDE
Completed Sub Area Name: Not reported
Completed Document Type: Supplemental Site Investigation Tech Memo
Completed Date: 02/21/2008
Comments: The SSI Workplan Addendum No. 1 was conditionally approved by DTSC for implementation. DTSC requested that sample additional sampling locations adjacent to the structures be utilized.

Completed Area Name: PROJECT WIDE
Completed Sub Area Name: Not reported
Completed Document Type: Fieldwork
Completed Date: 04/18/2008
Comments: Additional field sampling activities took place at the site in order to better determine the lateral and vertical extent of pesticide impacted soil associated with the former and existing structures. Soil sampling activities were conducted over the course of two days.

Completed Area Name: PROJECT WIDE
Completed Sub Area Name: Not reported
Completed Document Type: Removal Action Workplan
Completed Date: 10/17/2008
Comments: DTSC approved the RAW for implementation after comleting the public comments period. 13 comments were received and did not affect the RAW conclusion.

Completed Area Name: PROJECT WIDE
Completed Sub Area Name: Not reported
Completed Document Type: Supplemental Site Investigation Tech Memo
Completed Date: 06/27/2008
Comments: DTSC reviewed the SSI Workplan Addendum No. 2 and concurred with the additional step-outs and step-downs necessary to delineate the soil impacted by organochlorine pesticides at the project site.

Completed Area Name: PROJECT WIDE
Completed Sub Area Name: Not reported
Completed Document Type: Fact Sheets
Completed Date: 09/07/2008
Comments: Fact Sheets mailed to community.

NEW CITRUS CONTINUATION HIGH SCHOOL (Continued) **S107736738**

Completed Area Name: PROJECT WIDE
Completed Sub Area Name: Not reported
Completed Document Type: Removal Action Completion Report
Completed Date: 03/16/2009
Comments: DTSC approved the Removal Action Completion Report with a No Further Action determination.

Completed Area Name: PROJECT WIDE
Completed Sub Area Name: Not reported
Completed Document Type: Cost Recovery Closeout Memo
Completed Date: 01/16/2007
Comments: CRU Memo sent out to internal accounting. District also notified.

Completed Area Name: PROJECT WIDE
Completed Sub Area Name: Not reported
Completed Document Type: School Cleanup Agreement
Completed Date: 09/13/2007
Comments: Signed Agreement sent (FedEx) to District.

Completed Area Name: PROJECT WIDE
Completed Sub Area Name: Not reported
Completed Document Type: Site Inspections/Visit (Non LUR)
Completed Date: 01/09/2004
Comments: Not reported

Completed Area Name: PROJECT WIDE
Completed Sub Area Name: Not reported
Completed Document Type: Environmental Oversight Agreement
Completed Date: 12/23/2002
Comments: Not reported

Completed Area Name: PROJECT WIDE
Completed Sub Area Name: Not reported
Completed Document Type: Site Inspections/Visit (Non LUR)
Completed Date: 01/07/2003
Comments: Not reported

Completed Area Name: PROJECT WIDE
Completed Sub Area Name: Not reported
Completed Document Type: Cost Recovery Closeout Memo
Completed Date: 03/16/2009
Comments: Not reported

Completed Area Name: PROJECT WIDE
Completed Sub Area Name: Not reported
Completed Document Type: CEQA - Notice of Exemption
Completed Date: 10/17/2008
Comments: NOE completed for the site.

Future Area Name: Not reported
Future Sub Area Name: Not reported
Future Document Type: Not reported
Future Due Date: Not reported
Schedule Area Name: Not reported
Schedule Sub Area Name: Not reported
Schedule Document Type: Not reported
Schedule Due Date: Not reported

NEW CITRUS CONTINUATION HIGH SCHOOL (Continued) **S107736738**

Schedule Revised Date: Not reported

M48 **ELEMENTARY NO. 30** **ENVIROSTOR** **S110275530**
SW **SAN BERNARDINO AVENUE/CATAWBA AVENUE** **SCH** **N/A**
1/4-1/2 **FONTANA, CA 92335** **CERS**
0.292 mi.
1544 ft. **Site 7 of 8 in cluster M**

Relative:
Lower

Actual:
1065 ft.

ENVIROSTOR:

Name:	ELEMENTARY NO. 30
Address:	SAN BERNARDINO AVENUE/CATAWBA AVENUE
City,State,Zip:	FONTANA, CA 92335
Facility ID:	36010060
Status:	Inactive - Withdrawn
Status Date:	11/22/2004
Site Code:	404536
Site Type:	School Investigation
Site Type Detailed:	School
Acres:	9
NPL:	NO
Regulatory Agencies:	SMBRP
Lead Agency:	SMBRP
Program Manager:	Not reported
Supervisor:	* Tawfiq Deek
Division Branch:	Southern California Schools & Brownfields Outreach
Assembly:	47
Senate:	20
Special Program:	Not reported
Restricted Use:	NO
Site Mgmt Req:	NONE SPECIFIED
Funding:	School District
Latitude:	34.06029
Longitude:	-117.4512
APN:	NONE SPECIFIED
Past Use:	AGRICULTURAL - ROW CROPS
Potential COC:	NONE SPECIFIED No Contaminants found
Confirmed COC:	NONE SPECIFIED
Potential Description:	NMA
Alias Name:	ELEMENTARY NO. 30
Alias Type:	Alternate Name
Alias Name:	FONTANA UNIFIED SCHOOL DISTRICT
Alias Type:	Alternate Name
Alias Name:	FONTANA USD-PROPOSED ELEMENTARY NO. 30
Alias Type:	Alternate Name
Alias Name:	404536
Alias Type:	Project Code (Site Code)
Alias Name:	36010060
Alias Type:	Envirostor ID Number

Completed Info:

Completed Area Name:	PROJECT WIDE
Completed Sub Area Name:	Not reported
Completed Document Type:	Preliminary Endangerment Assessment Workplan
Completed Date:	08/09/2004
Comments:	Not reported
Completed Area Name:	PROJECT WIDE
Completed Sub Area Name:	Not reported

ELEMENTARY NO. 30 (Continued) **S110275530**

Completed Document Type:	Environmental Oversight Agreement
Completed Date:	05/04/2004
Comments:	Not reported
Completed Area Name:	PROJECT WIDE
Completed Sub Area Name:	Not reported
Completed Document Type:	Cost Recovery Closeout Memo
Completed Date:	11/22/2004
Comments:	Not reported
Future Area Name:	Not reported
Future Sub Area Name:	Not reported
Future Document Type:	Not reported
Future Due Date:	Not reported
Schedule Area Name:	Not reported
Schedule Sub Area Name:	Not reported
Schedule Document Type:	Not reported
Schedule Due Date:	Not reported
Schedule Revised Date:	Not reported

SCH:

Name:	ELEMENTARY NO. 30
Address:	SAN BERNARDINO AVENUE/CATAWBA AVENUE
City,State,Zip:	FONTANA, CA 92335
Facility ID:	36010060
Site Type:	School Investigation
Site Type Detail:	School
Site Mgmt. Req.:	NONE SPECIFIED
Acres:	9
National Priorities List:	NO
Cleanup Oversight Agencies:	SMBRP
Lead Agency:	SMBRP
Lead Agency Description:	DTSC - Site Cleanup Program
Project Manager:	Not reported
Supervisor:	* Tawfiq Deek
Division Branch:	Southern California Schools & Brownfields Outreach
Site Code:	404536
Assembly:	47
Senate:	20
Special Program Status:	Not reported
Status:	Inactive - Withdrawn
Status Date:	11/22/2004
Restricted Use:	NO
Funding:	School District
Latitude:	34.06029
Longitude:	-117.4512
APN:	NONE SPECIFIED
Past Use:	AGRICULTURAL - ROW CROPS
Potential COC:	NONE SPECIFIED, No Contaminants found
Confirmed COC:	NONE SPECIFIED
Potential Description:	NMA
Alias Name:	ELEMENTARY NO. 30
Alias Type:	Alternate Name
Alias Name:	FONTANA UNIFIED SCHOOL DISTRICT
Alias Type:	Alternate Name
Alias Name:	FONTANA USD-PROPOSED ELEMENTARY NO. 30

ELEMENTARY NO. 30 (Continued) **S110275530**

Alias Type: Alternate Name
Alias Name: 404536
Alias Type: Project Code (Site Code)
Alias Name: 36010060
Alias Type: Envirostor ID Number

Completed Info:
Completed Area Name: PROJECT WIDE
Completed Sub Area Name: Not reported
Completed Document Type: Preliminary Endangerment Assessment Workplan
Completed Date: 08/09/2004
Comments: Not reported

Completed Area Name: PROJECT WIDE
Completed Sub Area Name: Not reported
Completed Document Type: Environmental Oversight Agreement
Completed Date: 05/04/2004
Comments: Not reported

Completed Area Name: PROJECT WIDE
Completed Sub Area Name: Not reported
Completed Document Type: Cost Recovery Closeout Memo
Completed Date: 11/22/2004
Comments: Not reported

Future Area Name: Not reported
Future Sub Area Name: Not reported
Future Document Type: Not reported
Future Due Date: Not reported
Schedule Area Name: Not reported
Schedule Sub Area Name: Not reported
Schedule Document Type: Not reported
Schedule Due Date: Not reported
Schedule Revised Date: Not reported

CERS:
Name: ELEMENTARY NO. 30
Address: SAN BERNARDINO AVENUE/CATAWBA AVENUE
City,State,Zip: FONTANA, CA 92335
Site ID: 337097
CERS ID: 36010060
CERS Description: School Investigation

Affiliation:
Affiliation Type Desc: Supervisor
Entity Name: * Tawfiq Deek
Entity Title: Not reported
Affiliation Address: Not reported
Affiliation City: Not reported
Affiliation State: Not reported
Affiliation Country: Not reported
Affiliation Zip: Not reported
Affiliation Phone: Not reported

M49 **ELEMENTARY SCHOOL NO. 31** **ENVIROSTOR** **S106153063**
SW **7316, 7398 CYPRESS AVENUE** **SCH** **N/A**
1/4-1/2 **FONTANA, CA 92336**
0.292 mi.
1544 ft. **Site 8 of 8 in cluster M**

Relative:
Lower

Actual:
1065 ft.

ENVIROSTOR:

Name:	ELEMENTARY SCHOOL NO. 31
Address:	7316, 7398 CYPRESS AVENUE
City,State,Zip:	FONTANA, CA 92336
Facility ID:	36010051
Status:	No Further Action
Status Date:	11/21/2003
Site Code:	404495
Site Type:	School Investigation
Site Type Detailed:	School
Acres:	10.6
NPL:	NO
Regulatory Agencies:	DTSC
Lead Agency:	DTSC
Program Manager:	Not reported
Supervisor:	Shahir Haddad
Division Branch:	Southern California Schools & Brownfields Outreach
Assembly:	47
Senate:	20
Special Program:	Not reported
Restricted Use:	NO
Site Mgmt Req:	NONE SPECIFIED
Funding:	School District
Latitude:	34.06029
Longitude:	-117.4512
APN:	NONE SPECIFIED
Past Use:	AGRICULTURAL - ROW CROPS
Potential COC:	Arsenic
Confirmed COC:	NONE SPECIFIED
Potential Description:	SOIL
Alias Name:	ELEMENTARY SCHOOL NO. 31
Alias Type:	Alternate Name
Alias Name:	FONTANA UNIFIED SCHOOL DISTRICT
Alias Type:	Alternate Name
Alias Name:	FONTANA USD-PROPOSED ELEMENTARY SCL # 31
Alias Type:	Alternate Name
Alias Name:	404495
Alias Type:	Project Code (Site Code)
Alias Name:	36010051
Alias Type:	Envirostor ID Number

Completed Info:

Completed Area Name:	PROJECT WIDE
Completed Sub Area Name:	Not reported
Completed Document Type:	Preliminary Endangerment Assessment Report
Completed Date:	03/16/2004
Comments:	Not reported
Completed Area Name:	PROJECT WIDE
Completed Sub Area Name:	Not reported
Completed Document Type:	Preliminary Endangerment Assessment Report
Completed Date:	06/17/2004
Comments:	Not reported

ELEMENTARY SCHOOL NO. 31 (Continued) **S106153063**

Completed Area Name: PROJECT WIDE
Completed Sub Area Name: Not reported
Completed Document Type: Preliminary Endangerment Assessment Workplan
Completed Date: 02/04/2004
Comments: Not reported

Completed Area Name: PROJECT WIDE
Completed Sub Area Name: Not reported
Completed Document Type: Site Inspections/Visit (Non LUR)
Completed Date: 12/02/2004
Comments: Not reported

Completed Area Name: PROJECT WIDE
Completed Sub Area Name: Not reported
Completed Document Type: Environmental Oversight Agreement
Completed Date: 11/21/2003
Comments: Not reported

Completed Area Name: PROJECT WIDE
Completed Sub Area Name: Not reported
Completed Document Type: Cost Recovery Closeout Memo
Completed Date: 06/18/2004
Comments: Not reported

Future Area Name: Not reported
Future Sub Area Name: Not reported
Future Document Type: Not reported
Future Due Date: Not reported
Schedule Area Name: Not reported
Schedule Sub Area Name: Not reported
Schedule Document Type: Not reported
Schedule Due Date: Not reported
Schedule Revised Date: Not reported

SCH:

Name: ELEMENTARY SCHOOL NO. 31
Address: 7316, 7398 CYPRESS AVENUE
City,State,Zip: FONTANA, CA 92336
Facility ID: 36010051
Site Type: School Investigation
Site Type Detail: School
Site Mgmt. Req.: NONE SPECIFIED
Acres: 10.6
National Priorities List: NO
Cleanup Oversight Agencies: DTSC
Lead Agency: DTSC
Lead Agency Description: * DTSC
Project Manager: Not reported
Supervisor: Shahir Haddad
Division Branch: Southern California Schools & Brownfields Outreach
Site Code: 404495
Assembly: 47
Senate: 20
Special Program Status: Not reported
Status: No Further Action
Status Date: 11/21/2003

ELEMENTARY SCHOOL NO. 31 (Continued) **S106153063**

Restricted Use:	NO
Funding:	School District
Latitude:	34.06029
Longitude:	-117.4512
APN:	NONE SPECIFIED
Past Use:	AGRICULTURAL - ROW CROPS
Potential COC:	Arsenic
Confirmed COC:	NONE SPECIFIED
Potential Description:	SOIL
Alias Name:	ELEMENTARY SCHOOL NO. 31
Alias Type:	Alternate Name
Alias Name:	FONTANA UNIFIED SCHOOL DISTRICT
Alias Type:	Alternate Name
Alias Name:	FONTANA USD-PROPOSED ELEMENTARY SCL # 31
Alias Type:	Alternate Name
Alias Name:	404495
Alias Type:	Project Code (Site Code)
Alias Name:	36010051
Alias Type:	Envirostor ID Number

Completed Info:

Completed Area Name:	PROJECT WIDE
Completed Sub Area Name:	Not reported
Completed Document Type:	Preliminary Endangerment Assessment Report
Completed Date:	03/16/2004
Comments:	Not reported
Completed Area Name:	PROJECT WIDE
Completed Sub Area Name:	Not reported
Completed Document Type:	Preliminary Endangerment Assessment Report
Completed Date:	06/17/2004
Comments:	Not reported
Completed Area Name:	PROJECT WIDE
Completed Sub Area Name:	Not reported
Completed Document Type:	Preliminary Endangerment Assessment Workplan
Completed Date:	02/04/2004
Comments:	Not reported
Completed Area Name:	PROJECT WIDE
Completed Sub Area Name:	Not reported
Completed Document Type:	Site Inspections/Visit (Non LUR)
Completed Date:	12/02/2004
Comments:	Not reported
Completed Area Name:	PROJECT WIDE
Completed Sub Area Name:	Not reported
Completed Document Type:	Environmental Oversight Agreement
Completed Date:	11/21/2003
Comments:	Not reported
Completed Area Name:	PROJECT WIDE
Completed Sub Area Name:	Not reported
Completed Document Type:	Cost Recovery Closeout Memo
Completed Date:	06/18/2004
Comments:	Not reported
Future Area Name:	Not reported

ELEMENTARY SCHOOL NO. 31 (Continued) **S106153063**

Future Sub Area Name:	Not reported
Future Document Type:	Not reported
Future Due Date:	Not reported
Schedule Area Name:	Not reported
Schedule Sub Area Name:	Not reported
Schedule Document Type:	Not reported
Schedule Due Date:	Not reported
Schedule Revised Date:	Not reported

N50 **ARCO STATION 166** **LUST** **U001574818**
NW **16111 VALLEY BLVD** **HIST UST** **N/A**
1/4-1/2 **FONTANA, CA 92335** **CHMIRS**
0.388 mi. **CERS**
2051 ft. **Site 1 of 5 in cluster N**

Relative: **Higher**
Actual: **1103 ft.**

LUST:

Name:	CALABASAS PROP/NUGENT PROP
Address:	16111 VALLEY BLVD
City,State,Zip:	FONTANA, CA 92335
Lead Agency:	SAN BERNARDINO COUNTY
Case Type:	LUST Cleanup Site
Geo Track:	http://geotracker.waterboards.ca.gov/profile_report.asp?global_id=T0607100469
Global Id:	T0607100469
Latitude:	34.0703037
Longitude:	-117.4534985
Status:	Completed - Case Closed
Status Date:	09/17/1999
Case Worker:	JC
RB Case Number:	083603134T
Local Agency:	SAN BERNARDINO COUNTY
File Location:	Local Agency
Local Case Number:	98011
Potential Media Affect:	Soil
Potential Contaminants of Concern:	Gasoline
Site History:	Not reported

LUST:

Global Id:	T0607100469
Contact Type:	Local Agency Caseworker
Contact Name:	JACKSON CRUTSINGER
Organization Name:	SAN BERNARDINO COUNTY
Address:	620 SOUTH E STREET
City:	SAN BERNARDINO
Email:	jcrutsinger@sbcfire.org
Phone Number:	Not reported

Global Id:	T0607100469
Contact Type:	Regional Board Caseworker
Contact Name:	MIGUEL OVIEDO
Organization Name:	SANTA ANA RWQCB (REGION 8)
Address:	3737 Main Street, Suite 500
City:	RIVERSIDE
Email:	miguel.oviedo@waterboards.ca.gov
Phone Number:	9517823238

LUST:

Global Id:	T0607100469
Action Type:	Other

ARCO STATION 166 (Continued) **U001574818**

Date: 02/10/1998
Action: Leak Discovery

Global Id: T0607100469
Action Type: Other
Date: 03/04/1998
Action: Leak Reported

Global Id: T0607100469
Action Type: ENFORCEMENT
Date: 09/17/1999
Action: Closure/No Further Action Letter

Global Id: T0607100469
Action Type: REMEDIATION
Date: 12/07/1998
Action: Not reported

Global Id: T0607100469
Action Type: ENFORCEMENT
Date: 12/17/1998
Action: Closure/No Further Action Letter

LUST:
Global Id: T0607100469
Status: Open - Case Begin Date
Status Date: 02/10/1998

Global Id: T0607100469
Status: Open - Site Assessment
Status Date: 02/10/1998

Global Id: T0607100469
Status: Completed - Case Closed
Status Date: 09/17/1999

HIST UST:
Name: ARCO STATION 166
Address: 16111 VALLEY BLVD
City,State,Zip: FONTANA, CA 92335
File Number: 00029E05
URL: http://geotracker.waterboards.ca.gov/ustpdfs/pdf/00029E05.pdf
Region: STATE
Facility ID: 00000019603
Facility Type: Gas Station
Other Type: Not reported
Contact Name: QWIK KORNER DELI
Telephone: 7143509810
Owner Name: E-Z SERVE OF CALIFORNIA, INC.
Owner Address: P.O. BOX 3550
Owner City,St,Zip: ONTARIO, CA 91761
Total Tanks: 0005

Tank Num: 001
Container Num: 1

ARCO STATION 166 (Continued) **U001574818**

Year Installed: Not reported
Tank Capacity: 00010000
Tank Used for: PRODUCT
Type of Fuel: REGULAR
Container Construction Thickness: 1/4
Leak Detection: None

Tank Num: 002
Container Num: 2
Year Installed: Not reported
Tank Capacity: 00010000
Tank Used for: PRODUCT
Type of Fuel: UNLEADED
Container Construction Thickness: 1/4
Leak Detection: None

Tank Num: 003
Container Num: 3
Year Installed: Not reported
Tank Capacity: 00010000
Tank Used for: PRODUCT
Type of Fuel: PREMIUM
Container Construction Thickness: 1/4
Leak Detection: None

Tank Num: 004
Container Num: 4
Year Installed: Not reported
Tank Capacity: 00000280
Tank Used for: WASTE
Type of Fuel: WASTE OIL
Container Construction Thickness: Not reported
Leak Detection: None

Tank Num: 005
Container Num: 5
Year Installed: Not reported
Tank Capacity: 00000000
Tank Used for: WASTE
Type of Fuel: Not reported
Container Construction Thickness: Not reported
Leak Detection: None

Click here for Geo Tracker PDF:

CHMIRS:
Name: Not reported
Address: 16111 VALLEY BLVD
City,State,Zip: FONTANA, CA 923325
OES Incident Number: 0-0163
OES notification: 01/13/2000
OES Date: Not reported
OES Time: Not reported
Date Completed: **Not reported**
Property Use: Not reported
Agency Id Number: Not reported
Agency Incident Number: Not reported

ARCO STATION 166 (Continued) **U001574818**

Time Notified:	Not reported
Time Completed:	Not reported
Surrounding Area:	Not reported
Estimated Temperature:	Not reported
Property Management:	Not reported
More Than Two Substances Involved?:	Not reported
Resp Agncy Personel # Of Decontaminated:	Not reported
Responding Agency Personel # Of Injuries:	Not reported
Responding Agency Personel # Of Fatalities:	Not reported
Others Number Of Decontaminated:	Not reported
Others Number Of Injuries:	Not reported
Others Number Of Fatalities:	Not reported
Vehicle Make/year:	Not reported
Vehicle License Number:	Not reported
Vehicle State:	Not reported
Vehicle Id Number:	Not reported
CA DOT PUC/ICC Number:	Not reported
Company Name:	Not reported
Reporting Officer Name/ID:	Not reported
Report Date:	Not reported
Facility Telephone:	Not reported
Waterway Involved:	Not reported
Waterway:	Not reported
Spill Site:	Not reported
Cleanup By:	Reporting Party
Containment:	Not reported
What Happened:	Not reported
Type:	Not reported
Measure:	Not reported
Other:	Not reported
Date/Time:	Not reported
Year:	2000
Agency:	Union 76
Incident Date:	1/13/200012:00:00 AM
Admin Agency:	San Bernardino County Health Department
Amount:	Not reported
Contained:	No
Site Type:	Service Station
E Date:	Not reported
Substance:	Diesel
Gallons:	5
Unknown:	0
Substance #2:	Not reported
Substance #3:	Not reported
Evacuations:	0
Number of Injuries:	0
Number of Fatalities:	0
#1 Pipeline:	Not reported
#2 Pipeline:	Not reported
#3 Pipeline:	Not reported
#1 Vessel >= 300 Tons:	Not reported
#2 Vessel >= 300 Tons:	Not reported
#3 Vessel >= 300 Tons:	Not reported
Evacs:	Not reported
Injuries:	Not reported
Fatals:	Not reported
Comments:	Not reported

ARCO STATION 166 (Continued) **U001574818**

Description: Unknown cause. Pump seemed to leak

CERS:
Name: CALABASAS PROP/NUGENT PROP
Address: 16111 VALLEY BLVD
City,State,Zip: FONTANA, CA 92335
Site ID: 247122
CERS ID: T0607100469
CERS Description: Leaking Underground Storage Tank Cleanup Site

Affiliation:
Affiliation Type Desc: Regional Board Caseworker
Entity Name: MIGUEL OVIEDO - SANTA ANA RWQCB (REGION 8)
Entity Title: Not reported
Affiliation Address: 3737 Main Street, Suite 500
Affiliation City: RIVERSIDE
Affiliation State: CA
Affiliation Country: Not reported
Affiliation Zip: Not reported
Affiliation Phone: 9517823238

Affiliation Type Desc: Local Agency Caseworker
Entity Name: JACKSON CRUTSINGER - SAN BERNARDINO COUNTY
Entity Title: Not reported
Affiliation Address: 620 SOUTH E STREET
Affiliation City: SAN BERNARDINO
Affiliation State: CA
Affiliation Country: Not reported
Affiliation Zip: Not reported
Affiliation Phone: Not reported

N51 **QUIK STOP #1** **SWEEPS UST** **S101591242**
NW **16111 VALLEY BLVD** **CA FID UST** **N/A**
1/4-1/2 **FONTANA, CA 92335** **HIST CORTESE**
0.388 mi.
2051 ft. **Site 2 of 5 in cluster N**

Relative: **Higher**
Actual: **1103 ft.**

SWEEPS UST:
Name: QUIK STOP #1
Address: 16111 VALLEY BLVD
City: FONTANA
Status: Active
Comp Number: 8803
Number: 2
Board Of Equalization: 44-002060
Referral Date: 07-28-92
Action Date: 07-28-92
Created Date: 02-29-88
Owner Tank Id: 1
SWRCB Tank Id: 36-000-008803-000001
Tank Status: A
Capacity: 10000
Active Date: 08-30-88
Tank Use: M.V. FUEL
STG: P
Content: LEADED
Number Of Tanks: 4

QUIK STOP #1 (Continued) **S101591242**

Name:	QUIK STOP #1
Address:	16111 VALLEY BLVD
City:	FONTANA
Status:	Active
Comp Number:	8803
Number:	2
Board Of Equalization:	44-002060
Referral Date:	07-28-92
Action Date:	07-28-92
Created Date:	02-29-88
Owner Tank Id:	2
SWRCB Tank Id:	36-000-008803-000002
Tank Status:	A
Capacity:	10000
Active Date:	08-30-88
Tank Use:	M.V. FUEL
STG:	P
Content:	REG UNLEADED
Number Of Tanks:	Not reported

Name:	QUIK STOP #1
Address:	16111 VALLEY BLVD
City:	FONTANA
Status:	Active
Comp Number:	8803
Number:	2
Board Of Equalization:	44-002060
Referral Date:	07-28-92
Action Date:	07-28-92
Created Date:	02-29-88
Owner Tank Id:	3
SWRCB Tank Id:	36-000-008803-000003
Tank Status:	A
Capacity:	10000
Active Date:	08-30-88
Tank Use:	M.V. FUEL
STG:	P
Content:	REG UNLEADED
Number Of Tanks:	Not reported

Name:	QUIK STOP #1
Address:	16111 VALLEY BLVD
City:	FONTANA
Status:	Active
Comp Number:	8803
Number:	2
Board Of Equalization:	44-002060
Referral Date:	07-28-92
Action Date:	07-28-92
Created Date:	02-29-88
Owner Tank Id:	Not reported
SWRCB Tank Id:	36-000-008803-000004
Tank Status:	A
Capacity:	1
Active Date:	08-30-88
Tank Use:	M.V. FUEL
STG:	P

QUIK STOP #1 (Continued) **S101591242**

Content: UNKNOWN
Number Of Tanks: Not reported

CA FID UST:
Facility ID: 36002980
Regulated By: UTNKA
Regulated ID: 00019603
Cortese Code: Not reported
SIC Code: Not reported
Facility Phone: Not reported
Mail To: Not reported
Mailing Address: P O BOX
Mailing Address 2: Not reported
Mailing City,St,Zip: FONTANA 92335
Contact: Not reported
Contact Phone: Not reported
DUNs Number: Not reported
NPDES Number: Not reported
EPA ID: Not reported
Comments: Not reported
Status: Active

HIST CORTESE:
edr_fname: CALABASAS PROP / NUGENT PRO
edr_fadd1: 16111
City,State,Zip: FONTANA, CA 92335
Region: CORTESE
Facility County Code: 36
Reg By: LTNKA
Reg Id: 083603134T

N52 **CALABASAS PROP/NUGENT PROP** **LUST** **S104025231**
NW **16111 VALLEY BLVD** **Cortese** **N/A**
1/4-1/2 **FONTANA, CA 92335**
0.388 mi.
2051 ft. **Site 3 of 5 in cluster N**

Relative:
Higher

Actual:
1103 ft.

LUST REG 8:
Name: CALABASAS PROP/NUGENT PROP
Address: 16111 VALLEY BLVD
City: FONTANA
Region: 8
County: San Bernardino
Regional Board: Santa Ana Region
Facility Status: Case Closed
Case Number: 083603134T
Local Case Num: 98011
Case Type: Soil only
Substance: Gasoline
Qty Leaked: Not reported
Abate Method: Not reported
Cross Street: CITRUS
Enf Type: CLOS
Funding: Not reported
How Discovered: Not reported
How Stopped: Not reported
Leak Cause: Not reported

CALABASAS PROP/NUGENT PROP (Continued) **S104025231**

Leak Source:	Not reported
Global ID:	T0607100469
How Stopped Date:	Not reported
Enter Date:	3/31/1998
Date Confirmation of Leak Began:	2/10/1998
Date Preliminary Assessment Began:	Not reported
Discover Date:	2/10/1998
Enforcement Date:	Not reported
Close Date:	9/17/1999
Date Prelim Assessment Workplan Submitted:	Not reported
Date Pollution Characterization Began:	Not reported
Date Remediation Plan Submitted:	Not reported
Date Remedial Action Underway:	Not reported
Date Post Remedial Action Monitoring:	Not reported
Enter Date:	3/31/1998
GW Qualifies:	Not reported
Soil Qualifies:	Not reported
Operator:	Not reported
Facility Contact:	Not reported
Interim:	Not reported
Oversite Program:	LUST
Latitude:	34.0701748
Longitude:	-117.4533948
MTBE Date:	Not reported
Max MTBE GW:	Not reported
MTBE Concentration:	0
Max MTBE Soil:	Not reported
MTBE Fuel:	1
MTBE Tested:	Site NOT Tested for MTBE.Includes Unknown and Not Analyzed.
MTBE Class:	*
Staff:	TME
Staff Initials:	JC3
Lead Agency:	Local Agency
Local Agency:	36000L
Hydr Basin #:	UPPER SANTA ANA VALL
Beneficial:	Not reported
Priority:	Not reported
Cleanup Fund Id:	Not reported
Work Suspended:	Not reported

Summary: Not reported

CORTESE:

Name:	CALABASAS PROP/NUGENT PROP
Address:	16111 VALLEY BLVD
City,State,Zip:	FONTANA, CA 92335
Region:	CORTESE
Envirostor Id:	Not reported
Global ID:	T0607100469
Site/Facility Type:	LUST CLEANUP SITE
Cleanup Status:	COMPLETED - CASE CLOSED
Status Date:	Not reported
Site Code:	Not reported
Latitude:	Not reported
Longitude:	Not reported
Owner:	Not reported
Enf Type:	Not reported
Swat R:	Not reported

CALABASAS PROP/NUGENT PROP (Continued) **S104025231**

Flag:	active
Order No:	Not reported
Waste Discharge System No:	Not reported
Effective Date:	Not reported
Region 2:	Not reported
WID Id:	Not reported
Solid Waste Id No:	Not reported
Waste Management Uit Name:	Not reported
File Name:	Active Open

N53 **GASCO #595** **LUST** **S105624573**
NW **16081 VALLEY BOULEVARD** **Cortese** **N/A**
1/4-1/2 **FONTANA, CA 92335**
0.421 mi.
2224 ft. **Site 4 of 5 in cluster N**

Relative:
Higher

Actual:
1101 ft.

LUST REG 8:

Name:	GASCO #595
Address:	16081 VALLEY BOULEVARD
City:	FONTANA
Region:	8
County:	San Bernardino
Regional Board:	Santa Ana Region
Facility Status:	Case Closed
Case Number:	Not reported
Local Case Num:	2000023
Case Type:	Soil only
Substance:	Gasoline
Qty Leaked:	Not reported
Abate Method:	Not reported
Cross Street:	CITRUS AVENUE
Enf Type:	Not reported
Funding:	Not reported
How Discovered:	Tank Closure
How Stopped:	Close Tank
Leak Cause:	UNK
Leak Source:	UNK
Global ID:	T0607151718
How Stopped Date:	10/1/1998
Enter Date:	Not reported
Date Confirmation of Leak Began:	Not reported
Date Preliminary Assessment Began:	10/1/1998
Discover Date:	10/1/1998
Enforcement Date:	Not reported
Close Date:	1/16/2004
Date Prelim Assessment Workplan Submitted:	Not reported
Date Pollution Characterization Began:	9/21/2000
Date Remediation Plan Submitted:	Not reported
Date Remedial Action Underway:	Not reported
Date Post Remedial Action Monitoring:	Not reported
Enter Date:	Not reported
GW Qualifies:	Not reported
Soil Qualifies:	Not reported
Operator:	Not reported
Facility Contact:	Not reported
Interim:	Not reported
Oversite Program:	LUST
Latitude:	34.070163

GASCO #595 (Continued) **S105624573**

Longitude:	-117.454232
MTBE Date:	Not reported
Max MTBE GW:	Not reported
MTBE Concentration:	1
Max MTBE Soil:	Not reported
MTBE Fuel:	1
MTBE Tested:	MTBE Detected. Site tested for MTBE & MTBE detected
MTBE Class:	*
Staff:	Not reported
Staff Initials:	JC3
Lead Agency:	Local Agency
Local Agency:	36000L
Hydr Basin #:	UPPER SANTA ANA VALL
Beneficial:	MUN
Priority:	Not reported
Cleanup Fund Id:	Not reported
Work Suspended:	Not reported

Summary: Not reported

CORTESE:

Name:	GASCO #595
Address:	16081 VALLEY BOULEVARD
City,State,Zip:	FONTANA, CA 92335
Region:	CORTESE
Envirostor Id:	Not reported
Global ID:	T0607151718
Site/Facility Type:	LUST CLEANUP SITE
Cleanup Status:	COMPLETED - CASE CLOSED
Status Date:	Not reported
Site Code:	Not reported
Latitude:	Not reported
Longitude:	Not reported
Owner:	Not reported
Enf Type:	Not reported
Swat R:	Not reported
Flag:	active
Order No:	Not reported
Waste Discharge System No:	Not reported
Effective Date:	Not reported
Region 2:	Not reported
WID Id:	Not reported
Solid Waste Id No:	Not reported
Waste Management Uit Name:	Not reported
File Name:	Active Open

N54 **GASCO SERVICE STATION 595** **LUST** **U001574857**
NW **16081 VALLEY BLVD** **HIST UST** **N/A**
1/4-1/2 **FONTANA, CA 92335** **CERS**
0.421 mi.
2224 ft. **Site 5 of 5 in cluster N**

Relative:
Higher

Actual:
1101 ft.

LUST:

Name:	GASCO #595
Address:	16081 VALLEY BOULEVARD
City,State,Zip:	FONTANA, CA 92335
Lead Agency:	SAN BERNARDINO COUNTY
Case Type:	LUST Cleanup Site

GASCO SERVICE STATION 595 (Continued) **U001574857**

Geo Track:	http://geotracker.waterboards.ca.gov/profile_report.asp?global_id=T0607151718
Global Id:	T0607151718
Latitude:	34.0702928
Longitude:	-117.4546207
Status:	Completed - Case Closed
Status Date:	01/16/2004
Case Worker:	JC
RB Case Number:	Not reported
Local Agency:	SAN BERNARDINO COUNTY
File Location:	Local Agency
Local Case Number:	2000023
Potential Media Affect:	Soil
Potential Contaminants of Concern:	Gasoline
Site History:	Not reported

LUST:

Global Id:	T0607151718
Contact Type:	Local Agency Caseworker
Contact Name:	JACKSON CRUTSINGER
Organization Name:	SAN BERNARDINO COUNTY
Address:	620 SOUTH E STREET
City:	SAN BERNARDINO
Email:	jcrutsinger@sbcfire.org
Phone Number:	Not reported

Global Id:	T0607151718
Contact Type:	Regional Board Caseworker
Contact Name:	Ken Williams
Organization Name:	SANTA ANA RWQCB (REGION 8)
Address:	3737 MAIN STREET, SUITE 500
City:	RIVERSIDE
Email:	ken.williams@waterboards.ca.gov
Phone Number:	Not reported

LUST:

Global Id:	T0607151718
Action Type:	Other
Date:	10/01/1998
Action:	Leak Discovery

Global Id:	T0607151718
Action Type:	Other
Date:	10/01/1998
Action:	Leak Stopped

Global Id:	T0607151718
Action Type:	Other
Date:	09/21/2000
Action:	Leak Reported

Global Id:	T0607151718
Action Type:	REMEDIATION
Date:	10/16/1998
Action:	Excavation

Global Id:	T0607151718
Action Type:	ENFORCEMENT

GASCO SERVICE STATION 595 (Continued) **U001574857**

Date: 01/16/2004
Action: Closure/No Further Action Letter

LUST:
Global Id: T0607151718
Status: Open - Case Begin Date
Status Date: 10/01/1998

Global Id: T0607151718
Status: Open - Site Assessment
Status Date: 10/01/1998

Global Id: T0607151718
Status: Open - Site Assessment
Status Date: 09/21/2000

Global Id: T0607151718
Status: Completed - Case Closed
Status Date: 01/16/2004

HIST UST:
Name: GASCO SERVICE STATION 595
Address: 16081 VALLEY BLVD
City,State,Zip: FONTANA, CA 92335
File Number: 00029DA4
URL: http://geotracker.waterboards.ca.gov/ustpdfs/pdf/00029DA4.pdf
Region: STATE
Facility ID: 00000009436
Facility Type: Gas Station
Other Type: Not reported
Contact Name: PAUL MARTINEZ
Telephone: 7143509820
Owner Name: DESERT PETROLEUM, INC.
Owner Address: POST OFFICE BOX 1601
Owner City,St,Zip: OXNARD, CA 93032
Total Tanks: 0003

Tank Num: 001
Container Num: #1
Year Installed: 1980
Tank Capacity: 00020000
Tank Used for: PRODUCT
Type of Fuel: REGULAR
Container Construction Thickness: 1/4
Leak Detection: Stock Inventor, 10

Tank Num: 002
Container Num: #2
Year Installed: 1980
Tank Capacity: 00012000
Tank Used for: PRODUCT
Type of Fuel: 06
Container Construction Thickness: 1/4
Leak Detection: Stock Inventor, 10

GASCO SERVICE STATION 595 (Continued) **U001574857**

Tank Num:	003
Container Num:	#3
Year Installed:	1980
Tank Capacity:	00020000
Tank Used for:	PRODUCT
Type of Fuel:	UNLEADED
Container Construction Thickness:	1/4
Leak Detection:	Stock Inventor, 10

Click here for Geo Tracker PDF:

CERS:

Name:	GASCO #595
Address:	16081 VALLEY BOULEVARD
City,State,Zip:	FONTANA, CA 92335
Site ID:	250948
CERS ID:	T0607151718
CERS Description:	Leaking Underground Storage Tank Cleanup Site

Affiliation:

Affiliation Type Desc:	Local Agency Caseworker
Entity Name:	JACKSON CRUTSINGER - SAN BERNARDINO COUNTY
Entity Title:	Not reported
Affiliation Address:	620 SOUTH E STREET
Affiliation City:	SAN BERNARDINO
Affiliation State:	CA
Affiliation Country:	Not reported
Affiliation Zip:	Not reported
Affiliation Phone:	Not reported

Affiliation Type Desc:	Regional Board Caseworker
Entity Name:	Ken Williams - SANTA ANA RWQCB (REGION 8)
Entity Title:	Not reported
Affiliation Address:	3737 MAIN STREET, SUITE 500
Affiliation City:	RIVERSIDE
Affiliation State:	CA
Affiliation Country:	Not reported
Affiliation Zip:	Not reported
Affiliation Phone:	Not reported

O55 **CIRCLE K STORE#5233** **LUST** **S104578964**
East **16880 SLOVER AVE** **San Bern. Co. Permit** **N/A**
1/4-1/2 **FONTANA, CA 92335** **CERS**
0.432 mi.
2280 ft. **Site 1 of 2 in cluster O**

Relative:
Higher

Actual:
1092 ft.

LUST:

Name:	CIRCLE K STORE#5233
Address:	16880 SLOVER AVE
City,State,Zip:	FONTANA, CA 92335
Lead Agency:	SANTA ANA RWQCB (REGION 8)
Case Type:	LUST Cleanup Site
Geo Track:	http://geotracker.waterboards.ca.gov/profile_report.asp?global_id=T0607100634
Global Id:	T0607100634
Latitude:	34.063237
Longitude:	-117.43658
Status:	Completed - Case Closed

CIRCLE K STORE#5233 (Continued) **S104578964**

Status Date: 10/21/2011
Case Worker: Not reported
RB Case Number: 083603645T
Local Agency: SAN BERNARDINO COUNTY
File Location: Regional Board
Local Case Number: 99112
Potential Media Affect: Soil
Potential Contaminants of Concern: Gasoline, MTBE / TBA / Other Fuel Oxygenates
Site History: Soil only case. SVE system operated onsite. Case closure has been requested by customer and will be evaluated.

LUST:
Global Id: T0607100634
Contact Type: Local Agency Caseworker
Contact Name: THERESA CONGDON
Organization Name: SAN BERNARDINO COUNTY
Address: 620 SOUTH E STREET
City: SAN BERNARDINO
Email: tcongdon@sbcfire.org
Phone Number: Not reported

LUST:
Global Id: T0607100634
Action Type: RESPONSE
Date: 04/19/2011
Action: Other Report / Document

Global Id: T0607100634
Action Type: RESPONSE
Date: 03/17/2011
Action: Other Report / Document

Global Id: T0607100634
Action Type: RESPONSE
Date: 03/21/2011
Action: Other Report / Document

Global Id: T0607100634
Action Type: RESPONSE
Date: 08/31/2011
Action: Site Assessment Report

Global Id: T0607100634
Action Type: RESPONSE
Date: 08/31/2011
Action: Remedial Progress Report

Global Id: T0607100634
Action Type: RESPONSE
Date: 06/14/2011
Action: Correspondence

Global Id: T0607100634
Action Type: RESPONSE
Date: 07/30/2011
Action: Other Report / Document

CIRCLE K STORE#5233 (Continued) **S104578964**

Global Id: T0607100634
Action Type: RESPONSE
Date: 01/25/2012
Action: Well Destruction Report

Global Id: T0607100634
Action Type: RESPONSE
Date: 07/30/2011
Action: Remedial Progress Report

Global Id: T0607100634
Action Type: RESPONSE
Date: 06/30/2011
Action: Remedial Progress Report

Global Id: T0607100634
Action Type: RESPONSE
Date: 09/09/2011
Action: Correspondence

Global Id: T0607100634
Action Type: RESPONSE
Date: 09/08/2011
Action: Correspondence

Global Id: T0607100634
Action Type: ENFORCEMENT
Date: 09/09/2011
Action: Notification - Preclosure

Global Id: T0607100634
Action Type: ENFORCEMENT
Date: 02/28/2011
Action: Staff Letter

Global Id: T0607100634
Action Type: ENFORCEMENT
Date: 02/18/2011
Action: Referral to Regional Board

Global Id: T0607100634
Action Type: ENFORCEMENT
Date: 08/30/2011
Action: File Review - Closure

Global Id: T0607100634
Action Type: ENFORCEMENT
Date: 02/24/2011
Action: File review

Global Id: T0607100634
Action Type: ENFORCEMENT
Date: 05/25/1999
Action: Site Visit / Inspection / Sampling

Global Id: T0607100634
Action Type: ENFORCEMENT

CIRCLE K STORE#5233 (Continued) **S104578964**

Date: 05/06/2011
Action: Staff Letter

Global Id: T0607100634
Action Type: ENFORCEMENT
Date: 10/21/2011
Action: Closure/No Further Action Letter

Global Id: T0607100634
Action Type: ENFORCEMENT
Date: 06/10/2011
Action: Meeting

Global Id: T0607100634
Action Type: ENFORCEMENT
Date: 08/30/2011
Action: Staff Letter

Global Id: T0607100634
Action Type: Other
Date: 05/25/1999
Action: Leak Discovery

Global Id: T0607100634
Action Type: Other
Date: 05/25/1999
Action: Leak Stopped

Global Id: T0607100634
Action Type: Other
Date: 08/10/1999
Action: Leak Reported

Global Id: T0607100634
Action Type: REMEDIATION
Date: 04/02/2008
Action: Soil Vapor Extraction (SVE)

Global Id: T0607100634
Action Type: REMEDIATION
Date: 05/25/1999
Action: Excavation

Global Id: T0607100634
Action Type: RESPONSE
Date: 04/17/2000
Action: Site Assessment Report

Global Id: T0607100634
Action Type: RESPONSE
Date: 07/26/1999
Action: Tank Removal Report / UST Sampling Report

Global Id: T0607100634
Action Type: RESPONSE
Date: 03/21/2011
Action: Corrective Action Plan / Remedial Action Plan

CIRCLE K STORE#5233 (Continued) **S104578964**

LUST:

Global Id:	T0607100634
Status:	Open - Case Begin Date
Status Date:	05/25/1999
Global Id:	T0607100634
Status:	Open - Site Assessment
Status Date:	08/10/1999
Global Id:	T0607100634
Status:	Open - Site Assessment
Status Date:	04/17/2000
Global Id:	T0607100634
Status:	Completed - Case Closed
Status Date:	10/21/2011

San Bern. Co. Permit:

Name:	HIGHWAY PETROLEUM ENTERPRISES, INC
Address:	16880 SLOVER AVE
City,State,Zip:	FONTANA, CA 92335
Region:	SAN BERNARDINO
Facility ID:	FA0002161
Owner:	HIGHWAY PETROLEUM ENTERPRISES, INC
Permit Number:	PT0016803
Permit Category:	HAZMAT HANDLER 0-10 EMPLOYEES
Facility Status:	INACTIVE
Expiration Date:	05/31/2012

CERS:

Name:	CIRCLE K STORE#5233
Address:	16880 SLOVER AVE
City,State,Zip:	FONTANA, CA 92335
Site ID:	247653
CERS ID:	T0607100634
CERS Description:	Leaking Underground Storage Tank Cleanup Site

Affiliation:

Affiliation Type Desc:	Local Agency Caseworker
Entity Name:	THERESA CONGDON - SAN BERNARDINO COUNTY
Entity Title:	Not reported
Affiliation Address:	620 SOUTH E STREET
Affiliation City:	SAN BERNARDINO
Affiliation State:	CA
Affiliation Country:	Not reported
Affiliation Zip:	Not reported
Affiliation Phone:	Not reported

O56 **CIRCLE K STORE#5233** **LUST** **S101619280**
East **16880 SLOVER AVE** **SWEEPS UST** **N/A**
1/4-1/2 **FONTANA, CA 92335** **HIST UST**
0.432 mi. **CA FID UST**
2280 ft. **Site 2 of 2 in cluster O** **Cortese**
HIST CORTESE

Relative:
Higher

Actual:
1092 ft.

LUST REG 8:

Name:	CIRCLE K STORE#5233
Address:	16880 SLOVER AVE
City:	FONTANA
Region:	8
County:	San Bernardino
Regional Board:	Santa Ana Region
Facility Status:	Preliminary site assessment underway
Case Number:	083603645T
Local Case Num:	99112
Case Type:	Soil only
Substance:	8006619, MTB
Qty Leaked:	Not reported
Abate Method:	Not reported
Cross Street:	SIERRA
Enf Type:	Not reported
Funding:	Not reported
How Discovered:	Tank Closure
How Stopped:	Not reported
Leak Cause:	UNK
Leak Source:	UNK
Global ID:	T0607100634
How Stopped Date:	5/25/1999
Enter Date:	3/9/2000
Date Confirmation of Leak Began:	Not reported
Date Preliminary Assessment Began:	4/17/2000
Discover Date:	5/25/1999
Enforcement Date:	Not reported
Close Date:	Not reported
Date Prelim Assessment Workplan Submitted:	8/10/1999
Date Pollution Characterization Began:	Not reported
Date Remediation Plan Submitted:	Not reported
Date Remedial Action Underway:	Not reported
Date Post Remedial Action Monitoring:	Not reported
Enter Date:	3/9/2000
GW Qualifies:	Not reported
Soil Qualifies:	=
Operator:	Not reported
Facility Contact:	Not reported
Interim:	Not reported
Oversite Program:	LUST
Latitude:	34.063237
Longitude:	-117.43658
MTBE Date:	Not reported
Max MTBE GW:	Not reported
MTBE Concentration:	1
Max MTBE Soil:	.7
MTBE Fuel:	0
MTBE Tested:	MTBE Detected. Site tested for MTBE & MTBE detected
MTBE Class:	*
Staff:	NOM
Staff Initials:	LH6

CIRCLE K STORE#5233 (Continued) **S101619280**

Lead Agency: Local Agency
Local Agency: 36000L
Hydr Basin #: UPPER SANTA ANA VALL
Beneficial: MUN
Priority: A2
Cleanup Fund Id: Not reported
Work Suspended: No
Summary: UNDER INVESTIGATION. NO GROUNDWATER ENCOUNTERED >200 ' BGS. NO OTHER FUEL OXYGENATES DETECTED OTHER THAN MTBE.

SWEEPS UST:
Name: STOP 'N GO MARKETS
Address: 16880 SLOUER RD
City: FONTANA
Status: Active
Comp Number: 68343
Number: 9
Board Of Equalization: 44-021489
Referral Date: 07-28-92
Action Date: 07-28-92
Created Date: 02-29-88
Owner Tank Id: 1
SWRCB Tank Id: 36-000-068343-000001
Tank Status: A
Capacity: 10000
Active Date: 08-26-88
Tank Use: M.V. FUEL
STG: P
Content: REG UNLEADED
Number Of Tanks: 2

Name: STOP 'N GO MARKETS
Address: 16880 SLOUER RD
City: FONTANA
Status: Active
Comp Number: 68343
Number: 9
Board Of Equalization: 44-021489
Referral Date: 07-28-92
Action Date: 07-28-92
Created Date: 02-29-88
Owner Tank Id: 2
SWRCB Tank Id: 36-000-068343-000002
Tank Status: A
Capacity: 10000
Active Date: 08-26-88
Tank Use: M.V. FUEL
STG: P
Content: REG UNLEADED
Number Of Tanks: Not reported

HIST UST:
Name: STOP N GO MARKETS
Address: 16880 SLOUER RD
City,State,Zip: FONTANA, CA 92335
File Number: 0002A0EB

CIRCLE K STORE#5233 (Continued) **S101619280**

URL:	http://geotracker.waterboards.ca.gov/ustpdfs/pdf/0002A0EB.pdf
Region:	Not reported
Facility ID:	Not reported
Facility Type:	Not reported
Other Type:	Not reported
Contact Name:	Not reported
Telephone:	Not reported
Owner Name:	Not reported
Owner Address:	Not reported
Owner City,St,Zip:	Not reported
Total Tanks:	Not reported
Tank Num:	Not reported
Container Num:	Not reported
Year Installed:	Not reported
Tank Capacity:	Not reported
Tank Used for:	Not reported
Type of Fuel:	Not reported
Container Construction Thickness:	Not reported
Leak Detection:	Not reported

Click here for Geo Tracker PDF:

CA FID UST:

Facility ID:	36009277
Regulated By:	UTNKA
Regulated ID:	00068343
Cortese Code:	Not reported
SIC Code:	Not reported
Facility Phone:	Not reported
Mail To:	Not reported
Mailing Address:	16880 SLOUER RD
Mailing Address 2:	Not reported
Mailing City,St,Zip:	FONTANA 92335
Contact:	Not reported
Contact Phone:	Not reported
DUNs Number:	Not reported
NPDES Number:	Not reported
EPA ID:	Not reported
Comments:	Not reported
Status:	Active

CORTESE:

Name:	CIRCLE K STORE#5233
Address:	16880 SLOVER AVE
City,State,Zip:	FONTANA, CA 92335
Region:	CORTESE
Envirostor Id:	Not reported
Global ID:	T0607100634
Site/Facility Type:	LUST CLEANUP SITE
Cleanup Status:	COMPLETED - CASE CLOSED
Status Date:	Not reported
Site Code:	Not reported
Latitude:	Not reported
Longitude:	Not reported
Owner:	Not reported

CIRCLE K STORE#5233 (Continued) **S101619280**

Enf Type:	Not reported
Swat R:	Not reported
Flag:	active
Order No:	Not reported
Waste Discharge System No:	Not reported
Effective Date:	Not reported
Region 2:	Not reported
WID Id:	Not reported
Solid Waste Id No:	Not reported
Waste Management Uit Name:	Not reported
File Name:	Active Open

HIST CORTESE:

edr_fname:	CIRCLE K STORE#5233
edr_fadd1:	16880
City,State,Zip:	FONTANA, CA 92335
Region:	CORTESE
Facility County Code:	36
Reg By:	LTNKA
Reg Id:	083603645T

57
SSE
1/2-1
0.581 mi.
3070 ft.

CYPRESS CONTINUATION HIGH SCHOOL **ENVIROSTOR** **S106568121**
SANTA ANA/CYPRESS AVENUE **SCH** **N/A**
FONTANA, CA 92337

Relative:
Lower

Actual:
1052 ft.

ENVIROSTOR:

Name:	CYPRESS CONTINUATION HIGH SCHOOL
Address:	SANTA ANA/CYPRESS AVENUE
City,State,Zip:	FONTANA, CA 92337
Facility ID:	60000039
Status:	No Further Action
Status Date:	01/05/2005
Site Code:	404535
Site Type:	School Investigation
Site Type Detailed:	School
Acres:	7.5
NPL:	NO
Regulatory Agencies:	SMBRP
Lead Agency:	SMBRP
Program Manager:	Amit Pathak
Supervisor:	Shahir Haddad
Division Branch:	Southern California Schools & Brownfields Outreach
Assembly:	47
Senate:	20
Special Program:	Not reported
Restricted Use:	NO
Site Mgmt Req:	NONE SPECIFIED
Funding:	School District
Latitude:	34.0549
Longitude:	-117.443
APN:	NONE SPECIFIED
Past Use:	AGRICULTURAL - ROW CROPS
Potential COC:	Arsenic Chlordane DDD DDE DDT Dioxin (as 2,3,7,8-TCDD TEQ Endrin Lead Not reported
Confirmed COC:	Arsenic Lead

CYPRESS CONTINUATION HIGH SCHOOL (Continued) **S106568121**

Potential Description: SOIL
Alias Name: FONTANA USD-PRPSD CYPRESS AVE CONTINU HS
Alias Type: Alternate Name
Alias Name: 404535
Alias Type: Project Code (Site Code)
Alias Name: 36010058
Alias Type: Envirostor ID Number
Alias Name: 60000039
Alias Type: Envirostor ID Number

Completed Info:
Completed Area Name: PROJECT WIDE
Completed Sub Area Name: Not reported
Completed Document Type: Environmental Oversight Agreement
Completed Date: 05/04/2004
Comments: ORDER - DTSC entered into an Environmental Oversight Agreement (Docket Number HSA-A 03/04-136) with the Fontana Unified School District to provide oversight for a Preliminary Endangerment Assessment for the proposed Cypress Continuation High School site.

Completed Area Name: PROJECT WIDE
Completed Sub Area Name: Not reported
Completed Document Type: Site Inspections/Visit (Non LUR)
Completed Date: 08/17/2004
Comments: Not reported

Completed Area Name: PROJECT WIDE
Completed Sub Area Name: Not reported
Completed Document Type: Cost Recovery Closeout Memo
Completed Date: 07/20/2005
Comments: Not reported

Completed Area Name: PROJECT WIDE
Completed Sub Area Name: Not reported
Completed Document Type: Preliminary Endangerment Assessment Report
Completed Date: 01/05/2005
Comments: Not reported

Completed Area Name: PROJECT WIDE
Completed Sub Area Name: Not reported
Completed Document Type: Technical Report
Completed Date: 08/11/2004
Comments: Not reported

Completed Area Name: PROJECT WIDE
Completed Sub Area Name: Not reported
Completed Document Type: Site Inspections/Visit (Non LUR)
Completed Date: 06/08/2004
Comments: Not reported

Future Area Name: Not reported
Future Sub Area Name: Not reported
Future Document Type: Not reported
Future Due Date: Not reported
Schedule Area Name: Not reported
Schedule Sub Area Name: Not reported
Schedule Document Type: Not reported
Schedule Due Date: Not reported

CYPRESS CONTINUATION HIGH SCHOOL (Continued) **S106568121**

Schedule Revised Date: Not reported

SCH:

Name:	CYPRESS CONTINUATION HIGH SCHOOL
Address:	SANTA ANA/CYPRESS AVENUE
City,State,Zip:	FONTANA, CA 92337
Facility ID:	60000039
Site Type:	School Investigation
Site Type Detail:	School
Site Mgmt. Req.:	NONE SPECIFIED
Acres:	7.5
National Priorities List:	NO
Cleanup Oversight Agencies:	SMBRP
Lead Agency:	SMBRP
Lead Agency Description:	DTSC - Site Cleanup Program
Project Manager:	Amit Pathak
Supervisor:	Shahir Haddad
Division Branch:	Southern California Schools & Brownfields Outreach
Site Code:	404535
Assembly:	47
Senate:	20
Special Program Status:	Not reported
Status:	No Further Action
Status Date:	01/05/2005
Restricted Use:	NO
Funding:	School District
Latitude:	34.0549
Longitude:	-117.443
APN:	NONE SPECIFIED
Past Use:	AGRICULTURAL - ROW CROPS
Potential COC:	Arsenic, Chlordane, DDD, DDE, DDT, Dioxin (as 2,3,7,8-TCDD TEQ, Endrin, Lead
Confirmed COC:	Arsenic, Lead
Potential Description:	SOIL
Alias Name:	FONTANA USD-PRPSD CYPRESS AVE CONTINU HS
Alias Type:	Alternate Name
Alias Name:	404535
Alias Type:	Project Code (Site Code)
Alias Name:	36010058
Alias Type:	Envirostor ID Number
Alias Name:	60000039
Alias Type:	Envirostor ID Number

Completed Info:

Completed Area Name:	PROJECT WIDE
Completed Sub Area Name:	Not reported
Completed Document Type:	Environmental Oversight Agreement
Completed Date:	05/04/2004
Comments:	ORDER - DTSC entered into an Environmental Oversight Agreement (Docket Number HSA-A 03/04-136) with the Fontana Unified School District to provide oversight for a Preliminary Endangerment Assessment for the proposed Cypress Continuation High School site.
Completed Area Name:	PROJECT WIDE
Completed Sub Area Name:	Not reported
Completed Document Type:	Site Inspections/Visit (Non LUR)

CYPRESS CONTINUATION HIGH SCHOOL (Continued) **S106568121**

Completed Date: 08/17/2004
Comments: Not reported

Completed Area Name: PROJECT WIDE
Completed Sub Area Name: Not reported
Completed Document Type: Cost Recovery Closeout Memo
Completed Date: 07/20/2005
Comments: Not reported

Completed Area Name: PROJECT WIDE
Completed Sub Area Name: Not reported
Completed Document Type: Preliminary Endangerment Assessment Report
Completed Date: 01/05/2005
Comments: Not reported

Completed Area Name: PROJECT WIDE
Completed Sub Area Name: Not reported
Completed Document Type: Technical Report
Completed Date: 08/11/2004
Comments: Not reported

Completed Area Name: PROJECT WIDE
Completed Sub Area Name: Not reported
Completed Document Type: Site Inspections/Visit (Non LUR)
Completed Date: 06/08/2004
Comments: Not reported

Future Area Name: Not reported
Future Sub Area Name: Not reported
Future Document Type: Not reported
Future Due Date: Not reported
Schedule Area Name: Not reported
Schedule Sub Area Name: Not reported
Schedule Document Type: Not reported
Schedule Due Date: Not reported
Schedule Revised Date: Not reported

P58 **PROPOSED ES AA NO. 30** **ENVIROSTOR** **S118757072**
NNW **SW CORNER CITRUS AVENUE AND SAN BERNARDINO AVENUE** **SCH** **N/A**
1/2-1 **FONTANA, CA 92334**
0.825 mi.
4354 ft. **Site 1 of 2 in cluster P**

Relative:
Higher

Actual:
1138 ft.

ENVIROSTOR:
Name: PROPOSED ES AA NO. 30
Address: SW CORNER CITRUS AVENUE AND SAN BERNARDINO AVENUE
City,State,Zip: FONTANA, CA 92334
Facility ID: 60000141
Status: No Action Required
Status Date: 06/18/2007
Site Code: 404677
Site Type: School Investigation
Site Type Detailed: School
Acres: 11
NPL: NO
Regulatory Agencies: SMBRP
Lead Agency: SMBRP
Program Manager: S. Steven Hariri

PROPOSED ES AA NO. 30 (Continued) **S118757072**

Supervisor: Shahir Haddad
Division Branch: Southern California Schools & Brownfields Outreach
Assembly: 47
Senate: 20
Special Program: Not reported
Restricted Use: NO
Site Mgmt Req: NONE SPECIFIED
Funding: School District
Latitude: 34.07735
Longitude: -117.4539
APN: NONE SPECIFIED
Past Use: NONE
Potential COC: Arsenic DDD DDE DDT
Confirmed COC: NONE SPECIFIED
Potential Description: SOIL
Alias Name: 404677
Alias Type: Project Code (Site Code)
Alias Name: 60000141
Alias Type: Envirostor ID Number

Completed Info:
Completed Area Name: PROJECT WIDE
Completed Sub Area Name: Not reported
Completed Document Type: Environmental Oversight Agreement
Completed Date: 02/27/2006
Comments: Not reported

Completed Area Name: PROJECT WIDE
Completed Sub Area Name: Not reported
Completed Document Type: Inactive Status Letter
Completed Date: 01/16/2007
Comments: Not reported

Completed Area Name: PROJECT WIDE
Completed Sub Area Name: Not reported
Completed Document Type: Cost Recovery Closeout Memo
Completed Date: 06/14/2007
Comments: District decided not to proceed with project.

Completed Area Name: PROJECT WIDE
Completed Sub Area Name: Not reported
Completed Document Type: Preliminary Endangerment Assessment Workplan
Completed Date: 08/14/2006
Comments: Conditional Approval of Tech Memo based on DTSC Interim Guidance for Lead-Based Paint, Organochlorine pesticides from Termiticides, and Polychlorinated Biphenyls from Electric Transformers.

Future Area Name: Not reported
Future Sub Area Name: Not reported
Future Document Type: Not reported
Future Due Date: Not reported
Schedule Area Name: Not reported
Schedule Sub Area Name: Not reported
Schedule Document Type: Not reported
Schedule Due Date: Not reported
Schedule Revised Date: Not reported

PROPOSED ES AA NO. 30 (Continued) **S118757072**

SCH:

Name:	PROPOSED ES AA NO. 30
Address:	SW CORNER CITRUS AVENUE AND SAN BERNARDINO AVENUE
City,State,Zip:	FONTANA, CA 92334
Facility ID:	60000141
Site Type:	School Investigation
Site Type Detail:	School
Site Mgmt. Req.:	NONE SPECIFIED
Acres:	11
National Priorities List:	NO
Cleanup Oversight Agencies:	SMBRP
Lead Agency:	SMBRP
Lead Agency Description:	DTSC - Site Cleanup Program
Project Manager:	S. Steven Hariri
Supervisor:	Shahir Haddad
Division Branch:	Southern California Schools & Brownfields Outreach
Site Code:	404677
Assembly:	47
Senate:	20
Special Program Status:	Not reported
Status:	No Action Required
Status Date:	06/18/2007
Restricted Use:	NO
Funding:	School District
Latitude:	34.07735
Longitude:	-117.4539
APN:	NONE SPECIFIED
Past Use:	NONE
Potential COC:	Arsenic, DDD, DDE, DDT
Confirmed COC:	NONE SPECIFIED
Potential Description:	SOIL
Alias Name:	404677
Alias Type:	Project Code (Site Code)
Alias Name:	60000141
Alias Type:	Envirostor ID Number

Completed Info:

Completed Area Name:	PROJECT WIDE
Completed Sub Area Name:	Not reported
Completed Document Type:	Environmental Oversight Agreement
Completed Date:	02/27/2006
Comments:	Not reported
Completed Area Name:	PROJECT WIDE
Completed Sub Area Name:	Not reported
Completed Document Type:	Inactive Status Letter
Completed Date:	01/16/2007
Comments:	Not reported
Completed Area Name:	PROJECT WIDE
Completed Sub Area Name:	Not reported
Completed Document Type:	Cost Recovery Closeout Memo
Completed Date:	06/14/2007
Comments:	District decided not to proceed with project.
Completed Area Name:	PROJECT WIDE

PROPOSED ES AA NO. 30 (Continued) **S118757072**

Completed Sub Area Name:	Not reported
Completed Document Type:	Preliminary Endangerment Assessment Workplan
Completed Date:	08/14/2006
Comments:	Conditional Approval of Tech Memo based on DTSC Interim Guidance for Lead-Based Paint, Organochlorine pesticides from Termiticides, and Polychlorinated Biphenyls from Electric Transformers.
Future Area Name:	Not reported
Future Sub Area Name:	Not reported
Future Document Type:	Not reported
Future Due Date:	Not reported
Schedule Area Name:	Not reported
Schedule Sub Area Name:	Not reported
Schedule Document Type:	Not reported
Schedule Due Date:	Not reported
Schedule Revised Date:	Not reported

---

59 **HANSON ROOF TILE INC** **EMI** **1001614095**
WSW **10650 POPLAR AVE** **HWP** **N/A**
1/2-1 **FONTANA, CA 92337** **San Bern. Co. Permit**
0.854 mi. **WDS**
4507 ft. **CIWQS**
CERS

Relative:
Lower

Actual:
1038 ft.

EMI:

Name:	HANSON ROOF TILE INC
Address:	10650 POPLAR AVE
City,State,Zip:	FONTANA, CA 923370000
Year:	2005
County Code:	36
Air Basin:	SC
Facility ID:	65334
Air District Name:	SC
SIC Code:	3272
Air District Name:	SOUTH COAST AQMD
Community Health Air Pollution Info System:	Not reported
Consolidated Emission Reporting Rule:	Not reported
Total Organic Hydrocarbon Gases Tons/Yr:	2.3123
Reactive Organic Gases Tons/Yr:	1.60223542
Carbon Monoxide Emissions Tons/Yr:	.381
NOX - Oxides of Nitrogen Tons/Yr:	1.41
SOX - Oxides of Sulphur Tons/Yr:	.00653
Particulate Matter Tons/Yr:	.6706
Part. Matter 10 Micrometers and Smllr Tons/Yr:	.3761

Name:	HANSON ROOF TILE INC
Address:	10650 POPLAR AVE
City,State,Zip:	FONTANA, CA 923370000
Year:	2006
County Code:	36
Air Basin:	SC
Facility ID:	65334
Air District Name:	SC
SIC Code:	3272
Air District Name:	SOUTH COAST AQMD
Community Health Air Pollution Info System:	Not reported
Consolidated Emission Reporting Rule:	Not reported
Total Organic Hydrocarbon Gases Tons/Yr:	2.166163507362562982

HANSON ROOF TILE INC (Continued) **1001614095**

Reactive Organic Gases Tons/Yr: 1.475
Carbon Monoxide Emissions Tons/Yr: .321
NOX - Oxides of Nitrogen Tons/Yr: 1.191
SOX - Oxides of Sulphur Tons/Yr: .005
Particulate Matter Tons/Yr: .342
Part. Matter 10 Micrometers and Smllr Tons/Yr:.22566

Name: HANSON ROOF TILE INC
Address: 10650 POPLAR AVE
City,State,Zip: FONTANA, CA 923370000
Year: 2007
County Code: 36
Air Basin: SC
Facility ID: 65334
Air District Name: SC
SIC Code: 3272
Air District Name: SOUTH COAST AQMD
Community Health Air Pollution Info System: Not reported
Consolidated Emission Reporting Rule: Not reported
Total Organic Hydrocarbon Gases Tons/Yr: 2.166163507362562982
Reactive Organic Gases Tons/Yr: 1.475
Carbon Monoxide Emissions Tons/Yr: .321
NOX - Oxides of Nitrogen Tons/Yr: 1.191
SOX - Oxides of Sulphur Tons/Yr: .005
Particulate Matter Tons/Yr: .342
Part. Matter 10 Micrometers and Smllr Tons/Yr:.22566

HWP:
EPA ID: CAD981445422
Name: PIONEER ROOFING TILE, INC.
Address: 10650 POPLAR AVE
Cleanup Status: CLOSED
Latitude: 34.06025
Longitude: -117.4636
Facility Type: Historical - Non-Operating
Facility Size: Not reported
Supervisor: Not reported
Site Code: Not reported
Senate District: 20
Assembly District: 47
Public Information Officer: Not reported
Commercial Offsite Facility Types: Not reported
Quarterly Update: 4/17/2017- Pioneer Roofing Tile, Inc. is a hazardous waste generator only and was never regulated as a TSDF.
Project Manager Lead: Not reported
Project Manager: Not reported
Permit Type: RCRA
Permit Effective Date: Not reported
Permit Expiration Date: Not reported
Calenviroscreen Score: 71-75%
Total Planned Hours: Not reported
Total Planned Amount: Not reported
Total Actual Hours: Not reported

Closure:
EPA ID: CAD981445422
Facility Type: Historical - Non-Operating

HANSON ROOF TILE INC (Continued) **1001614095**

Facility Name:	PIONEER ROOFING TILE, INC.
Project Manager:	Not reported
Project Manager Lead:	Not reported
Supervisor:	Not reported
Facility Size:	Not reported
Facility Status:	CLOSED
Activity Type:	Closure Administrative
Final Date:	Not reported
Type:	RCRA
Title Description:	Administrative Closure of a Generator Only Facility
Due Date:	Not reported
Comments:	This facility was a generator only and was never regulated as a TSDF.
Unit Names:	unit1
Event Description:	Closure Administrative - ISSUE CLOSURE VERIFICATION
Actual Date:	04/17/2017

San Bern. Co. Permit:

Name:	HANSON ROOF TILE
Address:	10650 POPLAR AVE
City,State,Zip:	FONTANA, CA 92337
Region:	SAN BERNARDINO
Facility ID:	FA0005332
Owner:	HANSON ROOF TILE INC.
Permit Number:	PT0002742
Permit Category:	HAZMAT HANDLER 26-50 EMPLOYEES (W/GEN PRMT)
Facility Status:	INACTIVE
Expiration Date:	09/30/2011

Name:	HANSON ROOF TILE
Address:	10650 POPLAR AVE
City,State,Zip:	FONTANA, CA 92337
Region:	SAN BERNARDINO
Facility ID:	FA0005332
Owner:	HANSON ROOF TILE INC.
Permit Number:	PT0002741
Permit Category:	HAZARDOUS WASTE GENERATOR - 26-50 EMPLOYEES
Facility Status:	INACTIVE
Expiration Date:	09/30/2011

Name:	HANSON ROOF TILE
Address:	10650 POPLAR AVE
City,State,Zip:	FONTANA, CA 92337
Region:	SAN BERNARDINO
Facility ID:	FA0005332
Owner:	HANSON ROOF TILE INC.
Permit Number:	PT0017178
Permit Category:	EPCRA FACILITY
Facility Status:	INACTIVE
Expiration Date:	09/30/2011

Name:	HANSON ROOF TILE
Address:	10650 POPLAR AVE
City,State,Zip:	FONTANA, CA 92337
Region:	SAN BERNARDINO
Facility ID:	FA0005332
Owner:	HANSON ROOF TILE INC.

HANSON ROOF TILE INC (Continued) **1001614095**

Permit Number: PT0020261
Permit Category: ABOVEGROUND PETROLEUM STORAGE (AST) (SPCC)
Facility Status: INACTIVE
Expiration Date: 09/30/2010

Name: HANSON ROOF TILE
Address: 10650 POPLAR AVE
City,State,Zip: FONTANA, CA 92337
Region: SAN BERNARDINO
Facility ID: FA0005332
Owner: HANSON ROOF TILE INC.
Permit Number: PT0019486
Permit Category: AST OPERATING PERMIT
Facility Status: INACTIVE
Expiration Date: 09/30/2009

WDS:
Name: HANSON ROOF TILE INC
Address: 10650 Poplar Ave
City: FONTANA
Facility ID: Santa Ana River 36I004800
Facility Type: Industrial - Facility that treats and/or disposes of liquid or semisolid wastes from any servicing, producing, manufacturing or processing operation of whatever nature, including mining, gravel washing, geothermal operations, air conditioning, ship building and repairing, oil production, storage and disposal operations, water pumping.
Facility Status: Active - Any facility with a continuous or seasonal discharge that is under Waste Discharge Requirements.
NPDES Number: CAS000001 The 1st 2 characters designate the state. The remaining 7 are assigned by the Regional Board
Subregion: 8
Facility Telephone: 9093504238
Facility Contact: JAE BOYD
Agency Name: HANSON ROOF TILE INC
Agency Address: 10650 Poplar Ave
Agency City,St,Zip: Fontana 923377334
Agency Contact: JAE BOYD
Agency Telephone: 9093504238
Agency Type: Private
SIC Code: 0
SIC Code 2: Not reported
Primary Waste Type: Not reported
Primary Waste: Not reported
Waste Type2: Not reported
Waste2: Not reported
Primary Waste Type: Not reported
Secondary Waste: Not reported
Secondary Waste Type: Not reported
Design Flow: 0
Baseline Flow: 0
Reclamation: Not reported
POTW: Not reported
Treat To Water: Minor Threat to Water Quality. A violation of a regional board order should cause a relatively minor impairment of beneficial uses compared to a major or minor threat. Not: All nurds without a TTWQ will be considered a minor threat to water quality unless coded at a higher

HANSON ROOF TILE INC (Continued) **1001614095**

Level. A Zero (0) may be used to code those NURDS that are found to represent no threat to water quality.

Complexity: Category C - Facilities having no waste treatment systems, such as cooling water dischargers or thosewho must comply through best management practices, facilities with passive waste treatment and disposal systems, such as septic systems with subsurface disposal, or dischargers having waste storage systems with land disposal such as dairy waste ponds.

CIWQS:

Name:	HANSON ROOF TILE INC
Address:	10650 POPLAR AVE
City,State,Zip:	FONTANA, CA 92337
Agency:	Hanson Roof Tile Inc
Agency Address:	10650 Poplar Ave, Fontana, CA 92337
Place/Project Type:	Industrial - Concrete Products, Except Block and Brick
SIC/NAICS:	3272
Region:	8
Program:	INDSTW
Regulatory Measure Status:	Terminated
Regulatory Measure Type:	Storm water industrial
Order Number:	2014-0057-DWQ
WDID:	8 36I004800
NPDES Number:	CAS000001
Adoption Date:	01/01/1900
Effective Date:	04/07/1992
Termination Date:	07/25/2011
Expiration/Review Date:	01/01/1900
Design Flow:	Not reported
Major/Minor:	Not reported
Complexity:	Not reported
TTWQ:	Not reported
Enforcement Actions within 5 years:	0
Violations within 5 years:	0
Latitude:	34.06018
Longitude:	-117.46251

Name:	OMP FONTANA DISTRIBUTION CENTER
Address:	10650 POPLAR AVENUE
City,State,Zip:	FONTANA, CA 92337
Agency:	OMP Fontana Distribution Center LLC
Agency Address:	19300 South Hamilton Avenue Suite 200, Gardena, CA 90248
Place/Project Type:	Construction - Industrial
SIC/NAICS:	Not reported
Region:	8
Program:	CONSTW
Regulatory Measure Status:	Terminated
Regulatory Measure Type:	Storm water construction
Order Number:	2009-0009-DWQ
WDID:	8 36C362450
NPDES Number:	CAS000002
Adoption Date:	01/01/1900
Effective Date:	11/18/2011
Termination Date:	09/27/2012
Expiration/Review Date:	01/01/1900
Design Flow:	Not reported
Major/Minor:	Not reported

HANSON ROOF TILE INC (Continued) **1001614095**

Complexity:	Not reported
TTWQ:	Not reported
Enforcement Actions within 5 years:	0
Violations within 5 years:	0
Latitude:	34.060423
Longitude:	-117.462788

CERS:

Name:	PIONEER ROOFING TILE, INC.
Address:	10650 POPLAR AVE
City,State,Zip:	FONTANA, CA 923350000
Site ID:	219921
CERS ID:	CAD981445422
CERS Description:	Hazardous Waste

Affiliation:

Affiliation Type Desc:	Facility Owner
Entity Name:	Hanson Roof Tile
Entity Title:	Not reported
Affiliation Address:	10650 POPLAR AVE
Affiliation City:	FONTANA
Affiliation State:	CA
Affiliation Country:	Not reported
Affiliation Zip:	923370000
Affiliation Phone:	9093504238

Affiliation Type Desc:	Facility Contact
Entity Name:	JAYME PILON - PROD. ASST
Entity Title:	Not reported
Affiliation Address:	10650 POPLAR AVE
Affiliation City:	FONTANA
Affiliation State:	CA
Affiliation Country:	Not reported
Affiliation Zip:	923370000
Affiliation Phone:	9093504238

Name:	PIONEER ROOFING TILE INC
Address:	10650 POPLAR AVE.
City,State,Zip:	FONTANA, CA 92337
Site ID:	487231
CERS ID:	110001199685
CERS Description:	US EPA Air Emission Inventory System (EIS)

P60 **ALTERNATIVE LEARNING CENTER** **ENVIROSTOR** **S103964656**
NNW **9680 CITRUS AVENUE** **SCH** **N/A**
1/2-1 **FONTANA, CA 92335** **HIST CORTESE**
0.859 mi.
4538 ft. **Site 2 of 2 in cluster P**

Relative:
Higher

Actual:
1141 ft.

ENVIROSTOR:

Name:	ALTERNATIVE LEARNING CENTER
Address:	9680 CITRUS AVENUE
City,State,Zip:	FONTANA, CA 92335-5571
Facility ID:	36010012
Status:	No Further Action
Status Date:	12/15/2000
Site Code:	404140

ALTERNATIVE LEARNING CENTER (Continued) **S103964656**

Site Type:	School Investigation
Site Type Detailed:	School
Acres:	9.6
NPL:	NO
Regulatory Agencies:	SMBRP
Lead Agency:	SMBRP
Program Manager:	Not reported
Supervisor:	Javier Hinojosa
Division Branch:	Southern California Schools & Brownfields Outreach
Assembly:	47
Senate:	20
Special Program:	Not reported
Restricted Use:	NO
Site Mgmt Req:	NONE SPECIFIED
Funding:	School District
Latitude:	34.07798
Longitude:	-117.4543
APN:	NONE SPECIFIED
Past Use:	AGRICULTURAL - ROW CROPS
Potential COC:	DDD DDE DDT Benz[a]anthracene Benzo[b]fluoranthene * dibenzo (ah) pyrene Pyrene Indeno[1,2,3-cd]pyrene Benzo[a]pyrene * phenanthrene Benzo[k]fluoranthene Chrysene Fluoranthene
Confirmed COC:	NONE SPECIFIED
Potential Description:	SOIL
Alias Name:	ALTERNATIVE LEARNING CENTER
Alias Type:	Alternate Name
Alias Name:	ALTERNATIVE LEARNING CENTER (PROPOSED)
Alias Type:	Alternate Name
Alias Name:	FONTANA UNIFIED SCHOOL DISTRICT
Alias Type:	Alternate Name
Alias Name:	FONTANA USD/ALTERNATIVE LEARNING CENTER
Alias Type:	Alternate Name
Alias Name:	404140
Alias Type:	Project Code (Site Code)
Alias Name:	36010012
Alias Type:	Envirostor ID Number

Completed Info:

Completed Area Name:	PROJECT WIDE
Completed Sub Area Name:	Not reported
Completed Document Type:	Preliminary Endangerment Assessment Report
Completed Date:	02/27/2001
Comments:	DTSC approved the PEA Report with a no further action determination.
Completed Area Name:	PROJECT WIDE
Completed Sub Area Name:	Not reported
Completed Document Type:	Preliminary Endangerment Assessment Workplan
Completed Date:	09/14/2000
Comments:	Not reported
Completed Area Name:	PROJECT WIDE
Completed Sub Area Name:	Not reported
Completed Document Type:	Cost Recovery Closeout Memo
Completed Date:	03/14/2001
Comments:	Not reported
Completed Area Name:	PROJECT WIDE
Completed Sub Area Name:	Not reported

ALTERNATIVE LEARNING CENTER (Continued) **S103964656**

Completed Document Type:	Environmental Oversight Agreement
Completed Date:	11/17/2000
Comments:	Not reported
Future Area Name:	Not reported
Future Sub Area Name:	Not reported
Future Document Type:	Not reported
Future Due Date:	Not reported
Schedule Area Name:	Not reported
Schedule Sub Area Name:	Not reported
Schedule Document Type:	Not reported
Schedule Due Date:	Not reported
Schedule Revised Date:	Not reported

SCH:

Name:	ALTERNATIVE LEARNING CENTER
Address:	9680 CITRUS AVENUE
City,State,Zip:	FONTANA, CA 92335-5571
Facility ID:	36010012
Site Type:	School Investigation
Site Type Detail:	School
Site Mgmt. Req.:	NONE SPECIFIED
Acres:	9.6
National Priorities List:	NO
Cleanup Oversight Agencies:	SMBRP
Lead Agency:	SMBRP
Lead Agency Description:	DTSC - Site Cleanup Program
Project Manager:	Not reported
Supervisor:	Javier Hinojosa
Division Branch:	Southern California Schools & Brownfields Outreach
Site Code:	404140
Assembly:	47
Senate:	20
Special Program Status:	Not reported
Status:	No Further Action
Status Date:	12/15/2000
Restricted Use:	NO
Funding:	School District
Latitude:	34.07798
Longitude:	-117.4543
APN:	NONE SPECIFIED
Past Use:	AGRICULTURAL - ROW CROPS
Potential COC:	DDD, DDD, DDE, DDT, Benz[a]anthracene, Benzo[b]fluoranthene, * dibenzo (ah) pyrene, Pyrene, Indeno[1,2,3-cd]pyrene, Benzo[a]pyrene, * phenanthrene, Benzo[k]fluoranthene, Chrysene, Fluoranthene
Confirmed COC:	NONE SPECIFIED
Potential Description:	SOIL
Alias Name:	ALTERNATIVE LEARNING CENTER
Alias Type:	Alternate Name
Alias Name:	ALTERNATIVE LEARNING CENTER (PROPOSED)
Alias Type:	Alternate Name
Alias Name:	FONTANA UNIFIED SCHOOL DISTRICT
Alias Type:	Alternate Name
Alias Name:	FONTANA USD/ALTERNATIVE LEARNING CENTER
Alias Type:	Alternate Name
Alias Name:	404140

ALTERNATIVE LEARNING CENTER (Continued) **S103964656**

Alias Type: Project Code (Site Code)
Alias Name: 36010012
Alias Type: Envirostor ID Number

Completed Info:
Completed Area Name: PROJECT WIDE
Completed Sub Area Name: Not reported
Completed Document Type: Preliminary Endangerment Assessment Report
Completed Date: 02/27/2001
Comments: DTSC approved the PEA Report with a no further action determination.

Completed Area Name: PROJECT WIDE
Completed Sub Area Name: Not reported
Completed Document Type: Preliminary Endangerment Assessment Workplan
Completed Date: 09/14/2000
Comments: Not reported

Completed Area Name: PROJECT WIDE
Completed Sub Area Name: Not reported
Completed Document Type: Cost Recovery Closeout Memo
Completed Date: 03/14/2001
Comments: Not reported

Completed Area Name: PROJECT WIDE
Completed Sub Area Name: Not reported
Completed Document Type: Environmental Oversight Agreement
Completed Date: 11/17/2000
Comments: Not reported

Future Area Name: Not reported
Future Sub Area Name: Not reported
Future Document Type: Not reported
Future Due Date: Not reported
Schedule Area Name: Not reported
Schedule Sub Area Name: Not reported
Schedule Document Type: Not reported
Schedule Due Date: Not reported
Schedule Revised Date: Not reported

HIST CORTESE:
edr_fname: FONTANA UNIFIED SCHOOL DI
edr_fadd1: 9680 CITRUS
City,State,Zip: FONTANA, CA
Region: CORTESE
Facility County Code: 36
Reg By: LTNKA
Reg Id: 083600603T

61
ENE
1/2-1
0.881 mi.
4654 ft.

Relative:
Higher

Actual:
1134 ft.

KAISER FOUNDATION HOSP
9961 SIERRA AVE
FONTANA, CA 92335

Database(s): ENVIROSTOR, UST, AST, CERS HAZ WASTE, HIST UST, CERS TANKS, CHMIRS, EMI, HAZNET, NPDES, San Bern. Co. Permit, CIWQS, CERS, HWTS

EDR ID Number: U001574868
EPA ID Number: N/A

ENVIROSTOR:

Name:	KAISER PERMANENTE - FONTANA
Address:	9961 SIERRA AVENUE
City,State,Zip:	FONTANA, CA 92335
Facility ID:	71003588
Status:	Inactive - Needs Evaluation
Status Date:	Not reported
Site Code:	Not reported
Site Type:	Tiered Permit
Site Type Detailed:	Tiered Permit
Acres:	Not reported
NPL:	NO
Regulatory Agencies:	NONE SPECIFIED
Lead Agency:	NONE SPECIFIED
Program Manager:	Not reported
Supervisor:	Not reported
Division Branch:	Cleanup Cypress
Assembly:	47
Senate:	20
Special Program:	Not reported
Restricted Use:	NO
Site Mgmt Req:	NONE SPECIFIED
Funding:	Not reported
Latitude:	34.0728
Longitude:	-117.4336
APN:	NONE SPECIFIED
Past Use:	NONE SPECIFIED
Potential COC:	NONE SPECIFIED
Confirmed COC:	NONE SPECIFIED
Potential Description:	NONE SPECIFIED
Alias Name:	CA0001355304
Alias Type:	EPA Identification Number
Alias Name:	71003588
Alias Type:	Envirostor ID Number

Completed Info:

Completed Area Name:	Not reported
Completed Sub Area Name:	Not reported
Completed Document Type:	Not reported
Completed Date:	Not reported
Comments:	Not reported
Future Area Name:	Not reported
Future Sub Area Name:	Not reported
Future Document Type:	Not reported

KAISER FOUNDATION HOSP (Continued) **U001574868**

Future Due Date: Not reported
Schedule Area Name: Not reported
Schedule Sub Area Name: Not reported
Schedule Document Type: Not reported
Schedule Due Date: Not reported
Schedule Revised Date: Not reported

UST:
Name: KAISER FOUNDATION HOSP
Address: 9961 SIERRA AVE
City,State,Zip: FONTANA, CA 92335
Facility ID: FA0004209
Permitting Agency: San Bernardino County Fire Department
Latitude: 34.073377
Longitude: -117.435509

AST:
Name: KAISER FOUNDATION HOSP
Address: 9961 SIERRA AVE
City/Zip: FONTANA,92335
Certified Unified Program Agencies: Not reported
Owner: KAISER PERMANENTE
Total Gallons: Not reported
CERSID: 10041049
Facility ID: FA0004209
Business Name: Kaiser Permanente - Fontana Service Area
Phone: 909-957-3408
Fax: 909-724-5187
Mailing Address: 9961 SIERRA AVE, ATTN: ENGINEERING
Mailing Address City: FONTANA
Mailing Address State: CA
Mailing Address Zip Code: 92335
Operator Name: Keith Grindle
Operator Phone: 909-427-4933
Owner Phone: (909) 427-7700
Owner Mail Address: 9961 SIERRA AVE
Owner State: CA
Owner Zip Code: 92335
Owner Country: United States
Property Owner Name: Not reported
Property Owner Phone: Not reported
Property Owner Mailing Address: Not reported
Property Owner City: Not reported
Property Owner Stat : Not reported
Property Owner Zip Code: Not reported
Property Owner Country: Not reported
EPAID: CAL000110441

CERS HAZ WASTE:
Name: KAISER FOUNDATION HOSP
Address: 9961 SIERRA AVE
City,State,Zip: FONTANA, CA 92335
Site ID: 395683
CERS ID: 10041049
CERS Description: RCRA LQ HW Generator

KAISER FOUNDATION HOSP (Continued) **U001574868**

Name: KAISER FOUNDATION HOSP
Address: 9961 SIERRA AVE
City,State,Zip: FONTANA, CA 92335
Site ID: 395683
CERS ID: 10041049
CERS Description: Hazardous Waste Generator

HIST UST:
Name: KAISER FOUNDATION HOSPITAL
Address: 9961 SIERRA AVENUE
City,State,Zip: FONTANA, CA 92335
File Number: 0002A0BB
URL: http://geotracker.waterboards.ca.gov/ustpdfs/pdf/0002A0BB.pdf
Region: STATE
Facility ID: 00000033060
Facility Type: Other
Other Type: HOSPITAL
Contact Name: KEN NEAL
Telephone: 7148295161
Owner Name: KAISER FOUNDATION HOSPITAL
Owner Address: 9961 SIERRA AVENUE
Owner City,St,Zip: FONTANA, CA 92335
Total Tanks: 0003

Tank Num: 001
Container Num: SN 194744
Year Installed: 1978
Tank Capacity: 00030000
Tank Used for: PRODUCT
Type of Fuel: DIESEL
Container Construction Thickness: 3/8
Leak Detection: Stock Inventor

Tank Num: 002
Container Num: #1
Year Installed: 1970
Tank Capacity: 00015000
Tank Used for: PRODUCT
Type of Fuel: DIESEL
Container Construction Thickness: Not reported
Leak Detection: Stock Inventor

Tank Num: 003
Container Num: #3
Year Installed: Not reported
Tank Capacity: 00000350
Tank Used for: PRODUCT
Type of Fuel: REGULAR
Container Construction Thickness: Not reported
Leak Detection: None

Click here for Geo Tracker PDF:

CERS TANKS:
Name: KAISER FOUNDATION HOSP
Address: 9961 SIERRA AVE

KAISER FOUNDATION HOSP (Continued) **U001574868**

City,State,Zip: FONTANA, CA 92335
Site ID: 395683
CERS ID: 10041049
CERS Description: Underground Storage Tank

Name: KAISER FOUNDATION HOSP
Address: 9961 SIERRA AVE
City,State,Zip: FONTANA, CA 92335
Site ID: 395683
CERS ID: 10041049
CERS Description: Aboveground Petroleum Storage

CHMIRS:
Name: Not reported
Address: 9961 SIERRA AVENUE
City,State,Zip: FONTANA, CA
OES Incident Number: 4-6607
OES notification: 11/19/2014
OES Date: Not reported
OES Time: Not reported
Date Completed: Not reported
Property Use: Not reported
Agency Id Number: Not reported
Agency Incident Number: Not reported
Time Notified: Not reported
Time Completed: Not reported
Surrounding Area: Not reported
Estimated Temperature: Not reported
Property Management: Not reported
More Than Two Substances Involved?: Not reported
Resp Agncy Personel # Of Decontaminated: Not reported
Responding Agency Personel # Of Injuries: Not reported
Responding Agency Personel # Of Fatalities: Not reported
Others Number Of Decontaminated: Not reported
Others Number Of Injuries: Not reported
Others Number Of Fatalities: Not reported
Vehicle Make/year: Not reported
Vehicle License Number: Not reported
Vehicle State: Not reported
Vehicle Id Number: Not reported
CA DOT PUC/ICC Number: Not reported
Company Name: Not reported
Reporting Officer Name/ID: Not reported
Report Date: Not reported
Facility Telephone: Not reported
Waterway Involved: No
Waterway: Not reported
Spill Site: Merchant/Business
Cleanup By: No
Containment: Not reported
What Happened: Not reported
Type: Not reported
Measure: Not reported
Other: Not reported
Type: CHEMICAL
Measure: Lbs.
Other: Not reported

KAISER FOUNDATION HOSP (Continued) **U001574868**

Date/Time:	1630
Year:	2014
Agency:	NRC
Incident Date:	11/6/2014
Admin Agency:	Not reported
Amount:	Not reported
Contained:	Yes
Site Type:	Not reported
E Date:	Not reported
Substance:	Mercury
Quantity Released:	1.6
Unknown:	Not reported
Substance #2:	Not reported
Substance #3:	Not reported
Evacuations:	Not reported
Number of Injuries:	Not reported
Number of Fatalities:	Not reported
#1 Pipeline:	No
#2 Pipeline:	No
#3 Pipeline:	No
#1 Vessel >= 300 Tons:	No
#2 Vessel >= 300 Tons:	No
#3 Vessel >= 300 Tons:	No
Evacs:	No
Injuries:	Broken Pipe
Fatals:	No
Comments:	Not reported
Description:	***HISTORICAL*** Per NRC#1101500: "CALLER STATED THAT THERE WAS A RELEASE OF MERCURY DUE TO A CORRODED PIPE IN THE CRAWL SPACE IN THE LABORATORY. THIS IS AN OLD SECTION OF THE HOSPITAL THAT HAS WORK BEING DONE TO IT AT THIS TIME. REMEDIAL ACTIONS: SOIL WILL BE REMEDIATED. ADDITIONAL INFORMATION: THIS SECTION OF THE HOSPITAL IS BEING DEMOLISHED."

EMI:

Name:	KAISER FONTANA HOSP
Address:	9961 SIERRA AV
City,State,Zip:	FONTANA, CA 92335
Year:	1987
County Code:	36
Air Basin:	SC
Facility ID:	11732
Air District Name:	SC
SIC Code:	8062
Air District Name:	SOUTH COAST AQMD
Community Health Air Pollution Info System:	Not reported
Consolidated Emission Reporting Rule:	Not reported
Total Organic Hydrocarbon Gases Tons/Yr:	0
Reactive Organic Gases Tons/Yr:	0
Carbon Monoxide Emissions Tons/Yr:	0
NOX - Oxides of Nitrogen Tons/Yr:	3
SOX - Oxides of Sulphur Tons/Yr:	0
Particulate Matter Tons/Yr:	0
Part. Matter 10 Micrometers and Smllr Tons/Yr:	0

KAISER FOUNDATION HOSP (Continued) **U001574868**

Name:	KAISER FOUNDATION HOSPITAL
Address:	9961 SIERRA AV
City,State,Zip:	FONTANA, CA 92335
Year:	1990
County Code:	36
Air Basin:	SC
Facility ID:	11732
Air District Name:	SC
SIC Code:	8060
Air District Name:	SOUTH COAST AQMD
Community Health Air Pollution Info System:	Not reported
Consolidated Emission Reporting Rule:	Not reported
Total Organic Hydrocarbon Gases Tons/Yr:	5
Reactive Organic Gases Tons/Yr:	1
Carbon Monoxide Emissions Tons/Yr:	2
NOX - Oxides of Nitrogen Tons/Yr:	8
SOX - Oxides of Sulphur Tons/Yr:	0
Particulate Matter Tons/Yr:	1
Part. Matter 10 Micrometers and Smllr Tons/Yr:	0

Name:	KAISER FOUNDATION HOSPITAL
Address:	9961 SIERRA AV
City,State,Zip:	FONTANA, CA 92335
Year:	1993
County Code:	36
Air Basin:	SC
Facility ID:	11732
Air District Name:	SC
SIC Code:	8062
Air District Name:	SOUTH COAST AQMD
Community Health Air Pollution Info System:	Not reported
Consolidated Emission Reporting Rule:	Not reported
Total Organic Hydrocarbon Gases Tons/Yr:	5
Reactive Organic Gases Tons/Yr:	1
Carbon Monoxide Emissions Tons/Yr:	3
NOX - Oxides of Nitrogen Tons/Yr:	6
SOX - Oxides of Sulphur Tons/Yr:	0
Particulate Matter Tons/Yr:	1
Part. Matter 10 Micrometers and Smllr Tons/Yr:	1

Name:	KAISER FOUNDATION HOSPITAL
Address:	9961 SIERRA AV
City,State,Zip:	FONTANA, CA 92335
Year:	1995
County Code:	36
Air Basin:	SC
Facility ID:	11732
Air District Name:	SC
SIC Code:	8062
Air District Name:	SOUTH COAST AQMD
Community Health Air Pollution Info System:	Not reported
Consolidated Emission Reporting Rule:	Not reported
Total Organic Hydrocarbon Gases Tons/Yr:	5
Reactive Organic Gases Tons/Yr:	1
Carbon Monoxide Emissions Tons/Yr:	3
NOX - Oxides of Nitrogen Tons/Yr:	6
SOX - Oxides of Sulphur Tons/Yr:	0

KAISER FOUNDATION HOSP (Continued) **U001574868**

Particulate Matter Tons/Yr: 1
Part. Matter 10 Micrometers and Smllr Tons/Yr: 1

Name: KAISER FOUNDATION HOSPITAL
Address: 9961 SIERRA AVE.
City,State,Zip: FONTANA, CA 92335
Year: 2001
County Code: 36
Air Basin: SC
Facility ID: 11732
Air District Name: SC
SIC Code: 8062
Air District Name: SOUTH COAST AQMD
Community Health Air Pollution Info System: Y
Consolidated Emission Reporting Rule: Not reported
Total Organic Hydrocarbon Gases Tons/Yr: 4
Reactive Organic Gases Tons/Yr: 2
Carbon Monoxide Emissions Tons/Yr: 19
NOX - Oxides of Nitrogen Tons/Yr: 3
SOX - Oxides of Sulphur Tons/Yr: 0
Particulate Matter Tons/Yr: 1
Part. Matter 10 Micrometers and Smllr Tons/Yr: 0

Name: KAISER FOUNDATION HOSPITAL
Address: 9961 SIERRA AV
City,State,Zip: FONTANA, CA 92335
Year: 2010
County Code: 36
Air Basin: SC
Facility ID: 11732
Air District Name: SC
SIC Code: 8062
Air District Name: SOUTH COAST AQMD
Community Health Air Pollution Info System: Not reported
Consolidated Emission Reporting Rule: Not reported
Total Organic Hydrocarbon Gases Tons/Yr: 1.3561029544755001
Reactive Organic Gases Tons/Yr: 0.80628
Carbon Monoxide Emissions Tons/Yr: 12.372629999999999
NOX - Oxides of Nitrogen Tons/Yr: 4.7488900000000003
SOX - Oxides of Sulphur Tons/Yr: 7.8869999999999996E-2
Particulate Matter Tons/Yr: 2.05254
Part. Matter 10 Micrometers and Smllr Tons/Yr: 1.6270575599999999

Name: KAISER FOUNDATION HOSPITAL
Address: 9961 SIERRA AV
City,State,Zip: FONTANA, CA 92335
Year: 2011
County Code: 36
Air Basin: SC
Facility ID: 11732
Air District Name: SC
SIC Code: 8062
Air District Name: SOUTH COAST AQMD
Community Health Air Pollution Info System: Not reported
Consolidated Emission Reporting Rule: Not reported
Total Organic Hydrocarbon Gases Tons/Yr: 1.2240197747
Reactive Organic Gases Tons/Yr: 0.74408

KAISER FOUNDATION HOSP (Continued) **U001574868**

Carbon Monoxide Emissions Tons/Yr: 10.0526
NOX - Oxides of Nitrogen Tons/Yr: 4.01031
SOX - Oxides of Sulphur Tons/Yr: 0.06635
Particulate Matter Tons/Yr: 2.0016
Part. Matter 10 Micrometers and Smllr Tons/Yr: 1.55838678

Name: KAISER FOUNDATION HOSPITALS/
Address: 9961 SIERRA AVE
City,State,Zip: FONTANA, CA 92335
Year: 2012
County Code: 36
Air Basin: SC
Facility ID: 11732
Air District Name: SC
SIC Code: 8062
Air District Name: SOUTH COAST AQMD
Community Health Air Pollution Info System: Not reported
Consolidated Emission Reporting Rule: Not reported
Total Organic Hydrocarbon Gases Tons/Yr: 2.2094552544
Reactive Organic Gases Tons/Yr: 1.29952
Carbon Monoxide Emissions Tons/Yr: 8.17013
NOX - Oxides of Nitrogen Tons/Yr: 5.37899
SOX - Oxides of Sulphur Tons/Yr: 0.05807
Particulate Matter Tons/Yr: 2.20966
Part. Matter 10 Micrometers and Smllr Tons/Yr: 1.76270698

HAZNET:
Name: JCT MECHANIACAL
Address: 9961 SIERRA AVE
Address 2: Not reported
City,State,Zip: FONTANA, CA 92335
Contact: JOE MCALLISTER
Telephone: 6619455680
Mailing Name: Not reported
Mailing Address: 230 E AVENUE K UNIT 1

Year: 2013
Gepaid: CAC002714265
TSD EPA ID: NVT330010000
CA Waste Code: 352 - Other organic solids
Disposal Method: H132 - Landfill Or Surface Impoundment That Will Be Closed As Landfill(To Include On-Site Treatment And/Or Stabilization)
Tons: 0.15

Additional Info:
Year: 2013
Gen EPA ID: CAC002714265

Shipment Date: 20130128
Creation Date: 8/21/2013 22:15:07
Receipt Date: 20130206
Manifest ID: 003641202SKS
Trans EPA ID: TXR000081205
Trans Name: SAFETY-KLEEN SYSTEMS INC
Trans 2 EPA ID: OKD981588791

KAISER FOUNDATION HOSP (Continued) **U001574868**

Trans 2 Name:	TRIAD TRANSPORT INC
TSDF EPA ID:	NVT330010000
Trans Name:	US ECOLOGY NEVADA
TSDF Alt EPA ID:	Not reported
TSDF Alt Name:	Not reported
Waste Code Description:	352 - Other organic solids
RCRA Code:	Not reported
Meth Code:	H132 - Landfill Or Surface Impoundment That Will Be Closed As Landfill(To Include On-Site Treatment And/Or Stabilization)
Quantity Tons:	0.15
Waste Quantity:	300
Quantity Unit:	P
Additional Code 1:	Not reported
Additional Code 2:	Not reported
Additional Code 3:	Not reported
Additional Code 4:	Not reported
Additional Code 5:	Not reported

NPDES:

Name:	KAISER FONTANA MEDICAL OFFICE BUILDING
Address:	9961 SIERRA AVE
City,State,Zip:	FONTANA, CA 92335
Facility Status:	Not reported
NPDES Number:	Not reported
Region:	Not reported
Agency Number:	Not reported
Regulatory Measure ID:	Not reported
Place ID:	Not reported
Order Number:	Not reported
WDID:	8 36C371212
Regulatory Measure Type:	Construction
Program Type:	Not reported
Adoption Date Of Regulatory Measure:	Not reported
Effective Date Of Regulatory Measure:	Not reported
Termination Date Of Regulatory Measure:	Not reported
Expiration Date Of Regulatory Measure:	Not reported
Discharge Address:	Not reported
Discharge Name:	Not reported
Discharge City:	Not reported
Discharge State:	Not reported
Discharge Zip:	Not reported
Status:	Terminated
Status Date:	11/14/2017
Operator Name:	Kaiser Permanente Foundation Health Plan
Operator Address:	14520 Hawthorne Ave
Operator City:	Fontana
Operator State:	California
Operator Zip:	92335

NPDES as of 03/2018:

NPDES Number:	CAS000002
Status:	Terminated
Agency Number:	0
Region:	8
Regulatory Measure ID:	450236
Order Number:	2009-0009-DWQ
Regulatory Measure Type:	Enrollee

KAISER FOUNDATION HOSP (Continued) **U001574868**

Place ID:	Not reported
WDID:	8 36C371212
Program Type:	Construction
Adoption Date Of Regulatory Measure:	Not reported
Effective Date Of Regulatory Measure:	10/21/2014
Expiration Date Of Regulatory Measure:	Not reported
Termination Date Of Regulatory Measure:	11/02/2017
Discharge Name:	Kaiser Permanente Foundation Health Plan
Discharge Address:	14520 Hawthorne Ave
Discharge City:	Fontana
Discharge State:	California
Discharge Zip:	92335
Received Date:	Not reported
Processed Date:	Not reported
Status:	Not reported
Status Date:	Not reported
Place Size:	Not reported
Place Size Unit:	Not reported
Contact:	Not reported
Contact Title:	Not reported
Contact Phone:	Not reported
Contact Phone Ext:	Not reported
Contact Email:	Not reported
Operator Name:	Not reported
Operator Address:	Not reported
Operator City:	Not reported
Operator State:	Not reported
Operator Zip:	Not reported
Operator Contact:	Not reported
Operator Contact Title:	Not reported
Operator Contact Phone:	Not reported
Operator Contact Phone Ext:	Not reported
Operator Contact Email:	Not reported
Operator Type:	Not reported
Developer:	Not reported
Developer Address:	Not reported
Developer City:	Not reported
Developer State:	Not reported
Developer Zip:	Not reported
Developer Contact:	Not reported
Developer Contact Title:	Not reported
Constype Linear Utility Ind:	Not reported
Emergency Phone:	Not reported
Emergency Phone Ext:	Not reported
Constype Above Ground Ind:	Not reported
Constype Below Ground Ind:	Not reported
Constype Cable Line Ind:	Not reported
Constype Comm Line Ind:	Not reported
Constype Commertial Ind:	Not reported
Constype Electrical Line Ind:	Not reported
Constype Gas Line Ind:	Not reported
Constype Industrial Ind:	Not reported
Constype Other Description:	Not reported
Constype Other Ind:	Not reported
Constype Recons Ind:	Not reported
Constype Residential Ind:	Not reported
Constype Transport Ind:	Not reported

KAISER FOUNDATION HOSP (Continued) **U001574868**

Constype Utility Description:	Not reported
Constype Utility Ind:	Not reported
Constype Water Sewer Ind:	Not reported
Dir Discharge Uswater Ind:	Not reported
Receiving Water Name:	Not reported
Certifier:	Not reported
Certifier Title:	Not reported
Certification Date:	Not reported
Primary Sic:	Not reported
Secondary Sic:	Not reported
Tertiary Sic:	Not reported
NPDES Number:	Not reported
Status:	Not reported
Agency Number:	Not reported
Region:	8
Regulatory Measure ID:	450236
Order Number:	Not reported
Regulatory Measure Type:	Construction
Place ID:	Not reported
WDID:	8 36C371212
Program Type:	Not reported
Adoption Date Of Regulatory Measure:	Not reported
Effective Date Of Regulatory Measure:	Not reported
Expiration Date Of Regulatory Measure:	Not reported
Termination Date Of Regulatory Measure:	Not reported
Discharge Name:	Not reported
Discharge Address:	Not reported
Discharge City:	Not reported
Discharge State:	Not reported
Discharge Zip:	Not reported
Received Date:	10/21/2014
Processed Date:	10/21/2014
Status:	Active
Status Date:	10/21/2014
Place Size:	3.1
Place Size Unit:	Acres
Contact:	Lorraine Haines
Contact Title:	Senior Project Manager
Contact Phone:	909-427-4150
Contact Phone Ext:	Not reported
Contact Email:	lorraine.b.haines@kp.org
Operator Name:	Kaiser Permanente Foundation Health Plan
Operator Address:	14520 Hawthorne Ave
Operator City:	Fontana
Operator State:	California
Operator Zip:	92335
Operator Contact:	Joon Lee
Operator Contact Title:	Senior Project Manager
Operator Contact Phone:	951-415-1347
Operator Contact Phone Ext:	Not reported
Operator Contact Email:	joon.s.lee@kp.org
Operator Type:	Private Business
Developer:	United Riggers and Erectors
Developer Address:	4188 Valley Blvd
Developer City:	Walnut
Developer State:	California

KAISER FOUNDATION HOSP (Continued) **U001574868**

Developer Zip:	91789
Developer Contact:	Jay Baugh
Developer Contact Title:	Not reported
Constype Linear Utility Ind:	N
Emergency Phone:	951-427-8049
Emergency Phone Ext:	Not reported
Constype Above Ground Ind:	N
Constype Below Ground Ind:	N
Constype Cable Line Ind:	N
Constype Comm Line Ind:	N
Constype Commertial Ind:	N
Constype Electrical Line Ind:	N
Constype Gas Line Ind:	N
Constype Industrial Ind:	N
Constype Other Description:	Not reported
Constype Other Ind:	N
Constype Recons Ind:	Y
Constype Residential Ind:	N
Constype Transport Ind:	N
Constype Utility Description:	Not reported
Constype Utility Ind:	N
Constype Water Sewer Ind:	N
Dir Discharge Uswater Ind:	N
Receiving Water Name:	Santa Ana River
Certifier:	Lorraine Haines
Certifier Title:	Project Manager
Certification Date:	23-APR-15
Primary Sic:	Not reported
Secondary Sic:	Not reported
Tertiary Sic:	Not reported

San Bern. Co. Permit:

Name:	KAISER FOUNDATION HOSP
Address:	9961 SIERRA AVE
City,State,Zip:	FONTANA, CA 92335
Region:	SAN BERNARDINO
Facility ID:	FA0004209
Owner:	KAISER PERMANENTE
Permit Number:	PT0001866
Permit Category:	HAZARDOUS MATERIALS 11-30 CHEMICALS
Facility Status:	ACTIVE
Expiration Date:	10/31/2021

Name:	KAISER FOUNDATION HOSP
Address:	9961 SIERRA AVE
City,State,Zip:	FONTANA, CA 92335
Region:	SAN BERNARDINO
Facility ID:	FA0004209
Owner:	KAISER PERMANENTE
Permit Number:	PT0025376
Permit Category:	APSA 10,001-100,000 GAL FAC CAPACITY
Facility Status:	ACTIVE
Expiration Date:	10/31/2021

Name:	KAISER FOUNDATION HOSP
Address:	9961 SIERRA AVE

KAISER FOUNDATION HOSP (Continued) **U001574868**

City,State,Zip: FONTANA, CA 92335
Region: SAN BERNARDINO
Facility ID: FA0004209
Owner: KAISER PERMANENTE
Permit Number: PT0025450
Permit Category: REGULAR UST ANNUAL INSPECTION (PER TANK)
Facility Status: ACTIVE
Expiration Date: 10/31/2021

Name: KAISER FOUNDATION HOSP
Address: 9961 SIERRA AVE
City,State,Zip: FONTANA, CA 92335
Region: SAN BERNARDINO
Facility ID: FA0004209
Owner: KAISER PERMANENTE
Permit Number: PT0025451
Permit Category: REGULAR UST ANNUAL INSPECTION (PER TANK)
Facility Status: ACTIVE
Expiration Date: 10/31/2021

Name: KAISER FOUNDATION HOSP
Address: 9961 SIERRA AVE
City,State,Zip: FONTANA, CA 92335
Region: SAN BERNARDINO
Facility ID: FA0004209
Owner: KAISER PERMANENTE
Permit Number: PT0019501
Permit Category: LARGE QUANTITY GENERATOR
Facility Status: ACTIVE
Expiration Date: 10/31/2021

Name: KAISER FOUNDATION HOSP
Address: 9961 SIERRA AVE
City,State,Zip: FONTANA, CA 92335
Region: SAN BERNARDINO
Facility ID: FA0004209
Owner: KAISER PERMANENTE
Permit Number: PT0012376
Permit Category: COMPLEX ANNUAL INSP VPH/ > 8 DISP (PER TANK)
Facility Status: ACTIVE
Expiration Date: 10/31/2021

Name: KAISER FOUNDATION HOSP
Address: 9961 SIERRA AVE
City,State,Zip: FONTANA, CA 92335
Region: SAN BERNARDINO
Facility ID: FA0004209
Owner: KAISER PERMANENTE
Permit Number: PT0012377
Permit Category: COMPLEX ANNUAL INSP VPH/ > 8 DISP (PER TANK)
Facility Status: ACTIVE
Expiration Date: 10/31/2021

Name: KAISER FOUNDATION HOSP
Address: 9961 SIERRA AVE
City,State,Zip: FONTANA, CA 92335
Region: SAN BERNARDINO

KAISER FOUNDATION HOSP (Continued) **U001574868**

Facility ID: FA0004209
Owner: KAISER PERMANENTE
Permit Number: PT0012378
Permit Category: COMPLEX ANNUAL INSP VPH/ > 8 DISP (PER TANK)
Facility Status: ACTIVE
Expiration Date: 10/31/2021

Name: KAISER FOUNDATION HOSP
Address: 9961 SIERRA AVE
City,State,Zip: FONTANA, CA 92335
Region: SAN BERNARDINO
Facility ID: FA0004209
Owner: KAISER PERMANENTE
Permit Number: PT0036543
Permit Category: RCRA LQG GENERAL ACTIVITY(NB)
Facility Status: FEE EXEMPT
Expiration Date: 10/31/2017

Name: KAISER FOUNDATION HOSP
Address: 9961 SIERRA AVE
City,State,Zip: FONTANA, CA 92335
Region: SAN BERNARDINO
Facility ID: FA0004209
Owner: KAISER PERMANENTE
Permit Number: PT0001867
Permit Category: HAZARDOUS WASTE GENERATOR - 11-25 EMPLOYEES
Facility Status: INACTIVE
Expiration Date: 10/31/2008

CIWQS:

Name:	KAISER FONTANA MEDICAL OFFICE BUILDING
Address:	9961 SIERRA AVE
City,State,Zip:	FONTANA, CA 92335
Agency:	Kaiser Permanente Foundation Health Plan
Agency Address:	14520 Hawthorne Ave, Fontana, CA 92335
Place/Project Type:	Construction - Reconstruction
SIC/NAICS:	Not reported
Region:	8
Program:	CONSTW
Regulatory Measure Status:	Terminated
Regulatory Measure Type:	Storm water construction
Order Number:	2009-0009-DWQ
WDID:	8 36C371212
NPDES Number:	CAS000002
Adoption Date:	01/01/1900
Effective Date:	10/21/2014
Termination Date:	11/02/2017
Expiration/Review Date:	01/01/1900
Design Flow:	Not reported
Major/Minor:	Not reported
Complexity:	Not reported
TTWQ:	Not reported
Enforcement Actions within 5 years:	0
Violations within 5 years:	0
Latitude:	34.073384
Longitude:	-117.435189

KAISER FOUNDATION HOSP (Continued) **U001574868**

Name:	KAISER MEDICAL CENTRE REPLACEMENT HOSPITAL
Address:	9961 SIERRA AVE
City,State,Zip:	FONTANA, CA 92335
Agency:	Kaiser Permanente Health Plan
Agency Address:	17238 Valley Blvd, Fontana, CA 92335
Place/Project Type:	Construction - Reconstruction
SIC/NAICS:	Not reported
Region:	8
Program:	CONSTW
Regulatory Measure Status:	Terminated
Regulatory Measure Type:	Storm water construction
Order Number:	2009-0009-DWQ
WDID:	8 36C353283
NPDES Number:	CAS000002
Adoption Date:	01/01/1900
Effective Date:	09/04/2008
Termination Date:	12/03/2013
Expiration/Review Date:	01/01/1900
Design Flow:	Not reported
Major/Minor:	Not reported
Complexity:	Not reported
TTWQ:	Not reported
Enforcement Actions within 5 years:	0
Violations within 5 years:	0
Latitude:	34.07285
Longitude:	-117.43365

CERS:

Name:	KAISER FOUNDATION HOSP
Address:	9961 SIERRA AVE
City,State,Zip:	FONTANA, CA 92335
Site ID:	395683
CERS ID:	10041049
CERS Description:	Chemical Storage Facilities

Violations:

Site ID:	395683
Site Name:	KAISER FOUNDATION HOSP
Violation Date:	11-04-2016
Citation:	23 CCR 16 2712 - California Code of Regulations, Title 23, Chapter 16, Section(s) 2712
Violation Description:	Failure to comply with any of the applicable requirements of the permit issued for the operation of the UST system.
Violation Notes:	Returned to compliance on 12/15/2016. COMPLIANCE ACTIVITY (12/06/2016)WITNESS RE-TEST-PASSED AND REC'D SIGNED C OF C. SB INCON UST MONITORING PANEL DID NOT HAVE A FUNCTIONING AUDIBLE ALARM DURING THE UST MONITORING SYSTEM CERTIFICATION. IMMEDIATELY PROVIDE AN AUDIBLE ALARM AT THE INCON UST MONITORING PANEL AND SCHEDULE A WITNESSED TEST OF THE ALARM WITH THIS DEPARTMENT WITHIN 14 DAYS. NOTE: CONTACT THIS DEPARTMENT FOR APPROVAL PRIOR TO ANY REPAIRS REQUIRING PERMITS.
Violation Division:	San Bernardino County Fire Department
Violation Program:	UST
Violation Source:	CERS

Site ID:	395683
Site Name:	KAISER FOUNDATION HOSP

KAISER FOUNDATION HOSP (Continued) **U001574868**

Violation Date:	11-04-2016
Citation:	23 CCR 16 2665 - California Code of Regulations, Title 23, Chapter 16, Section(s) 2665
Violation Description:	Failure of the overfill prevention system to meet one of the following requirements: Alert the transfer operator when the tank is 90 percent full by restricting the flow into the tank or triggering an audible and visual alarm; or Restrict delivery of flow to the tank at least 30 minutes before the tank overfills, provided the restriction occurs when the tank is filled to no more than 95 percent of capacity; and activate an audible alarm at least five minutes before the tank overfills; or Provide positive shut-off of flow to the tank when the tank is filled to no more than 95 percent of capacity; or Provide positive shut-off of flow to the tank so that none of the fittings located on the top of the tank are exposed to product due to overfilling.
Violation Notes:	Returned to compliance on 12/15/2016. COMPLIANCE ACTIVITY (12/06/2016)WITNESS RE-TEST-PASSED AND REC'D SIGNED C OF C. SB EXTERNAL OVERFILL ANNUNCIATOR AT THE OLD CUP WAS OBSERVED TO BE INOPERABLE AT THE TIME OF INSPECTION. REPAIR/REPLACE INOPERABLE OVERFILL EXTERNAL ANNUNCIATOR AND SCHEDULE A WITNESSED RETEST OF ALL OVERFILL ALARMS AT THE OLD CUP WITH THIS DEPARTMENT WITHIN 14 DAYS.
Violation Division:	San Bernardino County Fire Department
Violation Program:	UST
Violation Source:	CERS
Site ID:	395683
Site Name:	KAISER FOUNDATION HOSP
Violation Date:	11-04-2015
Citation:	23 CCR 16 2632, 2634, 2636, 2666 - California Code of Regulations, Title 23, Chapter 16, Section(s) 2632, 2634, 2636, 2666
Violation Description:	Failure of the leak detection equipment to have an audible and visual alarm as required.
Violation Notes:	Returned to compliance on 12/03/2015. OBSERVATION: 4) South UST#1 & UST#2 external audio/ visual overfill alarmed failed when tested. COMPLIANCE REQUIREMENT: Submit work order documenting repair/ and functionality of the overfill alarm.
Violation Division:	San Bernardino County Fire Department
Violation Program:	UST
Violation Source:	CERS
Site ID:	395683
Site Name:	KAISER FOUNDATION HOSP
Violation Date:	11-07-2014
Citation:	HSC 6.7 29291(b) - California Health and Safety Code, Chapter 6.7, Section(s) 29291(b)
Violation Description:	Failure of the UST system to be designed and constructed with a monitoring system capable of detecting the entry of the hazardous substance stored in the primary containment into the secondary containment.
Violation Notes:	Returned to compliance on 11/07/2014. OBSERVED VISUAL EXTERNAL MONITORING ALARM NOT VISIBLE AND OBSTRUCTED BY PORTABLE STORAGE UNIT. COMPLIANCE REQUIREMENT: STORAGE UNIT WAS RELOCATED DURING INSPECTION, VISUAL ALARM LIGHT AT ENUNCIATOR WAS VISIBLE. VIOLATION CORRECTED.
Violation Division:	San Bernardino County Fire Department
Violation Program:	UST
Violation Source:	CERS

KAISER FOUNDATION HOSP (Continued) **U001574868**

Site ID: 395683
Site Name: KAISER FOUNDATION HOSP
Violation Date: 11-04-2015
Citation: HSC 6.7 29291(b) - California Health and Safety Code, Chapter 6.7, Section(s) 29291(b)
Violation Description: Failure of the UST system to be designed and constructed with a monitoring system capable of detecting the entry of the hazardous substance stored in the primary containment into the secondary containment.
Violation Notes: Returned to compliance on 12/03/2015. OBSERVATION: 1)The liquid sensor (ULS-type) was observed to be damaged. Sensor was observed in the S3 sump, located in the South UST#1. 2)The SCCM (Secondary Containment Control Module) , for Zone 1 failed when tested . Vacuum sensor was observed in the South UST#1. 3) The annular sensor failed when tested. Failed sensor was observed in the North diesel tank 3. COMPLIANCE REQUIREMENT: Replace/ repair all non-functional sensors. Call office for a witnessed re-test of repair/ replaced sensors.
Violation Division: San Bernardino County Fire Department
Violation Program: UST
Violation Source: CERS

Site ID: 395683
Site Name: KAISER FOUNDATION HOSP
Violation Date: 11-08-2013
Citation: 23 CCR 16 2715 - California Code of Regulations, Title 23, Chapter 16, Section(s) 2715
Violation Description: Failure to comply with one or more of the designated operator monthly inspection requirements: failed to inspect the monthly alarm history report; attach a copy of the alarm history; failed to inspect for the presence of liquid or debris in the spill container/spill bucket and under dispenser containment; failed to inspect the under dispenser containment to ensure that monitoring equipment is placed in the proper position; failure to inspect for liquid or debris in the containment sump where an alarm occurred or for which there is no record of a service visit; or failure to check that all testing and maintenance has been completed and documented.
Violation Notes: Returned to compliance on 11/07/2015. UST MONTHLY INSPECTION REPRORTS MISSING ALARM HISTORY PRINTOUTS EXCEPT FOR FEBRUARY OF 2013. UST D.O. MONTHLY INSPECTION REPORTS MUST INCLUDE ALARM HISTORY PRINT OUTS AND BE AVAILABLE ON SITE FOR REVIEW. OBTAIN/MAINTAIN ON SITE MISSNG ALARM HISTORY PRINT OUTS.
Violation Division: San Bernardino County Fire Department
Violation Program: UST
Violation Source: CERS

Site ID: 395683
Site Name: KAISER FOUNDATION HOSP
Violation Date: 12-30-2019
Citation: HSC 6.7 25292(e) - California Health and Safety Code, Chapter 6.7, Section(s) 25292(e)
Violation Description: Failure to install a line leak detector (LLD).
Violation Notes: Returned to compliance on 02/20/2020. OBSERVATION: Electronic Line Leak Detectros have not been installed on the three (3) Underground Storage Tanks located at the "Old" Central Utility Plant location. CORRECTIVE ACTION: Submit plans for installation of Electronic Line Leak Detectors within sixty (60) days.
Violation Division: San Bernardino County Fire Department

KAISER FOUNDATION HOSP (Continued) **U001574868**

Violation Program:	UST
Violation Source:	CERS
Site ID:	395683
Site Name:	KAISER FOUNDATION HOSP
Violation Date:	11-05-2018
Citation:	HSC 6.7 25290.1(d) - California Health and Safety Code, Chapter 6.7, Section(s) 25290.1(d)
Violation Description:	Failure of a UST system installed on or after July 1, 2004 to be designed and constructed with a monitoring system capable of detecting the entry of the liquid or vapor-phase of the hazardous substance stored in the primary containment into the secondary containment and capable of detecting water intrusion into the secondary containment.
Violation Notes:	Returned to compliance on 05/27/2020. OBSERVATION: Please make the following repairs: 1) The hydrostatic sensor (TS-UHS) in Sump 8 was not working. Technician stated that the sensor needs to be ordered. 2) Alarms on monitoring panel: o Transition Sump- brine sensor o Tank 2 Sump 8- brine sensor o Zone 1 Tank 1- vacuum sensor too high CORRECTIVE ACTION: 1) Replace non-working hydrostatic sensor (TS-UHS) in Sump 8. 2) Repair to eliminate brine leak in the system.- Contact this Division with scope of work. Ensure that required permits are obtained prior to making repairs.
Violation Division:	San Bernardino County Fire Department
Violation Program:	UST
Violation Source:	CERS
Site ID:	395683
Site Name:	KAISER FOUNDATION HOSP
Violation Date:	11-05-2018
Citation:	HSC 6.7 25284, 25286 - California Health and Safety Code, Chapter 6.7, Section(s) 25284, 25286
Violation Description:	Failure to submit a complete and accurate application for a permit to operate a UST, or for renewal of the permit.
Violation Notes:	Returned to compliance on 04/02/2020. OBSERVATION: Please make the following corrections on CERS: o 1) For Tank #1 the piping sump and access sump have VR-208 sensors. On CERS the sensors are recorded as VR-205 o 2) For Tank 4 and 5, the tank monitoring leak sensor model should recorded as TS-HIS. o 3) For Tank 4 and 5, the pipe monitoring leak sensor model should recorded as TS-UHS/TS-ULS CORRECTIVE ACTION: Please make the corrections on CERS for the tanks stated in the observation section as stated in the inspection narrative.
Violation Division:	San Bernardino County Fire Department
Violation Program:	UST
Violation Source:	CERS
Site ID:	395683
Site Name:	KAISER FOUNDATION HOSP
Violation Date:	11-04-2016
Citation:	HSC 6.7 25292(e) - California Health and Safety Code, Chapter 6.7, Section(s) 25292(e)
Violation Description:	Failure to install a line leak detector (LLD).
Violation Notes:	Returned to compliance on 11/04/2016. 1/27/16 - Per SWRCB LG 162-3 this system is exempt from leak detection. Violation is N/A and is cleared. TC 12/21/16 - An email was received on 12/13/16 (prior to the original compliance deadline of 11/18/16) from Jim Brown of Belshire requesting reconsideration of this violation. After discussion with J May a 60 day extension is granted. TCongdon NEW CUP UST TANK SYSTEM

KAISER FOUNDATION HOSP (Continued) **U001574868**

ARE A PRESSURE SYSTEM WITHOUT LEAK DETECTORS. IN LIEU OF INSTALLATION OF THE LEAK DETECTORS, AN ANNUAL LINE INTEGRITY TEST FOR THIS UST SYSTEM IS REQUIRED. SCHEDULE A WITNESSED LINE INTEGRITY TEST WITH THIS DEPARTMENT WITHIN 14 DAYS.

Violation Division: San Bernardino County Fire Department
Violation Program: UST
Violation Source: CERS

Site ID: 395683
Site Name: KAISER FOUNDATION HOSP
Violation Date: 08-14-2013
Citation: HSC 6.95 25505(a) - California Health and Safety Code, Chapter 6.95, Section(s) 25505(a)
Violation Description: Owner/Operator failed to complete and/or submit a Hazardous Materials Business Plan when storing hazardous materials at or above the thresholds quantities of 55 gallons/500 lbs/200 cubic feet.
Violation Notes: Returned to compliance on 09/20/2013.
Violation Division: San Bernardino County Fire Department
Violation Program: HMRRP
Violation Source: CERS

Site ID: 395683
Site Name: KAISER FOUNDATION HOSP
Violation Date: 09-11-2017
Citation: HSC 6.67 25270.4.5(a) - California Health and Safety Code, Chapter 6.67, Section(s) 25270.4.5(a)
Violation Description: Failure to test or inspect each aboveground container for integrity based on industry standards discussed in the SPCC Plan: 1. On a regular schedule. 2. After making material repairs. 3. Use non-destructive testing. 4. Inspect each containerG s supports, foundations, and outside for signs of deterioration, discharges, or accumulation of oil inside diked areas.
Violation Notes: Returned to compliance on 03/03/2020. Integrity testing based on industry standards as discussed in the SPCC plan is not conducted for each aboveground container.
Violation Division: San Bernardino County Fire Department
Violation Program: APSA
Violation Source: CERS

Site ID: 395683
Site Name: KAISER FOUNDATION HOSP
Violation Date: 11-03-2017
Citation: HSC 6.7 25284, 25286 - California Health and Safety Code, Chapter 6.7, Section(s) 25284, 25286
Violation Description: Failure to submit a complete and accurate application for a permit to operate a UST, or for renewal of the permit.
Violation Notes: Returned to compliance on 11/15/2017. 12/05/17: CORRECTIONS WERE MADE TO THE CERS SUBMITTAL 11/15/17, CLEAR VIOLATIONS PER G. BEACH-PREYES OBSERVATION: SUBMITTED UNDERGROUND STORAGE TANK (UST) INFORMATION IN CALIFORNIA ENVIRONMENTAL REPORTING SYSTEM (CERS) WAS NOT ACCURATE, COMPLETE, OR CURRENT. CORRECT THE FOLLOWING: 1) UPDATE TANK INSTALLED DATES ACCORDINGLY AS NOTED ON THIS REPORT. 2) UPDATE MONITORING PLAN TO INDICATE THAT NEW CUP TANKS HAVE TS-UHS SENSORS MONITORING TANK SUMP ANNULARS COMPLIANCE REQUIREMENT: UPDATE AND RESUBMIT ACCURATE, COMPLETE, AND CURRENT UST INFORMATION IN CERS.
Violation Division: San Bernardino County Fire Department
Violation Program: UST

KAISER FOUNDATION HOSP (Continued) **U001574868**

Violation Source:	CERS
Site ID:	395683
Site Name:	KAISER FOUNDATION HOSP
Violation Date:	09-11-2017
Citation:	HSC 6.95 25508(a)(1) - California Health and Safety Code, Chapter 6.95, Section(s) 25508(a)(1)
Violation Description:	Failure to complete and electronically submit hazardous material inventory information for all reportable hazardous materials on site at or above reportable quantities.
Violation Notes:	Returned to compliance on 11/15/2018. Hazardous materials above reportable threshold were observed on site, but not included in the Business Plan Inventory.
Violation Division:	San Bernardino County Fire Department
Violation Program:	HMRRP
Violation Source:	CERS
Site ID:	395683
Site Name:	KAISER FOUNDATION HOSP
Violation Date:	11-03-2017
Citation:	23 CCR 16 2712(i), 2632(d)(2), 2634(e), 2641(h) - California Code of Regulations, Title 23, Chapter 16, Section(s) 2712(i), 2632(d)(2), 2634(e), 2641(h)
Violation Description:	Failure to submit a current UST Response Plan available on site.
Violation Notes:	Returned to compliance on 11/15/2017. OBSERVATION: UST MONITORING PLAN IN CALIFORNIA ENVIRONMENTAL REPORTING SYSTEM (CERS) DID NOT INDICATE THAT TS-UHS SENSORS MONITOR TANK SUMP ANNULARS. COMPLIANCE REQUIREMENT: UPDATE AND RESUBMIT ACCURATE AND CURRENT UST MONITORING PLAN IN CERS.
Violation Division:	San Bernardino County Fire Department
Violation Program:	UST
Violation Source:	CERS
Site ID:	395683
Site Name:	KAISER FOUNDATION HOSP
Violation Date:	11-15-2019
Citation:	HSC 6.7 25290.1(e)2 - California Health and Safety Code, Chapter 6.7, Section(s) 25290.1(e)2
Violation Description:	Failure to maintain the interstitial space such that a breach in the primary or secondary containment is detected before the liquid or vapor phase of the hazardous substance stored in the UST tank is released into the environment, i.e., vapor, pressure, hydrostatic (VPH) monitoring.
Violation Notes:	Returned to compliance on 05/27/2020. OBSERVATION: Brine was observed to be leaking inside the transition sump sensors. Secondary lines were not holding vacuum. INCON system has been in alarm. Alarms documented on DO reports. Al vacuum sensors in high and low vacuum alarm. CORRECTIVE ACTION: Immediately investigate the leaks and submit plans to this Agency for repairs within thirty (30) days. NOTE: At the time of this inspection, initial plans have been submitted to this Agency and will be reviewed.
Violation Division:	San Bernardino County Fire Department
Violation Program:	UST
Violation Source:	CERS
Site ID:	395683
Site Name:	KAISER FOUNDATION HOSP

KAISER FOUNDATION HOSP (Continued) **U001574868**

Violation Date: 06-11-2019
Citation: HSC 6.7 25290.1(e)2 - California Health and Safety Code, Chapter 6.7, Section(s) 25290.1(e)2
Violation Description: Failure to maintain the interstitial space such that a breach in the primary or secondary containment is detected before the liquid or vapor phase of the hazardous substance stored in the UST tank is released into the environment, i.e., vapor, pressure, hydrostatic (VPH) monitoring.
Violation Notes: Returned to compliance on 11/15/2019. OBSERVED THE FOLLOWING FAILURES/ALARMS AT THE TIME OF INSPECTION: -NO BRINE INSIDE THE TRANSITION PIPING SUMP. -VENT CONTAINMENT BRINE LEAK. -ALL VACUUM LINE FAILURES. 3 LOW VACUUM ALARMS AND 1 HIGH VACUUM ALARM. -BRINE LEAKS INSIDE 3 OUT OF 4 TURBINE SUMPS. SUBMIT PLANS FOR REPAIR OF ALL ABOVE NOTED FAILURES TO THIS DEPARTMENT WITHIN 15 DAYS.
Violation Division: San Bernardino County Fire Department
Violation Program: UST
Violation Source: CERS

Site ID: 395683
Site Name: KAISER FOUNDATION HOSP
Violation Date: 11-08-2013
Citation: HSC 6.7 25299 - California Health and Safety Code, Chapter 6.7, Section(s) 25299
Violation Description: Failure to comply with one or more of the operating permit conditions.
Violation Notes: Returned to compliance on 11/08/2013. NORTH FILL TANK SENSOR (VR208) FAILED WHEN INITIALLY TESTED. SENSOR WAS REPLACED "LIKE FOR LIKE" AND PASSED WHEN TESTED. VIOLATION CORRECTED AT THE TIME OF INSPECTION.
Violation Division: San Bernardino County Fire Department
Violation Program: UST
Violation Source: CERS

Site ID: 395683
Site Name: KAISER FOUNDATION HOSP
Violation Date: 11-04-2015
Citation: HSC 6.7 29291(b) - California Health and Safety Code, Chapter 6.7, Section(s) 29291(b)
Violation Description: Failure of the UST system to be designed and constructed with a monitoring system capable of detecting the entry of the hazardous substance stored in the primary containment into the secondary containment.
Violation Notes: Returned to compliance on 12/03/2015. OBSERVATION: 1) Brine was observed in both the S1 & S2 sumps, located in the South UST#1. COMPLIANCE REQUIREMENT: 1) Submit a copy of the work order, documenting that the integrity both the S1 & S2 sumps are sound. If a leak in the sump's secondary containment is discovered, contact this office to see if a construction permit is required for repairs.
Violation Division: San Bernardino County Fire Department
Violation Program: UST
Violation Source: CERS

Site ID: 395683
Site Name: KAISER FOUNDATION HOSP
Violation Date: 11-04-2015
Citation: 23 CCR 16 2638 - California Code of Regulations, Title 23, Chapter 16, Section(s) 2638
Violation Description: Failure to test leak detection equipment as required every 12 months (VPH, sensor, LLD, ATG, etc.) and/or submit monitoring system

KAISER FOUNDATION HOSP (Continued) **U001574868**

	certification to the CUPA within 30 days of completion of the test
Violation Notes:	Returned to compliance on 12/03/2015. OBSERVATION: 1)The liquid sensor (ULS-type) was observed to be damaged. Sensor was observed in the S3 sump, located in the South UST#1. 2)The SCCM (Secondary Containment Control Module) , for Zone 1 failed when tested . Vacuum sensor was observed in the South UST#1. 3) The annular sensor failed when tested. Failed sensor was observed in the North diesel tank 3. COMPLIANCE REQUIREMENT: Replace/ repair all non-functional sensors. Call office for a witnessed re-test of repair/ replaced sensors.
Violation Division:	San Bernardino County Fire Department
Violation Program:	UST
Violation Source:	CERS
Site ID:	395683
Site Name:	KAISER FOUNDATION HOSP
Violation Date:	06-11-2019
Citation:	HSC 6.7 25290.1(c)(3),25290.2(c)(3) - California Health and Safety Code, Chapter 6.7, Section(s) 25290.1(c)(3),25290.2(c)(3)
Violation Description:	Failure to keep water out of the secondary containment of UST systems installed on or after July 1, 2003.
Violation Notes:	Returned to compliance on 11/15/2019. OBSERVED POOLED WATER INSIDE THE TRANSITION SUMP FROM EITHER RAIN/IRRIGATION WITH LIQUIDS SENSOR IN ALARM. POOLED LIQUIDS INSIDE THE TRANSITION SUMP WILL BE REMOVED BY UST CONTRACTOR. INVESTIGATE THE CAUSE OF THE LIQUID INTRUSION AND SUBMIT SCOPE OF WORK THAT WILL PREVENT FURTHER INTRUSION OF LIQUIDS INSIDE THE CONTAINMENTS TO THIS DEPARTMENT WITHIN 15 DAYS.
Violation Division:	San Bernardino County Fire Department
Violation Program:	UST
Violation Source:	CERS

Evaluation:

Eval General Type:	Other/Unknown
Eval Date:	05-27-2020
Violations Found:	No
Eval Type:	Other, not routine, done by local agency
Eval Notes:	UST VPH NEW CUP FINAL INSPECTION - Final inspection PASSED. All alarms cleared for New CUP. - Violations U051, U201 and U400 Corrected. Refer to Narrative for details. AS BUILT PLANS REQUIRED
Eval Division:	San Bernardino County Fire Department
Eval Program:	UST
Eval Source:	CERS
Eval General Type:	Other/Unknown
Eval Date:	06-11-2019
Violations Found:	Yes
Eval Type:	Other, not routine, done by local agency
Eval Notes:	UST RE-INSPECTION IN CONJUNCTION WITH PERMIT FINAL FOR SR0192369. OTHER UST FAILURES WERE OBSERVED DURING FINAL INSPECTION.
Eval Division:	San Bernardino County Fire Department
Eval Program:	UST
Eval Source:	CERS
Eval General Type:	Compliance Evaluation Inspection
Eval Date:	08-14-2013
Violations Found:	No
Eval Type:	Routine done by local agency
Eval Notes:	KAISER INSEPECTION

KAISER FOUNDATION HOSP (Continued) **U001574868**

Eval Division: San Bernardino County Fire Department
Eval Program: APSA
Eval Source: CERS

Eval General Type: Compliance Evaluation Inspection
Eval Date: 08-14-2013
Violations Found: No
Eval Type: Routine done by local agency
Eval Notes: KAISER INSPECTION
Eval Division: San Bernardino County Fire Department
Eval Program: HW
Eval Source: CERS

Eval General Type: Compliance Evaluation Inspection
Eval Date: 08-14-2013
Violations Found: Yes
Eval Type: Routine done by local agency
Eval Notes: KAISER INSPECTION
Eval Division: San Bernardino County Fire Department
Eval Program: HMRRP
Eval Source: CERS

Eval General Type: Compliance Evaluation Inspection
Eval Date: 09-11-2017
Violations Found: No
Eval Type: Routine done by local agency
Eval Notes: Not reported
Eval Division: San Bernardino County Fire Department
Eval Program: HW
Eval Source: CERS

Eval General Type: Compliance Evaluation Inspection
Eval Date: 09-11-2017
Violations Found: Yes
Eval Type: Routine done by local agency
Eval Notes: Not reported
Eval Division: San Bernardino County Fire Department
Eval Program: APSA
Eval Source: CERS

Eval General Type: Compliance Evaluation Inspection
Eval Date: 09-11-2017
Violations Found: Yes
Eval Type: Routine done by local agency
Eval Notes: Not reported
Eval Division: San Bernardino County Fire Department
Eval Program: HMRRP
Eval Source: CERS

Eval General Type: Compliance Evaluation Inspection
Eval Date: 11-03-2017
Violations Found: Yes
Eval Type: Routine done by local agency
Eval Notes: ANNUAL UST INSPECTION WITH MONITORING CERTIFICATION
Eval Division: San Bernardino County Fire Department
Eval Program: UST
Eval Source: CERS

KAISER FOUNDATION HOSP (Continued) **U001574868**

Eval General Type:	Compliance Evaluation Inspection
Eval Date:	11-04-2015
Violations Found:	Yes
Eval Type:	Routine done by local agency
Eval Notes:	KAISER HOSPITAL- UST MONITORING CERTIFICATION (PRE-2004 & POST-2004 SYSTEMS)
Eval Division:	San Bernardino County Fire Department
Eval Program:	UST
Eval Source:	CERS
Eval General Type:	Other/Unknown
Eval Date:	11-04-2016
Violations Found:	No
Eval Type:	Other, not routine, done by local agency
Eval Notes:	UST SB989 TEST COMPLETED IN CONJUNCTION OF THE UST MONITORING SYSTEM CERTIFICATION. SEE C01 REPORT FOR INSPECTION INFORMATION AND NARRATIVE.
Eval Division:	San Bernardino County Fire Department
Eval Program:	UST
Eval Source:	CERS
Eval General Type:	Compliance Evaluation Inspection
Eval Date:	11-04-2016
Violations Found:	Yes
Eval Type:	Routine done by local agency
Eval Notes:	UST ANNUAL INSPECTION WITH MONITORING SYSTEM CERTIFICATION FOLLOWED BY SB989 TEST.
Eval Division:	San Bernardino County Fire Department
Eval Program:	UST
Eval Source:	CERS
Eval General Type:	Compliance Evaluation Inspection
Eval Date:	11-05-2018
Violations Found:	Yes
Eval Type:	Routine done by local agency
Eval Notes:	On-site to conduct an Annual Underground Storage Tank (UST) inspection. Inspection was conducted during the annual monitoring certification testing.
Eval Division:	San Bernardino County Fire Department
Eval Program:	UST
Eval Source:	CERS
Eval General Type:	Compliance Evaluation Inspection
Eval Date:	11-05-2020
Violations Found:	No
Eval Type:	Routine done by local agency
Eval Notes:	ANNUAL UST INSPECTION | OVERFILL EQUIPMENT INSPECTION
Eval Division:	San Bernardino County Fire Department
Eval Program:	UST
Eval Source:	CERS
Eval General Type:	Other/Unknown
Eval Date:	11-05-2020
Violations Found:	No
Eval Type:	Other, not routine, done by local agency
Eval Notes:	OVERFILL EQUIPMENT TESTING - ATG OLD AND NEW CUP - PASS
Eval Division:	San Bernardino County Fire Department

KAISER FOUNDATION HOSP (Continued) **U001574868**

Eval Program:	UST
Eval Source:	CERS
Eval General Type:	Compliance Evaluation Inspection
Eval Date:	11-07-2014
Violations Found:	Yes
Eval Type:	Routine done by local agency
Eval Notes:	ANNUAL MONITORING CERTIFICATION
Eval Division:	San Bernardino County Fire Department
Eval Program:	UST
Eval Source:	CERS
Eval General Type:	Compliance Evaluation Inspection
Eval Date:	11-08-2013
Violations Found:	No
Eval Type:	Routine done by local agency
Eval Notes:	BP INSPECTION DURING MONT CERT
Eval Division:	San Bernardino County Fire Department
Eval Program:	HMRRP
Eval Source:	CERS
Eval General Type:	Compliance Evaluation Inspection
Eval Date:	11-08-2013
Violations Found:	No
Eval Type:	Routine done by local agency
Eval Notes:	UST MONT CERT. VPH TANKS. ADRIAN S. WITNESSED THE MONT CERT ON THE NORTH TANKS.
Eval Division:	San Bernardino County Fire Department
Eval Program:	UST
Eval Source:	CERS
Eval General Type:	Compliance Evaluation Inspection
Eval Date:	11-08-2013
Violations Found:	Yes
Eval Type:	Routine done by local agency
Eval Notes:	UST ANNUAL INSPECTION WITH MONITORING SYSTEM CERTIFICATION CONDUCTED IN CONJUCTION WITH FIRAS TAHER.
Eval Division:	San Bernardino County Fire Department
Eval Program:	UST
Eval Source:	CERS
Eval General Type:	Compliance Evaluation Inspection
Eval Date:	11-15-2019
Violations Found:	Yes
Eval Type:	Routine done by local agency
Eval Notes:	KAISER US ANNUAL MON CERT DAY 2
Eval Division:	San Bernardino County Fire Department
Eval Program:	UST
Eval Source:	CERS
Eval General Type:	Other/Unknown
Eval Date:	12-15-2016
Violations Found:	No
Eval Type:	Other, not routine, done by local agency
Eval Notes:	KIESER (RE-TEST)-UST REINSPECTION
Eval Division:	San Bernardino County Fire Department
Eval Program:	UST

KAISER FOUNDATION HOSP (Continued) **U001574868**

Eval Source: CERS

Eval General Type: Other/Unknown
Eval Date: 12-30-2019
Violations Found: Yes
Eval Type: Other, not routine, done by local agency
Eval Notes: UST REPORT. VIOLATION ISSUED FOR NO LEAK DETECTORS ON OLD CUP USTS
Eval Division: San Bernardino County Fire Department
Eval Program: UST
Eval Source: CERS

Enforcement Action:
Site ID: 395683
Site Name: KAISER FOUNDATION HOSP
Site Address: 9961 SIERRA AVE
Site City: FONTANA
Site Zip: 92335
Enf Action Date: 08-14-2013
Enf Action Type: Notice of Violation (Unified Program)
Enf Action Description: Notice of Violation Issued by the Inspector at the Time of Inspection
Enf Action Notes: Not reported
Enf Action Division: San Bernardino County Fire Department
Enf Action Program: HMRRP
Enf Action Source: CERS

Site ID: 395683
Site Name: KAISER FOUNDATION HOSP
Site Address: 9961 SIERRA AVE
Site City: FONTANA
Site Zip: 92335
Enf Action Date: 11-04-2015
Enf Action Type: Notice of Violation (Unified Program)
Enf Action Description: Notice of Violation Issued by the Inspector at the Time of Inspection
Enf Action Notes: Not reported
Enf Action Division: San Bernardino County Fire Department
Enf Action Program: UST
Enf Action Source: CERS

Site ID: 395683
Site Name: KAISER FOUNDATION HOSP
Site Address: 9961 SIERRA AVE
Site City: FONTANA
Site Zip: 92335
Enf Action Date: 11-04-2016
Enf Action Type: Notice of Violation (Unified Program)
Enf Action Description: Notice of Violation Issued by the Inspector at the Time of Inspection
Enf Action Notes: Not reported
Enf Action Division: San Bernardino County Fire Department
Enf Action Program: UST
Enf Action Source: CERS

Site ID: 395683
Site Name: KAISER FOUNDATION HOSP
Site Address: 9961 SIERRA AVE
Site City: FONTANA
Site Zip: 92335
Enf Action Date: 11-07-2014

KAISER FOUNDATION HOSP (Continued) **U001574868**

Enf Action Type:	Notice of Violation (Unified Program)
Enf Action Description:	Notice of Violation Issued by the Inspector at the Time of Inspection
Enf Action Notes:	Not reported
Enf Action Division:	San Bernardino County Fire Department
Enf Action Program:	UST
Enf Action Source:	CERS

Site ID:	395683
Site Name:	KAISER FOUNDATION HOSP
Site Address:	9961 SIERRA AVE
Site City:	FONTANA
Site Zip:	92335
Enf Action Date:	11-08-2013
Enf Action Type:	Notice of Violation (Unified Program)
Enf Action Description:	Notice of Violation Issued by the Inspector at the Time of Inspection
Enf Action Notes:	Not reported
Enf Action Division:	San Bernardino County Fire Department
Enf Action Program:	UST
Enf Action Source:	CERS

Coordinates:

Site ID:	395683
Facility Name:	KAISER FOUNDATION HOSP
Env Int Type Code:	APSA
Program ID:	10041049
Coord Name:	Not reported
Ref Point Type Desc:	Unknown
Latitude:	34.073380
Longitude:	-117.435621

Affiliation:

Affiliation Type Desc:	CUPA District
Entity Name:	San Bernardino County Fire
Entity Title:	Not reported
Affiliation Address:	620 South E Street
Affiliation City:	San Bernardino
Affiliation State:	CA
Affiliation Country:	Not reported
Affiliation Zip:	92415-0153
Affiliation Phone:	(909) 386-8401

Affiliation Type Desc:	Environmental Contact
Entity Name:	Michael Paine
Entity Title:	Not reported
Affiliation Address:	9961 SIERRA AVE, ATTN: Chief Engineer
Affiliation City:	FONTANA
Affiliation State:	CA
Affiliation Country:	Not reported
Affiliation Zip:	92335
Affiliation Phone:	Not reported

Affiliation Type Desc:	Facility Mailing Address
Entity Name:	Mailing Address
Entity Title:	Not reported
Affiliation Address:	9961 SIERRA AVE, ATTN: ENGINEERING
Affiliation City:	FONTANA

KAISER FOUNDATION HOSP (Continued) **U001574868**

Affiliation State:	CA
Affiliation Country:	Not reported
Affiliation Zip:	92335
Affiliation Phone:	Not reported
Affiliation Type Desc:	Operator
Entity Name:	Thomas Gavaghan
Entity Title:	Not reported
Affiliation Address:	Not reported
Affiliation City:	Not reported
Affiliation State:	Not reported
Affiliation Country:	Not reported
Affiliation Zip:	Not reported
Affiliation Phone:	(626) 364-4502
Affiliation Type Desc:	Document Preparer
Entity Name:	Diana J. Hogan, Yorke Engineering, LLC
Entity Title:	Not reported
Affiliation Address:	Not reported
Affiliation City:	Not reported
Affiliation State:	Not reported
Affiliation Country:	Not reported
Affiliation Zip:	Not reported
Affiliation Phone:	Not reported
Affiliation Type Desc:	Identification Signer
Entity Name:	Michael Paine
Entity Title:	Chief Engineer
Affiliation Address:	Not reported
Affiliation City:	Not reported
Affiliation State:	Not reported
Affiliation Country:	Not reported
Affiliation Zip:	Not reported
Affiliation Phone:	Not reported
Affiliation Type Desc:	UST Permit Applicant
Entity Name:	Henry Plontz
Entity Title:	CHIEF ENGINEER
Affiliation Address:	Not reported
Affiliation City:	Not reported
Affiliation State:	Not reported
Affiliation Country:	Not reported
Affiliation Zip:	Not reported
Affiliation Phone:	(909) 427-5648
Affiliation Type Desc:	UST Property Owner Name
Entity Name:	KAISER FOUNDATION HOSPITALS
Entity Title:	Not reported
Affiliation Address:	ONE KAISER PLAZA
Affiliation City:	OAKLAND
Affiliation State:	CA
Affiliation Country:	United States
Affiliation Zip:	94612
Affiliation Phone:	(510) 271-5800
Affiliation Type Desc:	Legal Owner
Entity Name:	Kaiser Permanente

KAISER FOUNDATION HOSP (Continued) **U001574868**

Entity Title: Not reported
Affiliation Address: 9961 SIERRA AVE
Affiliation City: FONTANA
Affiliation State: CA
Affiliation Country: United States
Affiliation Zip: 92335
Affiliation Phone: (909) 427-7700

Affiliation Type Desc: Parent Corporation
Entity Name: Kaiser Permanente - Fontana Service Area
Entity Title: Not reported
Affiliation Address: Not reported
Affiliation City: Not reported
Affiliation State: Not reported
Affiliation Country: Not reported
Affiliation Zip: Not reported
Affiliation Phone: Not reported

Affiliation Type Desc: UST Tank Operator
Entity Name: FONTANA MEDICAL CENTER - ATTN: CHIEF ENGINEER
Entity Title: Not reported
Affiliation Address: 9961 SIERRA AVE
Affiliation City: FONTANA
Affiliation State: CA
Affiliation Country: United States
Affiliation Zip: 92335
Affiliation Phone: (909) 427-5645

Affiliation Type Desc: UST Tank Owner
Entity Name: Kaiser Foundation Hospitals
Entity Title: Not reported
Affiliation Address: ONE KAISER PLAZA
Affiliation City: OAKLAND
Affiliation State: CA
Affiliation Country: United States
Affiliation Zip: 94612
Affiliation Phone: (510) 271-5800

Name: KAISER FOUNDATION HOSPITALS
Address: 9961 SIERRA AVENUE
City,State,Zip: FONTANA, CA 92335-6720
Site ID: 475284
CERS ID: 110002414600
CERS Description: US EPA Air Emission Inventory System (EIS)

Affiliation:
Affiliation Type Desc: Environmental Contact
Entity Name: VINCE HERNANDEZ
Entity Title: Not reported
Affiliation Address: 9961 SIERRA AVENA ATTN FACILITIES SERVICES
Affiliation City: FONTANA
Affiliation State: Not reported
Affiliation Country: Not reported
Affiliation Zip: Not reported
Affiliation Phone: Not reported

Affiliation Type Desc: UST PO Name

KAISER FOUNDATION HOSP (Continued) **U001574868**

Entity Name:	KAISER FNDTN HOSPITALS
Entity Title:	Not reported
Affiliation Address:	ONE KAISER PLAZA
Affiliation City:	OAKLAND
Affiliation State:	Not reported
Affiliation Country:	Not reported
Affiliation Zip:	Not reported
Affiliation Phone:	Not reported

HWTS:

Name:	JCT MECHANIACAL
Address:	9961 SIERRA AVE
Address 2:	Not reported
City,State,Zip:	FONTANA, CA 92335
EPA ID:	CAC002714265
Inactive Date:	03/13/2013
Create Date:	12/12/2012
Last Act Date:	03/14/2013
Mailing Name:	Not reported
Mailing Address:	230 E AVENUE K UNIT 1
Mailing Address 2:	Not reported
Mailing City,State,Zip:	LANCASTER, CA 935354522
Owner Name:	JCT MECHANICAL
Owner Address:	230 E AVENUE K UNIT 1
Owner Address 2:	Not reported
Owner City,State,Zip:	LANCASTER, CA 935354522
Contact Name:	JOE MCALLISTER
Contact Address:	230 E AVENUE K UNIT 1
Contact Address 2:	Not reported
City,State,Zip:	LANCASTER, CA 935354522

NAICS:

EPA ID:	CAC002714265
Create Date:	2012-12-12 18:03:01.487
NAICS Code:	23331
NAICS Description:	Manufacturing and Industrial Building Construction
Issued EPA ID Date:	2012-12-12 18:03:01.36700
Inactive Date:	2013-03-13 18:03:01.36000
Facility Name:	JCT MECHANIACAL
Facility Address:	9961 SIERRA AVE
Facility Address 2:	Not reported
Facility City:	FONTANA
Facility County:	Not reported
Facility State:	CA
Facility Zip:	92335

Q62
WSW
1/2-1
0.886 mi.
4676 ft.

WESTERN STATES REFINING
10763 POPLAR AVENUE
FONTANA, CA 92335

Site 1 of 2 in cluster Q

CA BOND EXP. PLAN **S100833388**
N/A

Relative:
Lower

Actual:
1031 ft.

CA BOND EXP. PLAN:

Reponsible Party:	DETAILED SITE EXPENDITURE PLAN
Project Revenue Source Company:	Not reported
Project Revenue Source Addr:	Not reported
Project Revenue Source City,St,Zip:	Not reported
Project Revenue Source Desc:	The RP's have been found to be in noncompliance with an order issued by the Department. Therefore, it will be necessary to utilize Bond funds to remediate this site. DHS will undertake appropriate cost recovery actions. This site has not been identified as an NPL site, nor does it appear to be likely NPL candidate in the future. However, federal funds were made available for the interim measures completed in 1986.
Site Description:	This facility formerly recovered precious metals from photographic film using a cyanide and acid leaching process.
Hazardous Waste Desc:	Hazardous substances were stored in various decomposing containers and tanks that resulted in soil contamination. The contaminants include cyanide solids and liquids, acids, metallic materials and volatile organic compounds.
Threat To Public Health & Env:	There is threat of human exposure to toxic air emissions and contact with surface water runoff. There is a potential for contamination of the ground water which is used extensively as a domestic supply in the area. There is no known exposure at thistime.
Site Activity Status:	Extensive soil contamination at the facility was discovered in 1985. In 1986, DHS and EPA initiated interim remedial measures consisting of drum repacking and provision of guard service. DHS directed Western States Refining to mitigate the contamination in an October, 1987 order. The company refused and filed for bankruptcy. DHS found Western States Refining in noncompliance with the order in December, 1987. DHS initiated RI/FS activities in October, 1988.

Q63
WSW
1/2-1
0.886 mi.
4676 ft.

WESTERN STATES REFINING
10763 POPLAR AVE
FONTANA, CA 92335

Site 2 of 2 in cluster Q

SEMS-ARCHIVE **1000403001**
RCRA-SQG **CAD076080563**
RESPONSE
ENVIROSTOR
HIST Cal-Sites
DEED
ICIS
CONSENT
FINDS
ECHO
ENF
NPDES
San Bern. Co. Permit
CIWQS
CERS

Relative:
Lower

Actual:
1031 ft.

SEMS Archive:

Site ID:	0901582
EPA ID:	CAD076080563
Name:	WESTERN STATES REFINING
Address:	10763 POPLAR AVE
Address 2:	Not reported
City,State,Zip:	FONTANA, CA 92335
Cong District:	36
FIPS Code:	06071
FF:	N
NPL:	Not on the NPL

WESTERN STATES REFINING (Continued) **1000403001**

Non NPL Status: NFRAP-Site does not qualify for the NPL based on existing information

SEMS Archive Detail:

Region:	09
Site ID:	0901582
EPA ID:	CAD076080563
Site Name:	WESTERN STATES REFINING
NPL:	N
FF:	N
OU:	00
Action Code:	VS
Action Name:	ARCH SITE
SEQ:	1
Start Date:	Not reported
Finish Date:	1997-02-10 05:00:00
Qual:	Not reported
Current Action Lead:	EPA Perf In-Hse

Region:	09
Site ID:	0901582
EPA ID:	CAD076080563
Site Name:	WESTERN STATES REFINING
NPL:	N
FF:	N
OU:	00
Action Code:	SI
Action Name:	SI
SEQ:	1
Start Date:	Not reported
Finish Date:	1989-09-08 04:00:00
Qual:	N
Current Action Lead:	EPA Perf

Region:	09
Site ID:	0901582
EPA ID:	CAD076080563
Site Name:	WESTERN STATES REFINING
NPL:	N
FF:	N
OU:	00
Action Code:	RV
Action Name:	RMVL
SEQ:	1
Start Date:	1986-05-28 04:00:00
Finish Date:	1986-07-11 04:00:00
Qual:	C
Current Action Lead:	EPA Perf

Region:	09
Site ID:	0901582
EPA ID:	CAD076080563
Site Name:	WESTERN STATES REFINING
NPL:	N
FF:	N
OU:	00
Action Code:	PA
Action Name:	PA
SEQ:	1

WESTERN STATES REFINING (Continued) **1000403001**

Start Date: Not reported
Finish Date: 1988-12-02 05:00:00
Qual: L
Current Action Lead: EPA Perf

Region: 09
Site ID: 0901582
EPA ID: CAD076080563
Site Name: WESTERN STATES REFINING
NPL: N
FF: N
OU: 00
Action Code: DS
Action Name: DISCVRY
SEQ: 1
Start Date: 1981-01-01 05:00:00
Finish Date: 1981-01-01 05:00:00
Qual: Not reported
Current Action Lead: EPA Perf

Region: 09
Site ID: 0901582
EPA ID: CAD076080563
Site Name: WESTERN STATES REFINING
NPL: N
FF: N
OU: 00
Action Code: PA
Action Name: PA
SEQ: 2
Start Date: 1985-04-01 06:00:00
Finish Date: 1985-08-01 05:00:00
Qual: L
Current Action Lead: St Perf

RCRA-SQG:
Date Form Received by Agency: 1996-09-01 00:00:00.0
Handler Name: WESTERN STATES REFINING
Handler Address: 10763 POPLAR AVE
Handler City,State,Zip: FONTANA, CA 92335
EPA ID: CAD076080563
Contact Name: Not reported
Contact Address: Not reported
Contact City,State,Zip: Not reported
Contact Telephone: Not reported
Contact Fax: Not reported
Contact Email: Not reported
Contact Title: Not reported
EPA Region: 09
Land Type: Not reported
Federal Waste Generator Description: Small Quantity Generator
Non-Notifier: Not reported
Biennial Report Cycle: Not reported
Accessibility: Not reported
Active Site Indicator: Handler Activities
State District Owner: CA

WESTERN STATES REFINING (Continued) **1000403001**

State District:	4
Mailing Address:	10763 POPLAR AVE
Mailing City,State,Zip:	FONTANA, CA 92335
Owner Name:	Not reported
Owner Type:	Not reported
Operator Name:	NOT REQUIRED
Operator Type:	Private
Short-Term Generator Activity:	No
Importer Activity:	No
Mixed Waste Generator:	No
Transporter Activity:	No
Transfer Facility Activity:	No
Recycler Activity with Storage:	No
Small Quantity On-Site Burner Exemption:	No
Smelting Melting and Refining Furnace Exemption:	No
Underground Injection Control:	No
Off-Site Waste Receipt:	No
Universal Waste Indicator:	No
Universal Waste Destination Facility:	No
Federal Universal Waste:	No
Active Site Fed-Reg Treatment Storage and Disposal Facility:	Not reported
Active Site Converter Treatment storage and Disposal Facility:	Not reported
Active Site State-Reg Treatment Storage and Disposal Facility:	Not reported
Active Site State-Reg Handler:	---
Federal Facility Indicator:	Not reported
Hazardous Secondary Material Indicator:	NN
Sub-Part K Indicator:	Not reported
Commercial TSD Indicator:	No
Treatment Storage and Disposal Type:	Not reported
2018 GPRA Permit Baseline:	Not on the Baseline
2018 GPRA Renewals Baseline:	Not on the Baseline
Permit Renewals Workload Universe:	Not reported
Permit Workload Universe:	Not reported
Permit Progress Universe:	Not reported
Post-Closure Workload Universe:	Not reported
Closure Workload Universe:	Not reported
202 GPRA Corrective Action Baseline:	No
Corrective Action Workload Universe:	No
Subject to Corrective Action Universe:	No
Non-TSDFs Where RCRA CA has Been Imposed Universe:	No
TSDFs Potentially Subject to CA Under 3004 (u)/(v) Universe:	No
TSDFs Only Subject to CA under Discretionary Auth Universe:	No
Corrective Action Priority Ranking:	No NCAPS ranking
Environmental Control Indicator:	No
Institutional Control Indicator:	No
Human Exposure Controls Indicator:	N/A
Groundwater Controls Indicator:	N/A
Operating TSDF Universe:	Not reported
Full Enforcement Universe:	Not reported
Significant Non-Complier Universe:	No
Unaddressed Significant Non-Complier Universe:	No
Addressed Significant Non-Complier Universe:	No
Significant Non-Complier With a Compliance Schedule Universe:	No
Financial Assurance Required:	Not reported
Handler Date of Last Change:	2002-06-27 03:21:31.0
Recognized Trader-Importer:	No
Recognized Trader-Exporter:	No

WESTERN STATES REFINING (Continued) **1000403001**

Importer of Spent Lead Acid Batteries:	No
Exporter of Spent Lead Acid Batteries:	No
Recycler Activity Without Storage:	Not reported
Manifest Broker:	Not reported
Sub-Part P Indicator:	No

Handler - Owner Operator:

Owner/Operator Indicator:	Operator
Owner/Operator Name:	NOT REQUIRED
Legal Status:	Private
Date Became Current:	Not reported
Date Ended Current:	Not reported
Owner/Operator Address:	NOT REQUIRED
Owner/Operator City,State,Zip:	NOT REQUIRED, ME 99999
Owner/Operator Telephone:	415-555-1212
Owner/Operator Telephone Ext:	Not reported
Owner/Operator Fax:	Not reported
Owner/Operator Email:	Not reported

Owner/Operator Indicator:	Owner
Owner/Operator Name:	DON OPPEL
Legal Status:	Private
Date Became Current:	Not reported
Date Ended Current:	Not reported
Owner/Operator Address:	NOT REQUIRED
Owner/Operator City,State,Zip:	NOT REQUIRED, ME 99999
Owner/Operator Telephone:	415-555-1212
Owner/Operator Telephone Ext:	Not reported
Owner/Operator Fax:	Not reported
Owner/Operator Email:	Not reported

Historic Generators:

Receive Date:	1996-09-01 00:00:00.0
Handler Name:	WESTERN STATES REFINING
Federal Waste Generator Description:	Small Quantity Generator
State District Owner:	CA
Large Quantity Handler of Universal Waste:	No
Recognized Trader Importer:	No
Recognized Trader Exporter:	No
Spent Lead Acid Battery Importer:	No
Spent Lead Acid Battery Exporter:	No
Current Record:	Yes
Non Storage Recycler Activity:	Not reported
Electronic Manifest Broker:	Not reported

Receive Date:	1981-01-15 00:00:00.0
Handler Name:	WESTERN STATES REFINING
Federal Waste Generator Description:	Large Quantity Generator
State District Owner:	CA
Large Quantity Handler of Universal Waste:	No
Recognized Trader Importer:	No
Recognized Trader Exporter:	No
Spent Lead Acid Battery Importer:	No
Spent Lead Acid Battery Exporter:	No
Current Record:	No

WESTERN STATES REFINING (Continued) **1000403001**

Non Storage Recycler Activity: Not reported
Electronic Manifest Broker: Not reported

List of NAICS Codes and Descriptions:
NAICS Code: 331492
NAICS Description: SECONDARY SMELTING, REFINING, AND ALLOYING OF NONFERROUS METAL (EXCEPT COPPER AND ALUMINUM)

Facility Has Received Notices of Violations:
Violations: No Violations Found

Evaluation Action Summary:
Evaluations: No Evaluations Found

RESPONSE:
Name: WESTERN STATES REFINING
Address: 10763 POPLAR AVE
City,State,Zip: FONTANA, CA 92337
Facility ID: 36290065
Site Type: State Response
Site Type Detail: State Response or NPL
Acres: 4.66
National Priorities List: NO
Cleanup Oversight Agencies: SMBRP
Lead Agency Description: DTSC - Site Cleanup Program
Project Manager: Joseph Cully
Supervisor: Patrick Hsieh
Division Branch: Cleanup Cypress
Site Code: 400168
Site Mgmt. Req.: DAY, ELD, HOS, LUC, EX, NOWN, NUSE, NDEV, NSUB, SCH, RES
Assembly: 47
Senate: 20
Special Program Status: Not reported
Status: Certified O&M - Land Use Restrictions Only
Status Date: 12/10/1997
Restricted Use: YES
Funding: Not reported
Latitude: 34.05799
Longitude: -117.4613
APN: 0237-101-24
Past Use: METAL RECLAMATION
Potential COC : * Photochemicals/Photoprocessing Waste * CONTAMINATED SOIL * ACID SOLUTION 2>PH WITH METALS Asbestos Containing Materials (ACM * GAS SCRUBBER WASTE Cadmium and compounds Cyanide (free Nickel
Confirmed COC: NONE SPECIFIED
Potential Description: SOIL
Alias Name: PARCEL # 0237-101-24
Alias Type: Alternate Name
Alias Name: 0237-101-24
Alias Type: APN
Alias Name: CAD076080563
Alias Type: EPA Identification Number
Alias Name: 110002658017
Alias Type: EPA (FRS #)

WESTERN STATES REFINING (Continued) **1000403001**

Alias Name: P42097
Alias Type: PCode
Alias Name: 300168
Alias Type: Project Code (Site Code)
Alias Name: 400168
Alias Type: Project Code (Site Code)
Alias Name: 36290065
Alias Type: Envirostor ID Number

Completed Info:
Completed Area Name: PROJECT WIDE
Completed Sub Area Name: Not reported
Completed Document Type: Remedial Action Plan
Completed Date: 06/18/1993
Comments: Not reported

Completed Area Name: PROJECT WIDE
Completed Sub Area Name: Not reported
Completed Document Type: Remedial Investigation / Feasibility Study
Completed Date: 11/01/1992
Comments: Not reported

Completed Area Name: PROJECT WIDE
Completed Sub Area Name: Not reported
Completed Document Type: Removal Action Completion Report
Completed Date: 03/27/1992
Comments: Not reported

Completed Area Name: PROJECT WIDE
Completed Sub Area Name: Not reported
Completed Document Type: Public Participation Plan / Community Relations Plan
Completed Date: 05/30/1990
Comments: Not reported

Completed Area Name: PROJECT WIDE
Completed Sub Area Name: Not reported
Completed Document Type: Site Screening
Completed Date: 11/30/1987
Comments: Site Screening Done: Site listed on expenditure plan. Site reported for Proposition 65.

Completed Area Name: PROJECT WIDE
Completed Sub Area Name: Not reported
Completed Document Type: Removal Action Completion Report
Completed Date: 12/31/1986
Comments: Removal Action: Removal of residual cyanide.

Completed Area Name: PROJECT WIDE
Completed Sub Area Name: Not reported
Completed Document Type: Preliminary Assessment Report
Completed Date: 06/27/1984
Comments: Preliminary Assessment Done: Silver recovery using cyanide and water. Fifty or fewer drums of spent acid. Waste includes cyanide residual (800 lbs/m). In operation since 1979 at this location. Preliminary Assessment submitted to EPA.

Completed Area Name: PROJECT WIDE
Completed Sub Area Name: Not reported

WESTERN STATES REFINING (Continued) **1000403001**

Completed Document Type: PRP Bankruptcy Filing
Completed Date: 10/09/2007
Comments: The DTSC attorney signed the NFCRA package on October 9, 2007.

Completed Area Name: PROJECT WIDE
Completed Sub Area Name: Not reported
Completed Document Type: Consent Order
Completed Date: 08/08/1989
Comments: The agreement was signed on August 8, 1989.

Completed Area Name: PROJECT WIDE
Completed Sub Area Name: Not reported
Completed Document Type: Land Use Restriction
Completed Date: 12/10/1997
Comments: Not reported

Completed Area Name: PROJECT WIDE
Completed Sub Area Name: Not reported
Completed Document Type: Certification
Completed Date: 06/30/1993
Comments: Approximately 65k gal of cyanide solution treated. Removed approximately 14 110-barrel vacuum trucks of cyanide rinsate. Western States Refining (WSR) was a former precious metals recovery facility in Fontana, San Bernardino, CA. A two story warehouse exists in the northwest quadrant of the site. The warehouse included several tanks and vats which formerly contained cyanide, several storage sheds and a former drum staging area. Currently the site is abandoned. The Veta Grande Companies, filed for bankruptcy and have reorganized under the name "Forum Regroup. WSR began a silver and gold recovery operation primarily from x-ray film, with a small recovery percentage coming from electronic circuit boards. In the process, cyanide solution was used to strip gold and silver from x-ray film. Hazardous substances previously stored, handled and disposed at the site include cyanide, oxidizers, heavy metals, flammable liquids, ammonium hydroxide and organic solvents.

Completed Area Name: PROJECT WIDE
Completed Sub Area Name: Not reported
Completed Document Type: Final Determination of Non-Compliance
Completed Date: 12/30/1987
Comments: Not reported

Completed Area Name: PROJECT WIDE
Completed Sub Area Name: Not reported
Completed Document Type: Unilateral Order (I/SE, RAO, CAO, EPA AO)
Completed Date: 10/30/1987
Comments: Not reported

Completed Area Name: PROJECT WIDE
Completed Sub Area Name: Not reported
Completed Document Type: * Discovery
Completed Date: 12/26/1980
Comments: Facility identified. Complaints and calls to regional agencies about buried drums, improper handling of cyanid and disposal of containers (dumping 55-gallon drums behind the facility).

Completed Area Name: PROJECT WIDE

WESTERN STATES REFINING (Continued) **1000403001**

Completed Sub Area Name: Not reported
Completed Document Type: Land Use Restriction - Site Inspection/Visit
Completed Date: 06/25/2007
Comments: Site visit on June 25, 2007. This site was the Trench Plate Rental Company, and had been so since March, 2007. Manny Castillo, Supervisor, conducted the site tour. The site was in full compliance with the deed restriction.

Completed Area Name: PROJECT WIDE
Completed Sub Area Name: Not reported
Completed Document Type: Land Use Restriction - Site Inspection/Visit
Completed Date: 09/12/2008
Comments: Annual Inspection was written and approved on 9/12/2008.

Completed Area Name: PROJECT WIDE
Completed Sub Area Name: Not reported
Completed Document Type: Land Use Restriction - Site Inspection/Visit
Completed Date: 07/16/2009
Comments: Site was found to be in compliance with the Land Use Covenant Restriction.

Completed Area Name: PROJECT WIDE
Completed Sub Area Name: Not reported
Completed Document Type: Land Use Restriction - Site Inspection/Visit
Completed Date: 08/25/2011
Comments: Not reported

Completed Area Name: PROJECT WIDE
Completed Sub Area Name: Not reported
Completed Document Type: Land Use Restriction - Site Inspection/Visit
Completed Date: 09/03/2010
Comments: Not reported

Completed Area Name: PROJECT WIDE
Completed Sub Area Name: Not reported
Completed Document Type: Land Use Restriction - Site Inspection/Visit
Completed Date: 03/19/2014
Comments: Not reported

Completed Area Name: PROJECT WIDE
Completed Sub Area Name: Not reported
Completed Document Type: Land Use Restriction - Site Inspection/Visit
Completed Date: 05/02/2016
Comments: Not reported

Completed Area Name: PROJECT WIDE
Completed Sub Area Name: Not reported
Completed Document Type: Orphan Site Designation
Completed Date: 10/02/2015
Comments: Final OSDM signed and uploaded

Completed Area Name: PROJECT WIDE
Completed Sub Area Name: Not reported
Completed Document Type: Land Use Restriction - Site Inspection/Visit
Completed Date: 03/01/2017
Comments: Not reported

WESTERN STATES REFINING (Continued) **1000403001**

Completed Area Name: PROJECT WIDE
Completed Sub Area Name: Not reported
Completed Document Type: Site Inspections/Visit (Non LUR)
Completed Date: 03/30/2018
Comments: LUC Inspection Report signed that day.

Completed Area Name: PROJECT WIDE
Completed Sub Area Name: Not reported
Completed Document Type: Land Use Restriction - Site Inspection/Visit
Completed Date: 03/01/2019
Comments: Annual LUC Inspection received from the site by e-mail on this day.

Completed Area Name: PROJECT WIDE
Completed Sub Area Name: Not reported
Completed Document Type: Land Use Restriction - Site Inspection/Visit
Completed Date: 03/01/2019
Comments: Not reported

Future Area Name: Not reported
Future Sub Area Name: Not reported
Future Document Type: Not reported
Future Due Date: Not reported
Schedule Area Name: Not reported
Schedule Sub Area Name: Not reported
Schedule Document Type: Not reported
Schedule Due Date: Not reported
Schedule Revised Date: Not reported

ENVIROSTOR:
Name: WESTERN STATES REFINING
Address: 10763 POPLAR AVE
City,State,Zip: FONTANA, CA 92337
Facility ID: 36290065
Status: Certified O&M - Land Use Restrictions Only
Status Date: 12/10/1997
Site Code: 400168
Site Type: State Response
Site Type Detailed: State Response or NPL
Acres: 4.66
NPL: NO
Regulatory Agencies: SMBRP
Lead Agency: SMBRP
Program Manager: Joseph Cully
Supervisor: Patrick Hsieh
Division Branch: Cleanup Cypress
Assembly: 47
Senate: 20
Special Program: Not reported
Restricted Use: YES
Site Mgmt Req: DAY, ELD, HOS, LUC, EX, NOWN, NUSE, NDEV, NSUB, SCH, RES
Funding: Not reported
Latitude: 34.05799
Longitude: -117.4613
APN: 0237-101-24
Past Use: METAL RECLAMATION
Potential COC: * Photochemicals/Photoprocessing Waste * CONTAMINATED SOIL * ACID SOLUTION 2>PH WITH METALS Asbestos Containing Materials (ACM * GAS

WESTERN STATES REFINING (Continued) **1000403001**

SCRUBBER WASTE Cadmium and compounds Cyanide (free Nickel
Confirmed COC: NONE SPECIFIED
Potential Description: SOIL
Alias Name: PARCEL # 0237-101-24
Alias Type: Alternate Name
Alias Name: 0237-101-24
Alias Type: APN
Alias Name: CAD076080563
Alias Type: EPA Identification Number
Alias Name: 110002658017
Alias Type: EPA (FRS #)
Alias Name: P42097
Alias Type: PCode
Alias Name: 300168
Alias Type: Project Code (Site Code)
Alias Name: 400168
Alias Type: Project Code (Site Code)
Alias Name: 36290065
Alias Type: Envirostor ID Number

Completed Info:
Completed Area Name: PROJECT WIDE
Completed Sub Area Name: Not reported
Completed Document Type: Remedial Action Plan
Completed Date: 06/18/1993
Comments: Not reported

Completed Area Name: PROJECT WIDE
Completed Sub Area Name: Not reported
Completed Document Type: Remedial Investigation / Feasibility Study
Completed Date: 11/01/1992
Comments: Not reported

Completed Area Name: PROJECT WIDE
Completed Sub Area Name: Not reported
Completed Document Type: Removal Action Completion Report
Completed Date: 03/27/1992
Comments: Not reported

Completed Area Name: PROJECT WIDE
Completed Sub Area Name: Not reported
Completed Document Type: Public Participation Plan / Community Relations Plan
Completed Date: 05/30/1990
Comments: Not reported

Completed Area Name: PROJECT WIDE
Completed Sub Area Name: Not reported
Completed Document Type: Site Screening
Completed Date: 11/30/1987
Comments: Site Screening Done: Site listed on expenditure plan. Site reported for Proposition 65.

Completed Area Name: PROJECT WIDE
Completed Sub Area Name: Not reported
Completed Document Type: Removal Action Completion Report
Completed Date: 12/31/1986
Comments: Removal Action: Removal of residual cyanide.

WESTERN STATES REFINING (Continued) **1000403001**

Completed Area Name: PROJECT WIDE
Completed Sub Area Name: Not reported
Completed Document Type: Preliminary Assessment Report
Completed Date: 06/27/1984
Comments: Preliminary Assessment Done: Silver recovery using cyanide and water. Fifty or fewer drums of spent acid. Waste includes cyanide residual (800 lbs/m). In operation since 1979 at this location. Preliminary Assessment submitted to EPA.

Completed Area Name: PROJECT WIDE
Completed Sub Area Name: Not reported
Completed Document Type: PRP Bankruptcy Filing
Completed Date: 10/09/2007
Comments: The DTSC attorney signed the NFCRA package on October 9, 2007.

Completed Area Name: PROJECT WIDE
Completed Sub Area Name: Not reported
Completed Document Type: Consent Order
Completed Date: 08/08/1989
Comments: The agreement was signed on August 8, 1989.

Completed Area Name: PROJECT WIDE
Completed Sub Area Name: Not reported
Completed Document Type: Land Use Restriction
Completed Date: 12/10/1997
Comments: Not reported

Completed Area Name: PROJECT WIDE
Completed Sub Area Name: Not reported
Completed Document Type: Certification
Completed Date: 06/30/1993
Comments: Approximately 65k gal of cyanide solution treated. Removed approximately 14 110-barrel vacuum trucks of cyanide rinsate. Western States Refining (WSR) was a former precious metals recovery facility in Fontana, San Bernardino, CA. A two story warehouse exists in the northwest quadrant of the site. The warehouse included several tanks and vats which formerly contained cyanide, several storage sheds and a former drum staging area. Currently the site is abandoned. The Veta Grande Companies, filed for bankruptcy and have reorganized under the name "Forum Regroup. WSR began a silver and gold recovery operation primarily from x-ray film, with a small recovery percentage coming from electronic circuit boards. In the process, cyanide solution was used to strip gold and silver from x-ray film. Hazardous substances previously stored, handled and disposed at the site include cyanide, oxidizers, heavy metals, flammable liquids, ammonium hydroxide and organic solvents.

Completed Area Name: PROJECT WIDE
Completed Sub Area Name: Not reported
Completed Document Type: Final Determination of Non-Compliance
Completed Date: 12/30/1987
Comments: Not reported

Completed Area Name: PROJECT WIDE
Completed Sub Area Name: Not reported
Completed Document Type: Unilateral Order (I/SE, RAO, CAO, EPA AO)
Completed Date: 10/30/1987

WESTERN STATES REFINING (Continued) **1000403001**

Comments: Not reported

Completed Area Name: PROJECT WIDE
Completed Sub Area Name: Not reported
Completed Document Type: * Discovery
Completed Date: 12/26/1980
Comments: Facility identified. Complaints and calls to regional agencies about buried drums, improper handling of cyanid and disposal of containers (dumping 55-gallon drums behind the facility).

Completed Area Name: PROJECT WIDE
Completed Sub Area Name: Not reported
Completed Document Type: Land Use Restriction - Site Inspection/Visit
Completed Date: 06/25/2007
Comments: Site visit on June 25, 2007. This site was the Trench Plate Rental Company, and had been so since March, 2007. Manny Castillo, Supervisor, conducted the site tour. The site was in full compliance with the deed restriction.

Completed Area Name: PROJECT WIDE
Completed Sub Area Name: Not reported
Completed Document Type: Land Use Restriction - Site Inspection/Visit
Completed Date: 09/12/2008
Comments: Annual Inspection was written and approved on 9/12/2008.

Completed Area Name: PROJECT WIDE
Completed Sub Area Name: Not reported
Completed Document Type: Land Use Restriction - Site Inspection/Visit
Completed Date: 07/16/2009
Comments: Site was found to be in compliance with the Land Use Covenant Restriction.

Completed Area Name: PROJECT WIDE
Completed Sub Area Name: Not reported
Completed Document Type: Land Use Restriction - Site Inspection/Visit
Completed Date: 08/25/2011
Comments: Not reported

Completed Area Name: PROJECT WIDE
Completed Sub Area Name: Not reported
Completed Document Type: Land Use Restriction - Site Inspection/Visit
Completed Date: 09/03/2010
Comments: Not reported

Completed Area Name: PROJECT WIDE
Completed Sub Area Name: Not reported
Completed Document Type: Land Use Restriction - Site Inspection/Visit
Completed Date: 03/19/2014
Comments: Not reported

Completed Area Name: PROJECT WIDE
Completed Sub Area Name: Not reported
Completed Document Type: Land Use Restriction - Site Inspection/Visit
Completed Date: 05/02/2016
Comments: Not reported

Completed Area Name: PROJECT WIDE

WESTERN STATES REFINING (Continued) **1000403001**

Completed Sub Area Name: Not reported
Completed Document Type: Orphan Site Designation
Completed Date: 10/02/2015
Comments: Final OSDM signed and uploaded

Completed Area Name: PROJECT WIDE
Completed Sub Area Name: Not reported
Completed Document Type: Land Use Restriction - Site Inspection/Visit
Completed Date: 03/01/2017
Comments: Not reported

Completed Area Name: PROJECT WIDE
Completed Sub Area Name: Not reported
Completed Document Type: Site Inspections/Visit (Non LUR)
Completed Date: 03/30/2018
Comments: LUC Inspection Report signed that day.

Completed Area Name: PROJECT WIDE
Completed Sub Area Name: Not reported
Completed Document Type: Land Use Restriction - Site Inspection/Visit
Completed Date: 03/01/2019
Comments: Annual LUC Inspection received from the site by e-mail on this day.

Completed Area Name: PROJECT WIDE
Completed Sub Area Name: Not reported
Completed Document Type: Land Use Restriction - Site Inspection/Visit
Completed Date: 03/01/2019
Comments: Not reported

Future Area Name: Not reported
Future Sub Area Name: Not reported
Future Document Type: Not reported
Future Due Date: Not reported
Schedule Area Name: Not reported
Schedule Sub Area Name: Not reported
Schedule Document Type: Not reported
Schedule Due Date: Not reported
Schedule Revised Date: Not reported

Calsite:
Name: WESTERN STATES REFINING
Address: 10763 POPLAR AVE
City: FONTANA
Region: CYPRESS
Facility ID: 36290065
Facility Type: STATE
Type: STATE FUNDED SITE
Branch: SA
Branch Name: SO CAL - GLENDALE
File Name: PARCEL # 0237-101-24
State Senate District: 06301993
Status: CERTIFIED AS HAVING BEEN REMEDIED SATISFACTORILY UNDER DTSC OVERSIGHT
Status Name: CERTIFIED
Lead Agency: DEPT OF TOXIC SUBSTANCES CONTROL
NPL: Not Listed
SIC Code: 29
SIC Name: MANU - PETROLEUM & COAL PRODUCTS

WESTERN STATES REFINING (Continued) **1000403001**

Access:	Controlled
Cortese:	Not reported
Hazardous Ranking Score:	Not reported
Date Site Hazard Ranked:	Not reported
Groundwater Contamination:	Unknown
Staff Member Responsible for Site:	Not reported
Supervisor Responsible for Site:	Not reported
Region Water Control Board:	SA
Region Water Control Board Name:	SANTA ANA
Lat/Long Direction:	Not reported
Lat/Long (dms):	0 0 0 / 0 0 0
Lat/long Method:	Not reported
Lat/Long Description:	Not reported
State Assembly District Code:	62
State Senate District Code:	32
Facility ID:	36290065
Activity:	DISC
Activity Name:	DISCOVERY
AWP Code:	Not reported
Proposed Budget:	0
AWP Completion Date:	Not reported
Revised Due Date:	Not reported
Comments Date:	12261980
Est Person-Yrs to complete:	0
Estimated Size:	Not reported
Request to Delete Activity:	Not reported
Activity Status:	CERT
Definition of Status:	CERTIFIED
Liquids Removed (Gals):	0
Liquids Treated (Gals):	0
Action Included Capping:	Not reported
Well Decommissioned:	Not reported
Action Included Fencing:	Not reported
Removal Action Certification:	Not reported
Activity Comments:	Not reported
For Commercial Reuse:	0
For Industrial Reuse:	0
For Residential Reuse:	0
Unknown Type:	0
Facility ID:	36290065
Activity:	RA
Activity Name:	REMOVAL ACTION
AWP Code:	CYANI
Proposed Budget:	0
AWP Completion Date:	Not reported
Revised Due Date:	Not reported
Comments Date:	12311986
Est Person-Yrs to complete:	0
Estimated Size:	Not reported
Request to Delete Activity:	Not reported
Activity Status:	CERT
Definition of Status:	CERTIFIED
Liquids Removed (Gals):	0
Liquids Treated (Gals):	0
Action Included Capping:	Not reported
Well Decommissioned:	Not reported
Action Included Fencing:	Not reported

WESTERN STATES REFINING (Continued) **1000403001**

Removal Action Certification:	Not reported
Activity Comments:	Not reported
For Commercial Reuse:	0
For Industrial Reuse:	0
For Residential Reuse:	0
Unknown Type:	0
Facility ID:	36290065
Activity:	ORDER
Activity Name:	I/SE, IORSE, FFA, FFSRA, VCA, EA
AWP Code:	RAO
Proposed Budget:	0
AWP Completion Date:	Not reported
Revised Due Date:	Not reported
Comments Date:	10301987
Est Person-Yrs to complete:	0
Estimated Size:	Not reported
Request to Delete Activity:	Not reported
Activity Status:	CERT
Definition of Status:	CERTIFIED
Liquids Removed (Gals):	0
Liquids Treated (Gals):	0
Action Included Capping:	Not reported
Well Decommissioned:	Not reported
Action Included Fencing:	Not reported
Removal Action Certification:	Not reported
Activity Comments:	Not reported
For Commercial Reuse:	0
For Industrial Reuse:	0
For Residential Reuse:	0
Unknown Type:	0
Facility ID:	36290065
Activity:	SS
Activity Name:	SITE SCREENING
AWP Code:	Not reported
Proposed Budget:	0
AWP Completion Date:	Not reported
Revised Due Date:	Not reported
Comments Date:	11301987
Est Person-Yrs to complete:	0
Estimated Size:	Not reported
Request to Delete Activity:	Not reported
Activity Status:	CERT
Definition of Status:	CERTIFIED
Liquids Removed (Gals):	0
Liquids Treated (Gals):	0
Action Included Capping:	Not reported
Well Decommissioned:	Not reported
Action Included Fencing:	Not reported
Removal Action Certification:	Not reported
Activity Comments:	Not reported
For Commercial Reuse:	0
For Industrial Reuse:	0
For Residential Reuse:	0
Unknown Type:	0
Facility ID:	36290065
Activity:	FDNC
Activity Name:	FINAL DETERMINATION OF NON-COMPLIANCE

WESTERN STATES REFINING (Continued) **1000403001**

AWP Code:	Not reported
Proposed Budget:	0
AWP Completion Date:	Not reported
Revised Due Date:	Not reported
Comments Date:	12301987
Est Person-Yrs to complete:	0
Estimated Size:	Not reported
Request to Delete Activity:	Not reported
Activity Status:	CERT
Definition of Status:	CERTIFIED
Liquids Removed (Gals):	0
Liquids Treated (Gals):	0
Action Included Capping:	Not reported
Well Decommissioned:	Not reported
Action Included Fencing:	Not reported
Removal Action Certification:	Not reported
Activity Comments:	Not reported
For Commercial Reuse:	0
For Industrial Reuse:	0
For Residential Reuse:	0
Unknown Type:	0
Facility ID:	36290065
Activity:	PPP
Activity Name:	PUBLIC PARTICIPATION PLAN
AWP Code:	Not reported
Proposed Budget:	0
AWP Completion Date:	Not reported
Revised Due Date:	Not reported
Comments Date:	05301990
Est Person-Yrs to complete:	0
Estimated Size:	Not reported
Request to Delete Activity:	Not reported
Activity Status:	CERT
Definition of Status:	CERTIFIED
Liquids Removed (Gals):	0
Liquids Treated (Gals):	0
Action Included Capping:	Not reported
Well Decommissioned:	Not reported
Action Included Fencing:	Not reported
Removal Action Certification:	Not reported
Activity Comments:	Not reported
For Commercial Reuse:	0
For Industrial Reuse:	0
For Residential Reuse:	0
Unknown Type:	0
Facility ID:	36290065
Activity:	RA
Activity Name:	REMOVAL ACTION
AWP Code:	ASBES
Proposed Budget:	0
AWP Completion Date:	Not reported
Revised Due Date:	Not reported
Comments Date:	03271992
Est Person-Yrs to complete:	0
Estimated Size:	Not reported
Request to Delete Activity:	Not reported
Activity Status:	CERT

WESTERN STATES REFINING (Continued) **1000403001**

Definition of Status:	CERTIFIED
Liquids Removed (Gals):	46
Liquids Treated (Gals):	0
Action Included Capping:	Not reported
Well Decommissioned:	Not reported
Action Included Fencing:	Not reported
Removal Action Certification:	N
Activity Comments:	ASBESTOS WAS REMOVED FROM INSIDE THE WAREHOUSE, FROM 2 OUTSIDE TANKS,AND FROM THE SOIL AROUND THE OUTSIDE TANKS.
For Commercial Reuse:	0
For Industrial Reuse:	0
For Residential Reuse:	0
Unknown Type:	0
Facility ID:	36290065
Activity:	RIFS
Activity Name:	REMEDIAL INVESTIGATION / FEASIBILITY STUDY
AWP Code:	Not reported
Proposed Budget:	0
AWP Completion Date:	Not reported
Revised Due Date:	Not reported
Comments Date:	11011992
Est Person-Yrs to complete:	0
Estimated Size:	Not reported
Request to Delete Activity:	Not reported
Activity Status:	CERT
Definition of Status:	CERTIFIED
Liquids Removed (Gals):	0
Liquids Treated (Gals):	0
Action Included Capping:	Not reported
Well Decommissioned:	Not reported
Action Included Fencing:	Not reported
Removal Action Certification:	Not reported
Activity Comments:	Not reported
For Commercial Reuse:	0
For Industrial Reuse:	0
For Residential Reuse:	0
Unknown Type:	0
Facility ID:	36290065
Activity:	RAP
Activity Name:	REMEDIAL ACTION PLAN / RECORD OF DECISION
AWP Code:	NFA
Proposed Budget:	0
AWP Completion Date:	Not reported
Revised Due Date:	Not reported
Comments Date:	06181993
Est Person-Yrs to complete:	0
Estimated Size:	Not reported
Request to Delete Activity:	Not reported
Activity Status:	CERT
Definition of Status:	CERTIFIED
Liquids Removed (Gals):	0
Liquids Treated (Gals):	0
Action Included Capping:	Not reported
Well Decommissioned:	Not reported
Action Included Fencing:	Not reported
Removal Action Certification:	Not reported
Activity Comments:	Not reported

WESTERN STATES REFINING (Continued) **1000403001**

For Commercial Reuse:	0
For Industrial Reuse:	0
For Residential Reuse:	0
Unknown Type:	0
Facility ID:	36290065
Activity:	CERT
Activity Name:	CERTIFICATION
AWP Code:	Not reported
Proposed Budget:	0
AWP Completion Date:	Not reported
Revised Due Date:	Not reported
Comments Date:	06301993
Est Person-Yrs to complete:	0
Estimated Size:	Not reported
Request to Delete Activity:	Not reported
Activity Status:	CERT
Definition of Status:	CERTIFIED
Liquids Removed (Gals):	0
Liquids Treated (Gals):	0
Action Included Capping:	Not reported
Well Decommissioned:	Not reported
Action Included Fencing:	Not reported
Removal Action Certification:	N
Activity Comments:	14 110-BARREL VACUUM TRUCKS OF CYANIDE RINSATE REMOVED. 65,000 GAL.CYANIDE SOLUTION TREATED.
For Commercial Reuse:	0
For Industrial Reuse:	0
For Residential Reuse:	0
Unknown Type:	0
Alternate Address:	10763 POPLAR AVENUE
Alternate City,St,Zip:	FONTANA, CA 92335
Alternate Address:	10763 POPLAR AVE
Alternate City,St,Zip:	FONTANA, CA 92337

Background Info:

Western States Refining (WSR) was a metal recovery facility that operated from 1979 to 1984. Historical information concerning previous operations at the site are incomplete. WSR recovered precious metals from x-ray film and electronic circuit boards. A cyanide solution, among other chemicals, was used to strip the metals.

In 1985, the Department and the San Bernardino County Department of Health conducted a joint inspection of the site and identified hundreds of drums and containers in deteriorated condition. These drums and containers contained cyanide, sulfides, heavy metals, caustics, and acids. Six large storage tanks containing cyanides and heavy metals were observed leaking onto the cracked berm area and into a nearby trench. Extensive soil contamination was also discovered.

In 1986, EPA and the U.S. Coast Guard completed an emergency removal of the containers and residual cyanide contamination. Approximately 600 drums and containers were removed. The six leaking storage tanks were removed and two other 35,000 gallon storage tanks were emptied but not removed.

In 1987, DHS issued a remedial action order to WSR directing them to cleanup the facility. The company refused and filed for bankruptcy. DHS found WSR in noncompliance with the order and initiated legal action. A settlement agreement was reached in 1989. Under the settlement, the RPs will pay up to $750,000

WESTERN STATES REFINING (Continued) **1000403001**

towards cleanup costs. Any other costs incurred by the Department will be recovered from the proceeds of the sale of the property once the property is certified.
Phase I and Phase II RIs have been completed. Phase I confirm-
em cyanide, asbestos, and low level heavy metal contamination.
Comments Date: 01011981
Comments: drums behind the facility). Leaking drums of vinyl ester
Comments Date: 01011981
Comments: resin diposed in the ditch. Told to remove waste and
Comments Date: 01011981
Comments: contaminated soil to a Class I Landfill.
Comments Date: 01011981
Comments: SA RWQCB: Complaint follow-up inspection (dumping 55-gallon
Comments Date: 02031983
Comments: SA RWQCB: Discharge of gas scrubber wastes to the street
Comments Date: 02031983
Comments: (group I wastes). Company was told Group 1 wastes must go
Comments Date: 02031983
Comments: to a Class I landfill.
Comments Date: 04191983
Comments: Records Search: Site on EPA generator list. Tip from SB
Comments Date: 04191983
Comments: Environmental Health indicates drums of hazardous waste may
Comments Date: 04191983
Comments: be buried on site.
Comments Date: 04251985
Comments: County Health: Drums in warehouse corroded and leaking,
Comments Date: 04251985
Comments: suspected of containing cyanides, heavy metals, caustics,
Comments Date: 04251985
Comments: and acids. Containers of liquid/sludges without covers.
Comments Date: 04251985
Comments: Rooms with leaking drums, as well as materials spilled on
Comments Date: 04251985
Comments: floor and equipment. Lab has open buckets and unknown
Comments Date: 04251985
Comments: materials in cabinets. Drums in yard with unknown liquid/
Comments Date: 04251985
Comments: solids leaking onto ground. Piles of drums on east side
Comments Date: 04251985
Comments: are leaking a black tarry substance. Drums/spilled materials
Comments Date: 04251985
Comments: in the field surrounding the inner fence within the bermed
Comments Date: 04251985
Comments: area. Sixty-two large tanks suspected of containing cyanides
Comments Date: 04251985
Comments: and heavy metal solutions leaking onto the surface and in
Comments Date: 04251985
Comments: the trench. Notice of Violation issude (NOV Title 22
Comments Date: 04251985
Comments: CAC66041,66042). Required to submit a plan to characterize
Comments Date: 04251985
Comments: the extent of hazardous waste contamination.
Comments Date: 05281983
Comments: Facility Drive-By: Active site.
Comments Date: 06271984
Comments: Preliminary Assessment Done: Silver recovery using cyanide

WESTERN STATES REFINING (Continued) **1000403001**

Comments Date:	06271984
Comments:	and water. Fifty or fewer drums of spent acid. Waste
Comments Date:	06271984
Comments:	includes cyanide residual (800 lbs/m). In operation since
Comments Date:	06271984
Comments:	1979 at this location.
Comments Date:	06271984
Comments:	Preliminary Assessment submitted to EPA.
Comments Date:	06301993
Comments:	Approximately 65k gal of cyanide solution treated. Removed
Comments Date:	06301993
Comments:	approximately 14 110-barrel vacuum trucks of cyanide rinsate.
Comments Date:	06301993
Comments:	Western States Refining (WSR) was a former precious metals
Comments Date:	06301993
Comments:	recovery facility in Fontana, San Bernardino, CA. A two story
Comments Date:	06301993
Comments:	warehouse exists in the northwest quadrant of the site. The
Comments Date:	06301993
Comments:	warehouse included several tanks and vats which formerly
Comments Date:	06301993
Comments:	contained cyanide, several storage sheds and a former drum
Comments Date:	06301993
Comments:	staging area. Currently the site is abandoned. The Veta Grande
Comments Date:	06301993
Comments:	Companies, filed for bankruptcy and have reorganized under the
Comments Date:	06301993
Comments:	name "Forum Regroup. WSR began a silver and gold recovery
Comments Date:	06301993
Comments:	operation primarily from x-ray film, with a small recovery
Comments Date:	06301993
Comments:	percentage coming from electronic circuit boards. In the
Comments Date:	06301993
Comments:	process, cyanide solution was used to strip gold and silver from
Comments Date:	06301993
Comments:	x-ray film. Hazardous substances previously stored, handled and
Comments Date:	06301993
Comments:	disposed at the site include cyanide, oxidizers, heavy metals,
Comments Date:	06301993
Comments:	flammable liquids, ammonium hydroxide and organic solvents.
Comments Date:	07311991
Comments:	Removal Action: Asbestos and drummed waste.
Comments Date:	09081989
Comments:	EPA completed Screening Site Inspection and recommends
Comments Date:	09081989
Comments:	Listing Site Inspection. DHS is actively involved.
Comments Date:	09081989
Comments:	Not reported
Comments Date:	09081989
Comments:	Records Search: Former precious metals recovery facility.
Comments Date:	09081989
Comments:	Contaminants include heavy metals, cyanides, asbestos, and
Comments Date:	09081989
Comments:	abandoned drums containing cyanide, sulfides, heavy metals,
Comments Date:	09081989
Comments:	caustics, and acids.
Comments Date:	10011982

WESTERN STATES REFINING (Continued) **1000403001**

Comments: SA RWQCB: Surface drums and spills noted. Wastes cleaned-up.
Comments Date: 10131982
Comments: County Environmental Health Dept: Routine compliance
Comments Date: 10131982
Comments: inspection: acid solution neutralized and discharged to
Comments Date: 10131982
Comments: sewer. Several drains noted that could potetially discharge
Comments Date: 10131982
Comments: spilled materials.
Comments Date: 11301987
Comments: Site Screening Done: Site listed on expenditure plan.
Comments Date: 11301987
Comments: Site reported for Proposition 65.
Comments Date: 12261980
Comments: Facility identified. Complaints and calls to regional
Comments Date: 12261980
Comments: agencies about buried drums, improper handling of cyanid and
Comments Date: 12261980
Comments: disposal of containers (dumping 55-gallon drums behind
Comments Date: 12261980
Comments: the facility).
Comments Date: 12311986
Comments: Removal Action: Removal of residual cyanide.
ID Name: BEP DATABASE PCODE
ID Value: P42097
ID Name: EPA IDENTIFICATION NUMBER
ID Value: CAD076080563
Alternate Name: WESTERN STATES REFINING
Alternate Name: PARCEL # 0237-101-24
Alternate Name: Not reported
Special Programs Code: R3012
Special Programs Name: RCRA 3012

DEED:
Name: WESTERN STATES REFINING
Address: 10763 POPLAR AVE
City,State,Zip: FONTANA, CA 92337
Envirostor ID: 36290065
Area: PROJECT WIDE
Sub Area: Not reported
Site Type: STATE RESPONSE
Status: CERTIFIED O&M - LAND USE RESTRICTIONS ONLY
Agency: Not reported
Covenant Uploaded: Not reported
Deed Date(s): Not reported
File Name: Envirostor Land Use Restrictions

ICIS:
Enforcement Action ID: 09-1988-0001
FRS ID: 110002658017
Action Name: WESTERN STATES REFINING, INC.
Facility Name: WESTERN STATES REFINING
Facility Address: 10763 POPLAR AVE
FONTANA, CA 92335
Enforcement Action Type: Bankruptcy
Facility County: SAN BERNARDINO

WESTERN STATES REFINING (Continued) **1000403001**

Program System Acronym: ICIS
Enforcement Action Forum Desc: Judicial
EA Type Code: BNK
Facility SIC Code: 3341
Federal Facility ID: Not reported
Latitude in Decimal Degrees: 34.058175
Longitude in Decimal Degrees: -117.462573
Permit Type Desc: Not reported
Program System Acronym: 2338
Facility NAICS Code: Not reported
Tribal Land Code: Not reported

Facility Name: WESTERN STATES REFINING
Address: 10763 POPLAR AVE
Tribal Indicator: N
Fed Facility: No
NAIC Code: Not reported
SIC Code: 3341

Facility Name: WESTERN STATES REFINING
Address: 10763 POPLAR AVE
Tribal Indicator: N
Fed Facility: No
NAIC Code: Not reported
SIC Code: 3341

Facility Name: WESTERN STATES REFINING
Address: 10763 POPLAR AVE
Tribal Indicator: N
Fed Facility: No
NAIC Code: Not reported
SIC Code: 3341

Facility Name: WESTERN STATES REFINING
Address: 10763 POPLAR AVE
Tribal Indicator: N
Fed Facility: No
NAIC Code: Not reported
SIC Code: 3341

CONSENT:
EPA ID: CAD076080563
Site ID: Not reported
Case Title: IN RE: WESTERN STATES REFINING, INC. (FONTANA, CA)
Court Num: 85-02696
District: California, Cent
Entered Date: 19881129
Name: WESTERN STATES REFINING
Name: WESTERN STATES REFINING
Address: 10763 POPLAR AVE
City,State,Zip: FONTANA, CA 92335
County: Not reported

FINDS:
Registry ID: 110002658017

WESTERN STATES REFINING (Continued) **1000403001**

Click Here:

Environmental Interest/Information System:

California Department of Toxic Substances Control EnviroStor System (DTSC-EnviroStor) is an online search and Geographic Information System (GIS) tool for identifying sites that have known contamination or sites for which there may be reasons to investigate further. The EnviroStor database includes the following site types: Federal Superfund sites (National Priorities List (NPL)); State Response, including Military Facilities and State Superfund; Voluntary Cleanup; and School sites.
RCRAInfo is a national information system that supports the Resource Conservation and Recovery Act (RCRA) program through the tracking of events and activities related to facilities that generate, transport, and treat, store, or dispose of hazardous waste. RCRAInfo allows RCRA program staff to track the notification, permit, compliance, and corrective action activities required under RCRA.
ICIS (Integrated Compliance Information System) is the Integrated Compliance Information System and provides a database that, when complete, will contain integrated Enforcement and Compliance information across most of EPA's programs. The vision for ICIS is to replace EPA's independent databases that contain Enforcement data with a single repository for that information. Currently, ICIS contains all Federal Administrative and Judicial enforcement actions. This information is maintained in ICIS by EPA in the Regional offices and it Headquarters. A future release of ICIS will replace the Permit Compliance System (PCS) which supports the NPDES and will integrate that information with Federal actions already in the system. ICIS also has the capability to track other activities occurring in the Region that support Compliance and Enforcement programs. These include; Incident Tracking, Compliance Assistance, and Compliance Monitoring.

Click this hyperlink while viewing on your computer to access additional FINDS: detail in the EDR Site Report.

ECHO:

Envid:	1000403001
Registry ID:	110002658017
DFR URL:	http://echo.epa.gov/detailed-facility-report?fid=110002658017
Name:	WESTERN STATES REFINING
Address:	10763 POPLAR AVE
City,State,Zip:	FONTANA, CA 92337

ENF:

Name:	FONTANA PLANT
Address:	10763 POPLAR
City,State,Zip:	FONTANA, CA
Region:	8
Facility Id:	224771
Agency Name:	Not reported
Place Type:	Manufacturing
Place Subtype:	Petroleum Refinery
Facility Type:	Industrial
Agency Type:	Not reported
# Of Agencies:	Not reported
Place Latitude:	Not reported
Place Longitude:	Not reported

WESTERN STATES REFINING (Continued) **1000403001**

SIC Code 1:	2911
SIC Desc 1:	Petroleum Refining
SIC Code 2:	Not reported
SIC Desc 2:	Not reported
SIC Code 3:	Not reported
SIC Desc 3:	Not reported
NAICS Code 1:	Not reported
NAICS Desc 1:	Not reported
NAICS Code 2:	Not reported
NAICS Desc 2:	Not reported
NAICS Code 3:	Not reported
NAICS Desc 3:	Not reported
# Of Places:	1
Source Of Facility:	Enf Action
Design Flow:	Not reported
Threat To Water Quality:	Not reported
Complexity:	Not reported
Pretreatment:	Not reported
Facility Waste Type:	Not reported
Facility Waste Type 2:	Not reported
Facility Waste Type 3:	Not reported
Facility Waste Type 4:	Not reported
Program:	Not reported
Program Category1:	Not reported
Program Category2:	WDR
# Of Programs:	Not reported
WDID:	Not reported
Reg Measure Id:	Not reported
Reg Measure Type:	Not reported
Region:	Not reported
Order #:	Not reported
Npdes# CA#:	Not reported
Major-Minor:	Not reported
Npdes Type:	Not reported
Reclamation:	Not reported
Dredge Fill Fee:	Not reported
301H:	Not reported
Application Fee Amt Received:	Not reported
Status:	Not reported
Status Date:	Not reported
Effective Date:	Not reported
Expiration/Review Date:	Not reported
Termination Date:	Not reported
WDR Review - Amend:	Not reported
WDR Review - Revise/Renew:	Not reported
WDR Review - Rescind:	Not reported
WDR Review - No Action Required:	Not reported
WDR Review - Pending:	Not reported
WDR Review - Planned:	Not reported
Status Enrollee:	Not reported
Individual/General:	Not reported
Fee Code:	Not reported
Direction/Voice:	Not reported
Enforcement Id(EID):	222423
Region:	8
Order / Resolution Number:	86-079
Enforcement Action Type:	Clean-up and Abatement Order

WESTERN STATES REFINING (Continued) **1000403001**

Effective Date:	04/11/1986
Adoption/Issuance Date:	Not reported
Achieve Date:	9/1/1992
Termination Date:	Not reported
ACL Issuance Date:	Not reported
EPL Issuance Date:	Not reported
Status:	Historical
Title:	Enforcement - 8 362184001
Description:	CHARACTERIZATION PLAN REQUIRED BY 4/18/86.
Program:	WDR
Latest Milestone Completion Date:	9/1/1992
# Of Programs1:	1
Total Assessment Amount:	0
Initial Assessed Amount:	0
Liability $ Amount:	0
Project $ Amount:	0
Liability $ Paid:	0
Project $ Completed:	0
Total $ Paid/Completed Amount:	0

Name:	FONTANA PLANT
Address:	10763 POPLAR
City,State,Zip:	FONTANA, CA
Region:	8
Facility Id:	224771
Agency Name:	Not reported
Place Type:	Manufacturing
Place Subtype:	Petroleum Refinery
Facility Type:	Industrial
Agency Type:	Not reported
# Of Agencies:	Not reported
Place Latitude:	Not reported
Place Longitude:	Not reported
SIC Code 1:	2911
SIC Desc 1:	Petroleum Refining
SIC Code 2:	Not reported
SIC Desc 2:	Not reported
SIC Code 3:	Not reported
SIC Desc 3:	Not reported
NAICS Code 1:	Not reported
NAICS Desc 1:	Not reported
NAICS Code 2:	Not reported
NAICS Desc 2:	Not reported
NAICS Code 3:	Not reported
NAICS Desc 3:	Not reported
# Of Places:	1
Source Of Facility:	Enf Action
Design Flow:	Not reported
Threat To Water Quality:	Not reported
Complexity:	Not reported
Pretreatment:	Not reported
Facility Waste Type:	Not reported
Facility Waste Type 2:	Not reported
Facility Waste Type 3:	Not reported
Facility Waste Type 4:	Not reported
Program:	Not reported
Program Category1:	Not reported

WESTERN STATES REFINING (Continued) **1000403001**

Program Category2:	WDR
# Of Programs:	Not reported
WDID:	Not reported
Reg Measure Id:	Not reported
Reg Measure Type:	Not reported
Region:	Not reported
Order #:	Not reported
Npdes# CA#:	Not reported
Major-Minor:	Not reported
Npdes Type:	Not reported
Reclamation:	Not reported
Dredge Fill Fee:	Not reported
301H:	Not reported
Application Fee Amt Received:	Not reported
Status:	Not reported
Status Date:	Not reported
Effective Date:	Not reported
Expiration/Review Date:	Not reported
Termination Date:	Not reported
WDR Review - Amend:	Not reported
WDR Review - Revise/Renew:	Not reported
WDR Review - Rescind:	Not reported
WDR Review - No Action Required:	Not reported
WDR Review - Pending:	Not reported
WDR Review - Planned:	Not reported
Status Enrollee:	Not reported
Individual/General:	Not reported
Fee Code:	Not reported
Direction/Voice:	Not reported
Enforcement Id(EID):	222422
Region:	8
Order / Resolution Number:	92-04806
Enforcement Action Type:	Clean-up and Abatement Order
Effective Date:	09/11/1992
Adoption/Issuance Date:	Not reported
Achieve Date:	Not reported
Termination Date:	Not reported
ACL Issuance Date:	Not reported
EPL Issuance Date:	Not reported
Status:	Historical
Title:	Enforcement - 8 362184001
Description:	RESCINDS CAO 86-79
Program:	WDR
Latest Milestone Completion Date:	Not reported
# Of Programs1:	1
Total Assessment Amount:	0
Initial Assessed Amount:	0
Liability $ Amount:	0
Project $ Amount:	0
Liability $ Paid:	0
Project $ Completed:	0
Total $ Paid/Completed Amount:	0

NPDES:

Name:	TRENCH PLATE RENTAL CO
Address:	10763 POPLAR AVE
City,State,Zip:	FONTANA, CA 92337

WESTERN STATES REFINING (Continued) **1000403001**

Facility Status:	Not reported
NPDES Number:	Not reported
Region:	Not reported
Agency Number:	Not reported
Regulatory Measure ID:	Not reported
Place ID:	Not reported
Order Number:	Not reported
WDID:	8 36I021808
Regulatory Measure Type:	Industrial
Program Type:	Not reported
Adoption Date Of Regulatory Measure:	Not reported
Effective Date Of Regulatory Measure:	Not reported
Termination Date Of Regulatory Measure:	Not reported
Expiration Date Of Regulatory Measure:	Not reported
Discharge Address:	Not reported
Discharge Name:	Not reported
Discharge City:	Not reported
Discharge State:	Not reported
Discharge Zip:	Not reported
Status:	Terminated
Status Date:	08/25/2016
Operator Name:	Trench Plate Rental Co
Operator Address:	Not reported
Operator City:	Not reported
Operator State:	Not reported
Operator Zip:	Not reported

NPDES as of 03/2018:

NPDES Number:	Not reported
Status:	Not reported
Agency Number:	Not reported
Region:	8
Regulatory Measure ID:	351554
Order Number:	Not reported
Regulatory Measure Type:	Industrial
Place ID:	Not reported
WDID:	8 36I021808
Program Type:	Not reported
Adoption Date Of Regulatory Measure:	Not reported
Effective Date Of Regulatory Measure:	Not reported
Expiration Date Of Regulatory Measure:	Not reported
Termination Date Of Regulatory Measure:	08/10/2016
Discharge Name:	Not reported
Discharge Address:	Not reported
Discharge City:	Not reported
Discharge State:	Not reported
Discharge Zip:	Not reported
Received Date:	09/02/2008
Processed Date:	09/15/2008
Status:	Terminated
Status Date:	08/25/2016
Place Size:	5
Place Size Unit:	Acres
Contact:	Steve Thompson
Contact Title:	Operations Manager
Contact Phone:	877-246-4085
Contact Phone Ext:	Not reported
Contact Email:	sthompson@tprco.com

WESTERN STATES REFINING (Continued) **1000403001**

Operator Name:	Trench Plate Rental Co
Operator Address:	Not reported
Operator City:	Not reported
Operator State:	Not reported
Operator Zip:	Not reported
Operator Contact:	Not reported
Operator Contact Title:	Not reported
Operator Contact Phone:	Not reported
Operator Contact Phone Ext:	Not reported
Operator Contact Email:	Not reported
Operator Type:	Private Individual
Developer:	Not reported
Developer Address:	Not reported
Developer City:	Not reported
Developer State:	California
Developer Zip:	Not reported
Developer Contact:	Not reported
Developer Contact Title:	Not reported
Constype Linear Utility Ind:	Not reported
Emergency Phone:	951-808-2590
Emergency Phone Ext:	Not reported
Constype Above Ground Ind:	Not reported
Constype Below Ground Ind:	Not reported
Constype Cable Line Ind:	Not reported
Constype Comm Line Ind:	Not reported
Constype Commertial Ind:	Not reported
Constype Electrical Line Ind:	Not reported
Constype Gas Line Ind:	Not reported
Constype Industrial Ind:	Not reported
Constype Other Description:	Not reported
Constype Other Ind:	Not reported
Constype Recons Ind:	Not reported
Constype Residential Ind:	Not reported
Constype Transport Ind:	Not reported
Constype Utility Description:	Not reported
Constype Utility Ind:	Not reported
Constype Water Sewer Ind:	Not reported
Dir Discharge Uswater Ind:	N
Receiving Water Name:	Santa Ana River
Certifier:	Steve Thompson
Certifier Title:	Operations Manager
Certification Date:	07-APR-15
Primary Sic:	9999-Nonclassifiable Establishments
Secondary Sic:	Not reported
Tertiary Sic:	Not reported
NPDES Number:	CAS000001
Status:	Terminated
Agency Number:	0
Region:	8
Regulatory Measure ID:	351554
Order Number:	97-03-DWQ
Regulatory Measure Type:	Enrollee
Place ID:	Not reported
WDID:	8 36I021808
Program Type:	Industrial
Adoption Date Of Regulatory Measure:	Not reported

WESTERN STATES REFINING (Continued) **1000403001**

Effective Date Of Regulatory Measure:	09/15/2008
Expiration Date Of Regulatory Measure:	Not reported
Termination Date Of Regulatory Measure:	08/10/2016
Discharge Name:	Trench Plate Rental Co
Discharge Address:	10763 Poplar Ave
Discharge City:	Fontana
Discharge State:	California
Discharge Zip:	92337
Received Date:	Not reported
Processed Date:	Not reported
Status:	Not reported
Status Date:	Not reported
Place Size:	Not reported
Place Size Unit:	Not reported
Contact:	Not reported
Contact Title:	Not reported
Contact Phone:	Not reported
Contact Phone Ext:	Not reported
Contact Email:	Not reported
Operator Name:	Not reported
Operator Address:	Not reported
Operator City:	Not reported
Operator State:	Not reported
Operator Zip:	Not reported
Operator Contact:	Not reported
Operator Contact Title:	Not reported
Operator Contact Phone:	Not reported
Operator Contact Phone Ext:	Not reported
Operator Contact Email:	Not reported
Operator Type:	Not reported
Developer:	Not reported
Developer Address:	Not reported
Developer City:	Not reported
Developer State:	Not reported
Developer Zip:	Not reported
Developer Contact:	Not reported
Developer Contact Title:	Not reported
Constype Linear Utility Ind:	Not reported
Emergency Phone:	Not reported
Emergency Phone Ext:	Not reported
Constype Above Ground Ind:	Not reported
Constype Below Ground Ind:	Not reported
Constype Cable Line Ind:	Not reported
Constype Comm Line Ind:	Not reported
Constype Commertial Ind:	Not reported
Constype Electrical Line Ind:	Not reported
Constype Gas Line Ind:	Not reported
Constype Industrial Ind:	Not reported
Constype Other Description:	Not reported
Constype Other Ind:	Not reported
Constype Recons Ind:	Not reported
Constype Residential Ind:	Not reported
Constype Transport Ind:	Not reported
Constype Utility Description:	Not reported
Constype Utility Ind:	Not reported
Constype Water Sewer Ind:	Not reported
Dir Discharge Uswater Ind:	Not reported

WESTERN STATES REFINING (Continued) **1000403001**

Receiving Water Name: Not reported
Certifier: Not reported
Certifier Title: Not reported
Certification Date: Not reported
Primary Sic: Not reported
Secondary Sic: Not reported
Tertiary Sic: Not reported

San Bern. Co. Permit:
Name: ROCK HARD TRANSPORTATION
Address: 10763 POPLAR AVE
City,State,Zip: FONTANA, CA 92337
Region: SAN BERNARDINO
Facility ID: FA0005776
Owner: ROCK HARD TRANSPORTATION
Permit Number: PT0009918
Permit Category: SPECIAL HANDLER
Facility Status: INACTIVE
Expiration Date: 10/31/2006

Name: ROCK HARD TRANSPORTATION
Address: 10763 POPLAR AVE
City,State,Zip: FONTANA, CA 92337
Region: SAN BERNARDINO
Facility ID: FA0005776
Owner: ROCK HARD TRANSPORTATION
Permit Number: PT0009917
Permit Category: SPECIAL GENERATOR
Facility Status: INACTIVE
Expiration Date: 10/31/2006

CIWQS:
Name: TRENCH PLATE RENTAL CO
Address: 10763 POPLAR AVE
City,State,Zip: FONTANA, CA 92337
Agency: Trench Plate Rental Co
Agency Address: 10763 Poplar Ave, Fontana, CA 92337
Place/Project Type: Industrial - Nonclassifiable Establishments
SIC/NAICS: 9999
Region: 8
Program: INDSTW
Regulatory Measure Status: Terminated
Regulatory Measure Type: Storm water industrial
Order Number: 2014-0057-DWQ
WDID: 8 36I021808
NPDES Number: CAS000001
Adoption Date: 01/01/1900
Effective Date: 09/15/2008
Termination Date: 08/10/2016
Expiration/Review Date: 01/01/1900
Design Flow: Not reported
Major/Minor: Not reported
Complexity: Not reported
TTWQ: Not reported
Enforcement Actions within 5 years: 0

WESTERN STATES REFINING (Continued) **1000403001**

Violations within 5 years:	0
Latitude:	34.05819
Longitude:	-117.46253
Name:	FONTANA PLANT
Address:	10763 POPLAR
City,State,Zip:	FONTANA, CA
Agency:	Western States Refining
Agency Address:	10763 Poplar Street, Fontana, CA 92335
Place/Project Type:	Petroleum Refinery
SIC/NAICS:	2911
Region:	8
Program:	WDRINDIVLRG
Regulatory Measure Status:	Historical
Regulatory Measure Type:	WDR
Order Number:	92-04805
WDID:	8 362184001
NPDES Number:	Not reported
Adoption Date:	09/11/1992
Effective Date:	09/11/1992
Termination Date:	01/01/1900
Expiration/Review Date:	01/01/1900
Design Flow:	0.002
Major/Minor:	Not reported
Complexity:	B
TTWQ:	1
Enforcement Actions within 5 years:	0
Violations within 5 years:	0
Latitude:	Not reported
Longitude:	Not reported

CERS:

Name:	WESTERN STATES REFIN
Address:	10763 POPLAR AVE
City,State,Zip:	FONTANA, CA 92337
Site ID:	344806
CERS ID:	36290065
CERS Description:	State Response

Affiliation:

Affiliation Type Desc:	Lead Project Manager
Entity Name:	JOSEPH CULLY
Entity Title:	Not reported
Affiliation Address:	Not reported
Affiliation City:	CYPRESS
Affiliation State:	CA
Affiliation Country:	Not reported
Affiliation Zip:	Not reported
Affiliation Phone:	Not reported
Affiliation Type Desc:	Supervisor
Entity Name:	PATRICK HSIEH
Entity Title:	Not reported
Affiliation Address:	Not reported
Affiliation City:	Not reported
Affiliation State:	Not reported
Affiliation Country:	Not reported

WESTERN STATES REFINING (Continued) **1000403001**

Affiliation Zip: Not reported
Affiliation Phone: Not reported

Count: 3 records.

ORPHAN SUMMARY

City	EDR ID	Site Name	Site Address	Zip	Database(s)
FONTANA	1026578115	CASTLE SALES	P.O. BOX 2261, 15613 BOYLE AVE	92335	PRP
FONTANA	S107529836		17713 SLOVER AVE	92337	CDL
FONTANA	S107540847		TAMARIND & S. OF SLOVER		CDL

GOVERNMENT RECORDS SEARCHED / DATA CURRENCY TRACKING

To maintain currency of the following federal and state databases, EDR contacts the appropriate governmental agency on a monthly or quarterly basis, as required.

Number of Days to Update: Provides confirmation that EDR is reporting records that have been updated within 90 days from the date the government agency made the information available to the public.

STANDARD ENVIRONMENTAL RECORDS

Federal NPL site list

NPL: National Priority List

National Priorities List (Superfund). The NPL is a subset of CERCLIS and identifies over 1,200 sites for priority cleanup under the Superfund Program. NPL sites may encompass relatively large areas. As such, EDR provides polygon coverage for over 1,000 NPL site boundaries produced by EPA's Environmental Photographic Interpretation Center (EPIC) and regional EPA offices.

Date of Government Version: 04/27/2021
Date Data Arrived at EDR: 05/03/2021
Date Made Active in Reports: 05/19/2021
Number of Days to Update: 16

Source: EPA
Telephone: N/A
Last EDR Contact: 06/29/2021
Next Scheduled EDR Contact: 10/11/2021
Data Release Frequency: Quarterly

NPL Site Boundaries

Sources:

EPA's Environmental Photographic Interpretation Center (EPIC)
Telephone: 202-564-7333

EPA Region 1
Telephone 617-918-1143

EPA Region 6
Telephone: 214-655-6659

EPA Region 3
Telephone 215-814-5418

EPA Region 7
Telephone: 913-551-7247

EPA Region 4
Telephone 404-562-8033

EPA Region 8
Telephone: 303-312-6774

EPA Region 5
Telephone 312-886-6686

EPA Region 9
Telephone: 415-947-4246

EPA Region 10
Telephone 206-553-8665

Proposed NPL: Proposed National Priority List Sites

A site that has been proposed for listing on the National Priorities List through the issuance of a proposed rule in the Federal Register. EPA then accepts public comments on the site, responds to the comments, and places on the NPL those sites that continue to meet the requirements for listing.

Date of Government Version: 04/27/2021
Date Data Arrived at EDR: 05/03/2021
Date Made Active in Reports: 05/19/2021
Number of Days to Update: 16

Source: EPA
Telephone: N/A
Last EDR Contact: 06/29/2021
Next Scheduled EDR Contact: 10/11/2021
Data Release Frequency: Quarterly

NPL LIENS: Federal Superfund Liens

Federal Superfund Liens. Under the authority granted the USEPA by CERCLA of 1980, the USEPA has the authority to file liens against real property in order to recover remedial action expenditures or when the property owner received notification of potential liability. USEPA compiles a listing of filed notices of Superfund Liens.

Date of Government Version: 10/15/1991
Date Data Arrived at EDR: 02/02/1994
Date Made Active in Reports: 03/30/1994
Number of Days to Update: 56

Source: EPA
Telephone: 202-564-4267
Last EDR Contact: 08/15/2011
Next Scheduled EDR Contact: 11/28/2011
Data Release Frequency: No Update Planned

Federal Delisted NPL site list

Delisted NPL: National Priority List Deletions

The National Oil and Hazardous Substances Pollution Contingency Plan (NCP) establishes the criteria that the EPA uses to delete sites from the NPL. In accordance with 40 CFR 300.425.(e), sites may be deleted from the NPL where no further response is appropriate.

Date of Government Version: 04/27/2021
Date Data Arrived at EDR: 05/03/2021
Date Made Active in Reports: 05/19/2021
Number of Days to Update: 16

Source: EPA
Telephone: N/A
Last EDR Contact: 06/29/2021
Next Scheduled EDR Contact: 10/11/2021
Data Release Frequency: Quarterly

Federal CERCLIS list

FEDERAL FACILITY: Federal Facility Site Information listing

A listing of National Priority List (NPL) and Base Realignment and Closure (BRAC) sites found in the Comprehensive Environmental Response, Compensation and Liability Information System (CERCLIS) Database where EPA Federal Facilities Restoration and Reuse Office is involved in cleanup activities.

Date of Government Version: 02/22/2021
Date Data Arrived at EDR: 03/30/2021
Date Made Active in Reports: 06/17/2021
Number of Days to Update: 79

Source: Environmental Protection Agency
Telephone: 703-603-8704
Last EDR Contact: 06/23/2021
Next Scheduled EDR Contact: 10/11/2021
Data Release Frequency: Varies

SEMS: Superfund Enterprise Management System

SEMS (Superfund Enterprise Management System) tracks hazardous waste sites, potentially hazardous waste sites, and remedial activities performed in support of EPA's Superfund Program across the United States. The list was formerly know as CERCLIS, renamed to SEMS by the EPA in 2015. The list contains data on potentially hazardous waste sites that have been reported to the USEPA by states, municipalities, private companies and private persons, pursuant to Section 103 of the Comprehensive Environmental Response, Compensation, and Liability Act (CERCLA). This dataset also contains sites which are either proposed to or on the National Priorities List (NPL) and the sites which are in the screening and assessment phase for possible inclusion on the NPL.

Date of Government Version: 04/27/2021
Date Data Arrived at EDR: 05/03/2021
Date Made Active in Reports: 05/19/2021
Number of Days to Update: 16

Source: EPA
Telephone: 800-424-9346
Last EDR Contact: 06/29/2021
Next Scheduled EDR Contact: 07/26/2021
Data Release Frequency: Quarterly

Federal CERCLIS NFRAP site list

SEMS-ARCHIVE: Superfund Enterprise Management System Archive

SEMS-ARCHIVE (Superfund Enterprise Management System Archive) tracks sites that have no further interest under the Federal Superfund Program based on available information. The list was formerly known as the CERCLIS-NFRAP, renamed to SEMS ARCHIVE by the EPA in 2015. EPA may perform a minimal level of assessment work at a site while it is archived if site conditions change and/or new information becomes available. Archived sites have been removed and archived from the inventory of SEMS sites. Archived status indicates that, to the best of EPA's knowledge, assessment at a site has been completed and that EPA has determined no further steps will be taken to list the site on the National Priorities List (NPL), unless information indicates this decision was not appropriate or other considerations require a recommendation for listing at a later time. The decision does not necessarily mean that there is no hazard associated with a given site; it only means that. based upon available information, the location is not judged to be potential NPL site.

Date of Government Version: 04/27/2021
Date Data Arrived at EDR: 05/03/2021
Date Made Active in Reports: 05/19/2021
Number of Days to Update: 16

Source: EPA
Telephone: 800-424-9346
Last EDR Contact: 06/29/2021
Next Scheduled EDR Contact: 07/26/2021
Data Release Frequency: Quarterly

Federal RCRA CORRACTS facilities list

CORRACTS: Corrective Action Report

CORRACTS identifies hazardous waste handlers with RCRA corrective action activity.

Date of Government Version: 03/22/2021
Date Data Arrived at EDR: 03/23/2021
Date Made Active in Reports: 05/19/2021
Number of Days to Update: 57

Source: EPA
Telephone: 800-424-9346
Last EDR Contact: 06/21/2021
Next Scheduled EDR Contact: 10/04/2021
Data Release Frequency: Quarterly

Federal RCRA non-CORRACTS TSD facilities list

RCRA-TSDF: RCRA - Treatment, Storage and Disposal

RCRAInfo is EPA's comprehensive information system, providing access to data supporting the Resource Conservation and Recovery Act (RCRA) of 1976 and the Hazardous and Solid Waste Amendments (HSWA) of 1984. The database includes selective information on sites which generate, transport, store, treat and/or dispose of hazardous waste as defined by the Resource Conservation and Recovery Act (RCRA). Transporters are individuals or entities that move hazardous waste from the generator offsite to a facility that can recycle, treat, store, or dispose of the waste. TSDFs treat, store, or dispose of the waste.

Date of Government Version: 03/22/2021
Date Data Arrived at EDR: 03/23/2021
Date Made Active in Reports: 05/19/2021
Number of Days to Update: 57

Source: Environmental Protection Agency
Telephone: (415) 495-8895
Last EDR Contact: 06/21/2021
Next Scheduled EDR Contact: 10/04/2021
Data Release Frequency: Quarterly

Federal RCRA generators list

RCRA-LQG: RCRA - Large Quantity Generators

RCRAInfo is EPA's comprehensive information system, providing access to data supporting the Resource Conservation and Recovery Act (RCRA) of 1976 and the Hazardous and Solid Waste Amendments (HSWA) of 1984. The database includes selective information on sites which generate, transport, store, treat and/or dispose of hazardous waste as defined by the Resource Conservation and Recovery Act (RCRA). Large quantity generators (LQGs) generate over 1,000 kilograms (kg) of hazardous waste, or over 1 kg of acutely hazardous waste per month.

Date of Government Version: 03/22/2021
Date Data Arrived at EDR: 03/23/2021
Date Made Active in Reports: 05/19/2021
Number of Days to Update: 57

Source: Environmental Protection Agency
Telephone: (415) 495-8895
Last EDR Contact: 06/21/2021
Next Scheduled EDR Contact: 10/04/2021
Data Release Frequency: Quarterly

RCRA-SQG: RCRA - Small Quantity Generators

RCRAInfo is EPA's comprehensive information system, providing access to data supporting the Resource Conservation and Recovery Act (RCRA) of 1976 and the Hazardous and Solid Waste Amendments (HSWA) of 1984. The database includes selective information on sites which generate, transport, store, treat and/or dispose of hazardous waste as defined by the Resource Conservation and Recovery Act (RCRA). Small quantity generators (SQGs) generate between 100 kg and 1,000 kg of hazardous waste per month.

Date of Government Version: 03/22/2021
Date Data Arrived at EDR: 03/23/2021
Date Made Active in Reports: 05/19/2021
Number of Days to Update: 57

Source: Environmental Protection Agency
Telephone: (415) 495-8895
Last EDR Contact: 06/21/2021
Next Scheduled EDR Contact: 10/04/2021
Data Release Frequency: Quarterly

RCRA-VSQG: RCRA - Very Small Quantity Generators (Formerly Conditionally Exempt Small Quantity Generators)

RCRAInfo is EPA's comprehensive information system, providing access to data supporting the Resource Conservation and Recovery Act (RCRA) of 1976 and the Hazardous and Solid Waste Amendments (HSWA) of 1984. The database includes selective information on sites which generate, transport, store, treat and/or dispose of hazardous waste as defined by the Resource Conservation and Recovery Act (RCRA). Very small quantity generators (VSQGs) generate less than 100 kg of hazardous waste, or less than 1 kg of acutely hazardous waste per month.

Date of Government Version: 03/22/2021
Date Data Arrived at EDR: 03/23/2021
Date Made Active in Reports: 05/19/2021
Number of Days to Update: 57

Source: Environmental Protection Agency
Telephone: (415) 495-8895
Last EDR Contact: 06/21/2021
Next Scheduled EDR Contact: 10/04/2021
Data Release Frequency: Quarterly

Federal institutional controls / engineering controls registries

LUCIS: Land Use Control Information System

LUCIS contains records of land use control information pertaining to the former Navy Base Realignment and Closure properties.

Date of Government Version: 02/09/2021
Date Data Arrived at EDR: 02/11/2021
Date Made Active in Reports: 03/22/2021
Number of Days to Update: 39

Source: Department of the Navy
Telephone: 843-820-7326
Last EDR Contact: 05/05/2021
Next Scheduled EDR Contact: 08/23/2021
Data Release Frequency: Varies

US ENG CONTROLS: Engineering Controls Sites List

A listing of sites with engineering controls in place. Engineering controls include various forms of caps, building foundations, liners, and treatment methods to create pathway elimination for regulated substances to enter environmental media or effect human health.

Date of Government Version: 02/22/2021
Date Data Arrived at EDR: 02/23/2021
Date Made Active in Reports: 05/19/2021
Number of Days to Update: 85

Source: Environmental Protection Agency
Telephone: 703-603-0695
Last EDR Contact: 05/21/2021
Next Scheduled EDR Contact: 09/06/2021
Data Release Frequency: Varies

US INST CONTROLS: Institutional Controls Sites List

A listing of sites with institutional controls in place. Institutional controls include administrative measures, such as groundwater use restrictions, construction restrictions, property use restrictions, and post remediation care requirements intended to prevent exposure to contaminants remaining on site. Deed restrictions are generally required as part of the institutional controls.

Date of Government Version: 02/22/2021
Date Data Arrived at EDR: 02/23/2021
Date Made Active in Reports: 05/19/2021
Number of Days to Update: 85

Source: Environmental Protection Agency
Telephone: 703-603-0695
Last EDR Contact: 05/21/2021
Next Scheduled EDR Contact: 09/06/2021
Data Release Frequency: Varies

Federal ERNS list

ERNS: Emergency Response Notification System

Emergency Response Notification System. ERNS records and stores information on reported releases of oil and hazardous substances.

Date of Government Version: 03/22/2021
Date Data Arrived at EDR: 03/24/2021
Date Made Active in Reports: 06/17/2021
Number of Days to Update: 85

Source: National Response Center, United States Coast Guard
Telephone: 202-267-2180
Last EDR Contact: 06/17/2021
Next Scheduled EDR Contact: 10/04/2021
Data Release Frequency: Quarterly

State- and tribal - equivalent NPL

RESPONSE: State Response Sites

Identifies confirmed release sites where DTSC is involved in remediation, either in a lead or oversight capacity. These confirmed release sites are generally high-priority and high potential risk.

Date of Government Version: 01/25/2021
Date Data Arrived at EDR: 01/26/2021
Date Made Active in Reports: 04/13/2021
Number of Days to Update: 77

Source: Department of Toxic Substances Control
Telephone: 916-323-3400
Last EDR Contact: 04/23/2021
Next Scheduled EDR Contact: 08/09/2021
Data Release Frequency: Quarterly

State- and tribal - equivalent CERCLIS

ENVIROSTOR: EnviroStor Database

The Department of Toxic Substances Control's (DTSC's) Site Mitigation and Brownfields Reuse Program's (SMBRP's) EnviroStor database identifes sites that have known contamination or sites for which there may be reasons to investigate further. The database includes the following site types: Federal Superfund sites (National Priorities List (NPL)); State Response, including Military Facilities and State Superfund; Voluntary Cleanup; and School sites. EnviroStor provides similar information to the information that was available in CalSites, and provides additional site information, including, but not limited to, identification of formerly-contaminated properties that have been released for reuse, properties where environmental deed restrictions have been recorded to prevent inappropriate land uses, and risk characterization information that is used to assess potential impacts to public health and the environment at contaminated sites.

Date of Government Version: 01/25/2021
Date Data Arrived at EDR: 01/26/2021
Date Made Active in Reports: 04/13/2021
Number of Days to Update: 77

Source: Department of Toxic Substances Control
Telephone: 916-323-3400
Last EDR Contact: 04/23/2021
Next Scheduled EDR Contact: 08/09/2021
Data Release Frequency: Quarterly

State and tribal landfill and/or solid waste disposal site lists

SWF/LF (SWIS): Solid Waste Information System

Active, Closed and Inactive Landfills. SWF/LF records typically contain an inve ntory of solid waste disposal facilities or landfills. These may be active or i nactive facilities or open dumps that failed to meet RCRA Section 4004 criteria for solid waste landfills or disposal sites.

Date of Government Version: 02/08/2021
Date Data Arrived at EDR: 02/09/2021
Date Made Active in Reports: 05/03/2021
Number of Days to Update: 83

Source: Department of Resources Recycling and Recovery
Telephone: 916-341-6320
Last EDR Contact: 05/11/2021
Next Scheduled EDR Contact: 08/23/2021
Data Release Frequency: Quarterly

State and tribal leaking storage tank lists

LUST: Leaking Underground Fuel Tank Report (GEOTRACKER)

Leaking Underground Storage Tank (LUST) Sites included in GeoTracker. GeoTracker is the Water Boards data management system for sites that impact, or have the potential to impact, water quality in California, with emphasis on groundwater.

Date of Government Version: 03/08/2021
Date Data Arrived at EDR: 03/09/2021
Date Made Active in Reports: 03/30/2021
Number of Days to Update: 21

Source: State Water Resources Control Board
Telephone: see region list
Last EDR Contact: 06/03/2021
Next Scheduled EDR Contact: 09/20/2021
Data Release Frequency: Quarterly

LUST REG 4: Underground Storage Tank Leak List

Los Angeles, Ventura counties. For more current information, please refer to the State Water Resources Control Board's LUST database.

Date of Government Version: 09/07/2004
Date Data Arrived at EDR: 09/07/2004
Date Made Active in Reports: 10/12/2004
Number of Days to Update: 35

Source: California Regional Water Quality Control Board Los Angeles Region (4)
Telephone: 213-576-6710
Last EDR Contact: 09/06/2011
Next Scheduled EDR Contact: 12/19/2011
Data Release Frequency: No Update Planned

LUST REG 3: Leaking Underground Storage Tank Database

Leaking Underground Storage Tank locations. Monterey, San Benito, San Luis Obispo, Santa Barbara, Santa Cruz counties.

Date of Government Version: 05/19/2003
Date Data Arrived at EDR: 05/19/2003
Date Made Active in Reports: 06/02/2003
Number of Days to Update: 14

Source: California Regional Water Quality Control Board Central Coast Region (3)
Telephone: 805-542-4786
Last EDR Contact: 07/18/2011
Next Scheduled EDR Contact: 10/31/2011
Data Release Frequency: No Update Planned

LUST REG 2: Fuel Leak List

Leaking Underground Storage Tank locations. Alameda, Contra Costa, Marin, Napa, San Francisco, San Mateo, Santa Clara, Solano, Sonoma counties.

Date of Government Version: 09/30/2004
Date Data Arrived at EDR: 10/20/2004
Date Made Active in Reports: 11/19/2004
Number of Days to Update: 30

Source: California Regional Water Quality Control Board San Francisco Bay Region (2)
Telephone: 510-622-2433
Last EDR Contact: 09/19/2011
Next Scheduled EDR Contact: 01/02/2012
Data Release Frequency: No Update Planned

LUST REG 1: Active Toxic Site Investigation

Del Norte, Humboldt, Lake, Mendocino, Modoc, Siskiyou, Sonoma, Trinity counties. For more current information, please refer to the State Water Resources Control Board's LUST database.

Date of Government Version: 02/01/2001
Date Data Arrived at EDR: 02/28/2001
Date Made Active in Reports: 03/29/2001
Number of Days to Update: 29

Source: California Regional Water Quality Control Board North Coast (1)
Telephone: 707-570-3769
Last EDR Contact: 08/01/2011
Next Scheduled EDR Contact: 11/14/2011
Data Release Frequency: No Update Planned

LUST REG 6V: Leaking Underground Storage Tank Case Listing

Leaking Underground Storage Tank locations. Inyo, Kern, Los Angeles, Mono, San Bernardino counties.

Date of Government Version: 06/07/2005
Date Data Arrived at EDR: 06/07/2005
Date Made Active in Reports: 06/29/2005
Number of Days to Update: 22

Source: California Regional Water Quality Control Board Victorville Branch Office (6)
Telephone: 760-241-7365
Last EDR Contact: 09/12/2011
Next Scheduled EDR Contact: 12/26/2011
Data Release Frequency: No Update Planned

LUST REG 6L: Leaking Underground Storage Tank Case Listing

For more current information, please refer to the State Water Resources Control Board's LUST database.

Date of Government Version: 09/09/2003
Date Data Arrived at EDR: 09/10/2003
Date Made Active in Reports: 10/07/2003
Number of Days to Update: 27

Source: California Regional Water Quality Control Board Lahontan Region (6)
Telephone: 530-542-5572
Last EDR Contact: 09/12/2011
Next Scheduled EDR Contact: 12/26/2011
Data Release Frequency: No Update Planned

LUST REG 7: Leaking Underground Storage Tank Case Listing

Leaking Underground Storage Tank locations. Imperial, Riverside, San Diego, Santa Barbara counties.

Date of Government Version: 02/26/2004
Date Data Arrived at EDR: 02/26/2004
Date Made Active in Reports: 03/24/2004
Number of Days to Update: 27

Source: California Regional Water Quality Control Board Colorado River Basin Region (7)
Telephone: 760-776-8943
Last EDR Contact: 08/01/2011
Next Scheduled EDR Contact: 11/14/2011
Data Release Frequency: No Update Planned

LUST REG 8: Leaking Underground Storage Tanks

California Regional Water Quality Control Board Santa Ana Region (8). For more current information, please refer to the State Water Resources Control Board's LUST database.

Date of Government Version: 02/14/2005
Date Data Arrived at EDR: 02/15/2005
Date Made Active in Reports: 03/28/2005
Number of Days to Update: 41

Source: California Regional Water Quality Control Board Santa Ana Region (8)
Telephone: 909-782-4496
Last EDR Contact: 08/15/2011
Next Scheduled EDR Contact: 11/28/2011
Data Release Frequency: No Update Planned

LUST REG 9: Leaking Underground Storage Tank Report

Orange, Riverside, San Diego counties. For more current information, please refer to the State Water Resources Control Board's LUST database.

Date of Government Version: 03/01/2001
Date Data Arrived at EDR: 04/23/2001
Date Made Active in Reports: 05/21/2001
Number of Days to Update: 28

Source: California Regional Water Quality Control Board San Diego Region (9)
Telephone: 858-637-5595
Last EDR Contact: 09/26/2011
Next Scheduled EDR Contact: 01/09/2012
Data Release Frequency: No Update Planned

LUST REG 5: Leaking Underground Storage Tank Database

Leaking Underground Storage Tank locations. Alameda, Alpine, Amador, Butte, Colusa, Contra Costa, Calveras, El Dorado, Fresno, Glenn, Kern, Kings, Lake, Lassen, Madera, Mariposa, Merced, Modoc, Napa, Nevada, Placer, Plumas, Sacramento, San Joaquin, Shasta, Solano, Stanislaus, Sutter, Tehama, Tulare, Tuolumne, Yolo, Yuba counties.

Date of Government Version: 07/01/2008
Date Data Arrived at EDR: 07/22/2008
Date Made Active in Reports: 07/31/2008
Number of Days to Update: 9

Source: California Regional Water Quality Control Board Central Valley Region (5)
Telephone: 916-464-4834
Last EDR Contact: 07/01/2011
Next Scheduled EDR Contact: 10/17/2011
Data Release Frequency: No Update Planned

INDIAN LUST R10: Leaking Underground Storage Tanks on Indian Land

LUSTs on Indian land in Alaska, Idaho, Oregon and Washington.

Date of Government Version: 11/12/2020
Date Data Arrived at EDR: 12/16/2020
Date Made Active in Reports: 03/12/2021
Number of Days to Update: 86

Source: EPA Region 10
Telephone: 206-553-2857
Last EDR Contact: 06/11/2021
Next Scheduled EDR Contact: 08/02/2021
Data Release Frequency: Varies

INDIAN LUST R5: Leaking Underground Storage Tanks on Indian Land

Leaking underground storage tanks located on Indian Land in Michigan, Minnesota and Wisconsin.

Date of Government Version: 10/07/2020
Date Data Arrived at EDR: 12/16/2020
Date Made Active in Reports: 03/12/2021
Number of Days to Update: 86

Source: EPA, Region 5
Telephone: 312-886-7439
Last EDR Contact: 06/11/2021
Next Scheduled EDR Contact: 08/02/2021
Data Release Frequency: Varies

INDIAN LUST R9: Leaking Underground Storage Tanks on Indian Land
LUSTs on Indian land in Arizona, California, New Mexico and Nevada

Date of Government Version: 10/01/2020
Date Data Arrived at EDR: 12/16/2020
Date Made Active in Reports: 03/12/2021
Number of Days to Update: 86

Source: Environmental Protection Agency
Telephone: 415-972-3372
Last EDR Contact: 06/11/2021
Next Scheduled EDR Contact: 08/02/2021
Data Release Frequency: Varies

INDIAN LUST R8: Leaking Underground Storage Tanks on Indian Land
LUSTs on Indian land in Colorado, Montana, North Dakota, South Dakota, Utah and Wyoming.

Date of Government Version: 10/09/2020
Date Data Arrived at EDR: 12/16/2020
Date Made Active in Reports: 03/12/2021
Number of Days to Update: 86

Source: EPA Region 8
Telephone: 303-312-6271
Last EDR Contact: 06/11/2021
Next Scheduled EDR Contact: 08/02/2021
Data Release Frequency: Varies

INDIAN LUST R7: Leaking Underground Storage Tanks on Indian Land
LUSTs on Indian land in Iowa, Kansas, and Nebraska

Date of Government Version: 09/30/2020
Date Data Arrived at EDR: 12/22/2020
Date Made Active in Reports: 03/12/2021
Number of Days to Update: 80

Source: EPA Region 7
Telephone: 913-551-7003
Last EDR Contact: 06/11/2021
Next Scheduled EDR Contact: 08/02/2021
Data Release Frequency: Varies

INDIAN LUST R4: Leaking Underground Storage Tanks on Indian Land
LUSTs on Indian land in Florida, Mississippi and North Carolina.

Date of Government Version: 10/02/2020
Date Data Arrived at EDR: 12/18/2020
Date Made Active in Reports: 03/12/2021
Number of Days to Update: 84

Source: EPA Region 4
Telephone: 404-562-8677
Last EDR Contact: 06/17/2021
Next Scheduled EDR Contact: 08/02/2021
Data Release Frequency: Varies

INDIAN LUST R1: Leaking Underground Storage Tanks on Indian Land
A listing of leaking underground storage tank locations on Indian Land.

Date of Government Version: 10/01/2020
Date Data Arrived at EDR: 12/16/2020
Date Made Active in Reports: 03/12/2021
Number of Days to Update: 86

Source: EPA Region 1
Telephone: 617-918-1313
Last EDR Contact: 06/11/2021
Next Scheduled EDR Contact: 08/02/2021
Data Release Frequency: Varies

INDIAN LUST R6: Leaking Underground Storage Tanks on Indian Land
LUSTs on Indian land in New Mexico and Oklahoma.

Date of Government Version: 04/08/2020
Date Data Arrived at EDR: 05/20/2020
Date Made Active in Reports: 08/12/2020
Number of Days to Update: 84

Source: EPA Region 6
Telephone: 214-665-6597
Last EDR Contact: 06/11/2021
Next Scheduled EDR Contact: 08/02/2021
Data Release Frequency: Varies

CPS-SLIC: Statewide SLIC Cases (GEOTRACKER)
Cleanup Program Sites (CPS; also known as Site Cleanups [SC] and formerly known as Spills, Leaks, Investigations, and Cleanups [SLIC] sites) included in GeoTracker. GeoTracker is the Water Boards data management system for sites that impact, or have the potential to impact, water quality in California, with emphasis on groundwater.

Date of Government Version: 03/08/2021
Date Data Arrived at EDR: 03/09/2021
Date Made Active in Reports: 03/30/2021
Number of Days to Update: 21

Source: State Water Resources Control Board
Telephone: 866-480-1028
Last EDR Contact: 06/03/2021
Next Scheduled EDR Contact: 09/20/2021
Data Release Frequency: Varies

SLIC REG 1: Active Toxic Site Investigations

The SLIC (Spills, Leaks, Investigations and Cleanup) program is designed to protect and restore water quality from spills, leaks, and similar discharges.

Date of Government Version: 04/03/2003
Date Data Arrived at EDR: 04/07/2003
Date Made Active in Reports: 04/25/2003
Number of Days to Update: 18

Source: California Regional Water Quality Control Board, North Coast Region (1)
Telephone: 707-576-2220
Last EDR Contact: 08/01/2011
Next Scheduled EDR Contact: 11/14/2011
Data Release Frequency: No Update Planned

SLIC REG 2: Spills, Leaks, Investigation & Cleanup Cost Recovery Listing

The SLIC (Spills, Leaks, Investigations and Cleanup) program is designed to protect and restore water quality from spills, leaks, and similar discharges.

Date of Government Version: 09/30/2004
Date Data Arrived at EDR: 10/20/2004
Date Made Active in Reports: 11/19/2004
Number of Days to Update: 30

Source: Regional Water Quality Control Board San Francisco Bay Region (2)
Telephone: 510-286-0457
Last EDR Contact: 09/19/2011
Next Scheduled EDR Contact: 01/02/2012
Data Release Frequency: No Update Planned

SLIC REG 3: Spills, Leaks, Investigation & Cleanup Cost Recovery Listing

The SLIC (Spills, Leaks, Investigations and Cleanup) program is designed to protect and restore water quality from spills, leaks, and similar discharges.

Date of Government Version: 05/18/2006
Date Data Arrived at EDR: 05/18/2006
Date Made Active in Reports: 06/15/2006
Number of Days to Update: 28

Source: California Regional Water Quality Control Board Central Coast Region (3)
Telephone: 805-549-3147
Last EDR Contact: 07/18/2011
Next Scheduled EDR Contact: 10/31/2011
Data Release Frequency: No Update Planned

SLIC REG 4: Spills, Leaks, Investigation & Cleanup Cost Recovery Listing

The SLIC (Spills, Leaks, Investigations and Cleanup) program is designed to protect and restore water quality from spills, leaks, and similar discharges.

Date of Government Version: 11/17/2004
Date Data Arrived at EDR: 11/18/2004
Date Made Active in Reports: 01/04/2005
Number of Days to Update: 47

Source: Region Water Quality Control Board Los Angeles Region (4)
Telephone: 213-576-6600
Last EDR Contact: 07/01/2011
Next Scheduled EDR Contact: 10/17/2011
Data Release Frequency: No Update Planned

SLIC REG 5: Spills, Leaks, Investigation & Cleanup Cost Recovery Listing

The SLIC (Spills, Leaks, Investigations and Cleanup) program is designed to protect and restore water quality from spills, leaks, and similar discharges.

Date of Government Version: 04/01/2005
Date Data Arrived at EDR: 04/05/2005
Date Made Active in Reports: 04/21/2005
Number of Days to Update: 16

Source: Regional Water Quality Control Board Central Valley Region (5)
Telephone: 916-464-3291
Last EDR Contact: 09/12/2011
Next Scheduled EDR Contact: 12/26/2011
Data Release Frequency: No Update Planned

SLIC REG 6V: Spills, Leaks, Investigation & Cleanup Cost Recovery Listing

The SLIC (Spills, Leaks, Investigations and Cleanup) program is designed to protect and restore water quality from spills, leaks, and similar discharges.

Date of Government Version: 05/24/2005
Date Data Arrived at EDR: 05/25/2005
Date Made Active in Reports: 06/16/2005
Number of Days to Update: 22

Source: Regional Water Quality Control Board, Victorville Branch
Telephone: 619-241-6583
Last EDR Contact: 08/15/2011
Next Scheduled EDR Contact: 11/28/2011
Data Release Frequency: No Update Planned

SLIC REG 6L: SLIC Sites
The SLIC (Spills, Leaks, Investigations and Cleanup) program is designed to protect and restore water quality from spills, leaks, and similar discharges.

Date of Government Version: 09/07/2004
Date Data Arrived at EDR: 09/07/2004
Date Made Active in Reports: 10/12/2004
Number of Days to Update: 35
Source: California Regional Water Quality Control Board, Lahontan Region
Telephone: 530-542-5574
Last EDR Contact: 08/15/2011
Next Scheduled EDR Contact: 11/28/2011
Data Release Frequency: No Update Planned

SLIC REG 7: SLIC List
The SLIC (Spills, Leaks, Investigations and Cleanup) program is designed to protect and restore water quality from spills, leaks, and similar discharges.

Date of Government Version: 11/24/2004
Date Data Arrived at EDR: 11/29/2004
Date Made Active in Reports: 01/04/2005
Number of Days to Update: 36
Source: California Regional Quality Control Board, Colorado River Basin Region
Telephone: 760-346-7491
Last EDR Contact: 08/01/2011
Next Scheduled EDR Contact: 11/14/2011
Data Release Frequency: No Update Planned

SLIC REG 8: Spills, Leaks, Investigation & Cleanup Cost Recovery Listing
The SLIC (Spills, Leaks, Investigations and Cleanup) program is designed to protect and restore water quality from spills, leaks, and similar discharges.

Date of Government Version: 04/03/2008
Date Data Arrived at EDR: 04/03/2008
Date Made Active in Reports: 04/14/2008
Number of Days to Update: 11
Source: California Region Water Quality Control Board Santa Ana Region (8)
Telephone: 951-782-3298
Last EDR Contact: 09/12/2011
Next Scheduled EDR Contact: 12/26/2011
Data Release Frequency: No Update Planned

SLIC REG 9: Spills, Leaks, Investigation & Cleanup Cost Recovery Listing
The SLIC (Spills, Leaks, Investigations and Cleanup) program is designed to protect and restore water quality from spills, leaks, and similar discharges.

Date of Government Version: 09/10/2007
Date Data Arrived at EDR: 09/11/2007
Date Made Active in Reports: 09/28/2007
Number of Days to Update: 17
Source: California Regional Water Quality Control Board San Diego Region (9)
Telephone: 858-467-2980
Last EDR Contact: 08/08/2011
Next Scheduled EDR Contact: 11/21/2011
Data Release Frequency: No Update Planned

State and tribal registered storage tank lists

FEMA UST: Underground Storage Tank Listing
A listing of all FEMA owned underground storage tanks.

Date of Government Version: 01/29/2021
Date Data Arrived at EDR: 02/17/2021
Date Made Active in Reports: 03/22/2021
Number of Days to Update: 33
Source: FEMA
Telephone: 202-646-5797
Last EDR Contact: 06/29/2021
Next Scheduled EDR Contact: 10/18/2021
Data Release Frequency: Varies

UST: Active UST Facilities
Active UST facilities gathered from the local regulatory agencies

Date of Government Version: 03/08/2021
Date Data Arrived at EDR: 03/09/2021
Date Made Active in Reports: 03/31/2021
Number of Days to Update: 22
Source: SWRCB
Telephone: 916-341-5851
Last EDR Contact: 06/03/2021
Next Scheduled EDR Contact: 09/20/2021
Data Release Frequency: Semi-Annually

UST CLOSURE: Proposed Closure of Underground Storage Tank (UST) Cases

UST cases that are being considered for closure by either the State Water Resources Control Board or the Executive Director have been posted for a 60-day public comment period. UST Case Closures being proposed for consideration by the State Water Resources Control Board. These are primarily UST cases that meet closure criteria under the decisional framework in State Water Board Resolution No. 92-49 and other Board orders. UST Case Closures proposed for consideration by the Executive Director pursuant to State Water Board Resolution No. 2012-0061. These are cases that meet the criteria of the Low-Threat UST Case Closure Policy. UST Case Closure Review Denials and Approved Orders.

Date of Government Version: 03/05/2021
Date Data Arrived at EDR: 03/09/2021
Date Made Active in Reports: 04/01/2021
Number of Days to Update: 23

Source: State Water Resources Control Board
Telephone: 916-327-7844
Last EDR Contact: 06/04/2021
Next Scheduled EDR Contact: 09/20/2021
Data Release Frequency: Varies

MILITARY UST SITES: Military UST Sites (GEOTRACKER)

Military ust sites

Date of Government Version: 03/08/2021
Date Data Arrived at EDR: 03/09/2021
Date Made Active in Reports: 03/30/2021
Number of Days to Update: 21

Source: State Water Resources Control Board
Telephone: 866-480-1028
Last EDR Contact: 06/03/2021
Next Scheduled EDR Contact: 09/20/2021
Data Release Frequency: Varies

AST: Aboveground Petroleum Storage Tank Facilities

A listing of aboveground storage tank petroleum storage tank locations.

Date of Government Version: 07/06/2016
Date Data Arrived at EDR: 07/12/2016
Date Made Active in Reports: 09/19/2016
Number of Days to Update: 69

Source: California Environmental Protection Agency
Telephone: 916-327-5092
Last EDR Contact: 06/08/2021
Next Scheduled EDR Contact: 09/27/2021
Data Release Frequency: Varies

INDIAN UST R8: Underground Storage Tanks on Indian Land

The Indian Underground Storage Tank (UST) database provides information about underground storage tanks on Indian land in EPA Region 8 (Colorado, Montana, North Dakota, South Dakota, Utah, Wyoming and 27 Tribal Nations).

Date of Government Version: 10/09/2020
Date Data Arrived at EDR: 12/16/2020
Date Made Active in Reports: 03/12/2021
Number of Days to Update: 86

Source: EPA Region 8
Telephone: 303-312-6137
Last EDR Contact: 06/11/2021
Next Scheduled EDR Contact: 08/02/2021
Data Release Frequency: Varies

INDIAN UST R4: Underground Storage Tanks on Indian Land

The Indian Underground Storage Tank (UST) database provides information about underground storage tanks on Indian land in EPA Region 4 (Alabama, Florida, Georgia, Kentucky, Mississippi, North Carolina, South Carolina, Tennessee and Tribal Nations)

Date of Government Version: 10/02/2020
Date Data Arrived at EDR: 12/18/2020
Date Made Active in Reports: 03/12/2021
Number of Days to Update: 84

Source: EPA Region 4
Telephone: 404-562-9424
Last EDR Contact: 06/17/2021
Next Scheduled EDR Contact: 08/02/2021
Data Release Frequency: Varies

INDIAN UST R10: Underground Storage Tanks on Indian Land

The Indian Underground Storage Tank (UST) database provides information about underground storage tanks on Indian land in EPA Region 10 (Alaska, Idaho, Oregon, Washington, and Tribal Nations).

Date of Government Version: 11/12/2020
Date Data Arrived at EDR: 12/16/2020
Date Made Active in Reports: 03/12/2021
Number of Days to Update: 86

Source: EPA Region 10
Telephone: 206-553-2857
Last EDR Contact: 06/11/2021
Next Scheduled EDR Contact: 08/02/2021
Data Release Frequency: Varies

INDIAN UST R6: Underground Storage Tanks on Indian Land

The Indian Underground Storage Tank (UST) database provides information about underground storage tanks on Indian land in EPA Region 6 (Louisiana, Arkansas, Oklahoma, New Mexico, Texas and 65 Tribes).

Date of Government Version: 04/08/2020
Date Data Arrived at EDR: 05/20/2020
Date Made Active in Reports: 08/12/2020
Number of Days to Update: 84

Source: EPA Region 6
Telephone: 214-665-7591
Last EDR Contact: 06/11/2021
Next Scheduled EDR Contact: 08/02/2021
Data Release Frequency: Varies

INDIAN UST R1: Underground Storage Tanks on Indian Land

The Indian Underground Storage Tank (UST) database provides information about underground storage tanks on Indian land in EPA Region 1 (Connecticut, Maine, Massachusetts, New Hampshire, Rhode Island, Vermont and ten Tribal Nations).

Date of Government Version: 10/01/2020
Date Data Arrived at EDR: 12/16/2020
Date Made Active in Reports: 03/12/2021
Number of Days to Update: 86

Source: EPA, Region 1
Telephone: 617-918-1313
Last EDR Contact: 06/11/2021
Next Scheduled EDR Contact: 08/02/2021
Data Release Frequency: Varies

INDIAN UST R9: Underground Storage Tanks on Indian Land

The Indian Underground Storage Tank (UST) database provides information about underground storage tanks on Indian land in EPA Region 9 (Arizona, California, Hawaii, Nevada, the Pacific Islands, and Tribal Nations).

Date of Government Version: 10/01/2020
Date Data Arrived at EDR: 12/16/2020
Date Made Active in Reports: 03/12/2021
Number of Days to Update: 86

Source: EPA Region 9
Telephone: 415-972-3368
Last EDR Contact: 06/11/2021
Next Scheduled EDR Contact: 08/02/2021
Data Release Frequency: Varies

INDIAN UST R7: Underground Storage Tanks on Indian Land

The Indian Underground Storage Tank (UST) database provides information about underground storage tanks on Indian land in EPA Region 7 (Iowa, Kansas, Missouri, Nebraska, and 9 Tribal Nations).

Date of Government Version: 09/30/2020
Date Data Arrived at EDR: 12/22/2020
Date Made Active in Reports: 03/12/2021
Number of Days to Update: 80

Source: EPA Region 7
Telephone: 913-551-7003
Last EDR Contact: 06/11/2021
Next Scheduled EDR Contact: 08/02/2021
Data Release Frequency: Varies

INDIAN UST R5: Underground Storage Tanks on Indian Land

The Indian Underground Storage Tank (UST) database provides information about underground storage tanks on Indian land in EPA Region 5 (Michigan, Minnesota and Wisconsin and Tribal Nations).

Date of Government Version: 10/07/2020
Date Data Arrived at EDR: 12/16/2020
Date Made Active in Reports: 03/12/2021
Number of Days to Update: 86

Source: EPA Region 5
Telephone: 312-886-6136
Last EDR Contact: 06/11/2021
Next Scheduled EDR Contact: 08/02/2021
Data Release Frequency: Varies

State and tribal voluntary cleanup sites

INDIAN VCP R1: Voluntary Cleanup Priority Listing

A listing of voluntary cleanup priority sites located on Indian Land located in Region 1.

Date of Government Version: 07/27/2015
Date Data Arrived at EDR: 09/29/2015
Date Made Active in Reports: 02/18/2016
Number of Days to Update: 142

Source: EPA, Region 1
Telephone: 617-918-1102
Last EDR Contact: 06/15/2021
Next Scheduled EDR Contact: 10/04/2021
Data Release Frequency: Varies

INDIAN VCP R7: Voluntary Cleanup Priority Lisitng
A listing of voluntary cleanup priority sites located on Indian Land located in Region 7.

Date of Government Version: 03/20/2008
Date Data Arrived at EDR: 04/22/2008
Date Made Active in Reports: 05/19/2008
Number of Days to Update: 27
Source: EPA, Region 7
Telephone: 913-551-7365
Last EDR Contact: 04/20/2009
Next Scheduled EDR Contact: 07/20/2009
Data Release Frequency: Varies

VCP: Voluntary Cleanup Program Properties
Contains low threat level properties with either confirmed or unconfirmed releases and the project proponents have request that DTSC oversee investigation and/or cleanup activities and have agreed to provide coverage for DTSC's costs.

Date of Government Version: 01/25/2021
Date Data Arrived at EDR: 01/26/2021
Date Made Active in Reports: 04/13/2021
Number of Days to Update: 77
Source: Department of Toxic Substances Control
Telephone: 916-323-3400
Last EDR Contact: 04/23/2021
Next Scheduled EDR Contact: 08/09/2021
Data Release Frequency: Quarterly

State and tribal Brownfields sites

BROWNFIELDS: Considered Brownfieds Sites Listing
A listing of sites the SWRCB considers to be Brownfields since these are sites have come to them through the MOA Process.

Date of Government Version: 03/22/2021
Date Data Arrived at EDR: 03/23/2021
Date Made Active in Reports: 06/10/2021
Number of Days to Update: 79
Source: State Water Resources Control Board
Telephone: 916-323-7905
Last EDR Contact: 06/17/2021
Next Scheduled EDR Contact: 10/04/2021
Data Release Frequency: Quarterly

ADDITIONAL ENVIRONMENTAL RECORDS

Local Brownfield lists

US BROWNFIELDS: A Listing of Brownfields Sites
Brownfields are real property, the expansion, redevelopment, or reuse of which may be complicated by the presence or potential presence of a hazardous substance, pollutant, or contaminant. Cleaning up and reinvesting in these properties takes development pressures off of undeveloped, open land, and both improves and protects the environment. Assessment, Cleanup and Redevelopment Exchange System (ACRES) stores information reported by EPA Brownfields grant recipients on brownfields properties assessed or cleaned up with grant funding as well as information on Targeted Brownfields Assessments performed by EPA Regions. A listing of ACRES Brownfield sites is obtained from Cleanups in My Community. Cleanups in My Community provides information on Brownfields properties for which information is reported back to EPA, as well as areas served by Brownfields grant programs.

Date of Government Version: 03/15/2021
Date Data Arrived at EDR: 03/16/2021
Date Made Active in Reports: 06/10/2021
Number of Days to Update: 86
Source: Environmental Protection Agency
Telephone: 202-566-2777
Last EDR Contact: 06/10/2021
Next Scheduled EDR Contact: 09/27/2021
Data Release Frequency: Semi-Annually

Local Lists of Landfill / Solid Waste Disposal Sites

WMUDS/SWAT: Waste Management Unit Database
Waste Management Unit Database System. WMUDS is used by the State Water Resources Control Board staff and the Regional Water Quality Control Boards for program tracking and inventory of waste management units. WMUDS is composed of the following databases: Facility Information, Scheduled Inspections Information, Waste Management Unit Information, SWAT Program Information, SWAT Report Summary Information, SWAT Report Summary Data, Chapter 15 (formerly Subchapter 15) Information, Chapter 15 Monitoring Parameters, TPCA Program Information, RCRA Program Information, Closure Information, and Interested Parties Information.

Date of Government Version: 04/01/2000
Date Data Arrived at EDR: 04/10/2000
Date Made Active in Reports: 05/10/2000
Number of Days to Update: 30

Source: State Water Resources Control Board
Telephone: 916-227-4448
Last EDR Contact: 04/21/2021
Next Scheduled EDR Contact: 08/09/2021
Data Release Frequency: No Update Planned

SWRCY: Recycler Database
A listing of recycling facilities in California.

Date of Government Version: 03/09/2021
Date Data Arrived at EDR: 03/09/2021
Date Made Active in Reports: 03/31/2021
Number of Days to Update: 22

Source: Department of Conservation
Telephone: 916-323-3836
Last EDR Contact: 06/04/2021
Next Scheduled EDR Contact: 09/20/2021
Data Release Frequency: Quarterly

HAULERS: Registered Waste Tire Haulers Listing
A listing of registered waste tire haulers.

Date of Government Version: 11/23/2020
Date Data Arrived at EDR: 11/23/2020
Date Made Active in Reports: 02/08/2021
Number of Days to Update: 77

Source: Integrated Waste Management Board
Telephone: 916-341-6422
Last EDR Contact: 06/15/2021
Next Scheduled EDR Contact: 08/23/2021
Data Release Frequency: Varies

INDIAN ODI: Report on the Status of Open Dumps on Indian Lands
Location of open dumps on Indian land.

Date of Government Version: 12/31/1998
Date Data Arrived at EDR: 12/03/2007
Date Made Active in Reports: 01/24/2008
Number of Days to Update: 52

Source: Environmental Protection Agency
Telephone: 703-308-8245
Last EDR Contact: 04/22/2021
Next Scheduled EDR Contact: 08/09/2021
Data Release Frequency: Varies

ODI: Open Dump Inventory
An open dump is defined as a disposal facility that does not comply with one or more of the Part 257 or Part 258 Subtitle D Criteria.

Date of Government Version: 06/30/1985
Date Data Arrived at EDR: 08/09/2004
Date Made Active in Reports: 09/17/2004
Number of Days to Update: 39

Source: Environmental Protection Agency
Telephone: 800-424-9346
Last EDR Contact: 06/09/2004
Next Scheduled EDR Contact: N/A
Data Release Frequency: No Update Planned

DEBRIS REGION 9: Torres Martinez Reservation Illegal Dump Site Locations
A listing of illegal dump sites location on the Torres Martinez Indian Reservation located in eastern Riverside County and northern Imperial County, California.

Date of Government Version: 01/12/2009
Date Data Arrived at EDR: 05/07/2009
Date Made Active in Reports: 09/21/2009
Number of Days to Update: 137

Source: EPA, Region 9
Telephone: 415-947-4219
Last EDR Contact: 04/14/2021
Next Scheduled EDR Contact: 08/02/2021
Data Release Frequency: No Update Planned

IHS OPEN DUMPS: Open Dumps on Indian Land
A listing of all open dumps located on Indian Land in the United States.

Date of Government Version: 04/01/2014
Date Data Arrived at EDR: 08/06/2014
Date Made Active in Reports: 01/29/2015
Number of Days to Update: 176

Source: Department of Health & Human Serivces, Indian Health Service
Telephone: 301-443-1452
Last EDR Contact: 04/29/2021
Next Scheduled EDR Contact: 08/09/2021
Data Release Frequency: Varies

Local Lists of Hazardous waste / Contaminated Sites

US HIST CDL: National Clandestine Laboratory Register

A listing of clandestine drug lab locations that have been removed from the DEAs National Clandestine Laboratory Register.

Date of Government Version: 12/07/2020
Date Data Arrived at EDR: 12/09/2020
Date Made Active in Reports: 03/02/2021
Number of Days to Update: 83

Source: Drug Enforcement Administration
Telephone: 202-307-1000
Last EDR Contact: 05/22/2021
Next Scheduled EDR Contact: 09/06/2021
Data Release Frequency: No Update Planned

HIST CAL-SITES: Calsites Database

The Calsites database contains potential or confirmed hazardous substance release properties. In 1996, California EPA reevaluated and significantly reduced the number of sites in the Calsites database. No longer updated by the state agency. It has been replaced by ENVIROSTOR.

Date of Government Version: 08/08/2005
Date Data Arrived at EDR: 08/03/2006
Date Made Active in Reports: 08/24/2006
Number of Days to Update: 21

Source: Department of Toxic Substance Control
Telephone: 916-323-3400
Last EDR Contact: 02/23/2009
Next Scheduled EDR Contact: 05/25/2009
Data Release Frequency: No Update Planned

SCH: School Property Evaluation Program

This category contains proposed and existing school sites that are being evaluated by DTSC for possible hazardous materials contamination. In some cases, these properties may be listed in the CalSites category depending on the level of threat to public health and safety or the environment they pose.

Date of Government Version: 01/25/2021
Date Data Arrived at EDR: 01/26/2021
Date Made Active in Reports: 04/13/2021
Number of Days to Update: 77

Source: Department of Toxic Substances Control
Telephone: 916-323-3400
Last EDR Contact: 04/23/2021
Next Scheduled EDR Contact: 08/09/2021
Data Release Frequency: Quarterly

CDL: Clandestine Drug Labs

A listing of drug lab locations. Listing of a location in this database does not indicate that any illegal drug lab materials were or were not present there, and does not constitute a determination that the location either requires or does not require additional cleanup work.

Date of Government Version: 12/31/2019
Date Data Arrived at EDR: 01/20/2021
Date Made Active in Reports: 04/08/2021
Number of Days to Update: 78

Source: Department of Toxic Substances Control
Telephone: 916-255-6504
Last EDR Contact: 06/29/2021
Next Scheduled EDR Contact: 10/18/2021
Data Release Frequency: Varies

TOXIC PITS: Toxic Pits Cleanup Act Sites

Toxic PITS Cleanup Act Sites. TOXIC PITS identifies sites suspected of containing hazardous substances where cleanup has not yet been completed.

Date of Government Version: 07/01/1995
Date Data Arrived at EDR: 08/30/1995
Date Made Active in Reports: 09/26/1995
Number of Days to Update: 27

Source: State Water Resources Control Board
Telephone: 916-227-4364
Last EDR Contact: 01/26/2009
Next Scheduled EDR Contact: 04/27/2009
Data Release Frequency: No Update Planned

CERS HAZ WASTE: CERS HAZ WASTE

List of sites in the California Environmental Protection Agency (CalEPA) Regulated Site Portal which fall under the Hazardous Chemical Management, Hazardous Waste Onsite Treatment, Household Hazardous Waste Collection, Hazardous Waste Generator, and RCRA LQ HW Generator programs.

Date of Government Version: 01/20/2021
Date Data Arrived at EDR: 01/20/2021
Date Made Active in Reports: 04/08/2021
Number of Days to Update: 78

Source: CalEPA
Telephone: 916-323-2514
Last EDR Contact: 04/20/2021
Next Scheduled EDR Contact: 08/02/2021
Data Release Frequency: Quarterly

US CDL: Clandestine Drug Labs

A listing of clandestine drug lab locations. The U.S. Department of Justice ("the Department") provides this web site as a public service. It contains addresses of some locations where law enforcement agencies reported they found chemicals or other items that indicated the presence of either clandestine drug laboratories or dumpsites. In most cases, the source of the entries is not the Department, and the Department has not verified the entry and does not guarantee its accuracy. Members of the public must verify the accuracy of all entries by, for example, contacting local law enforcement and local health departments.

Date of Government Version: 12/07/2020
Date Data Arrived at EDR: 12/09/2020
Date Made Active in Reports: 03/02/2021
Number of Days to Update: 83

Source: Drug Enforcement Administration
Telephone: 202-307-1000
Last EDR Contact: 05/18/2021
Next Scheduled EDR Contact: 09/06/2021
Data Release Frequency: Quarterly

PFAS: PFAS Contamination Site Location Listing

A listing of PFAS contaminated sites included in the GeoTracker database.

Date of Government Version: 02/24/2021
Date Data Arrived at EDR: 02/24/2021
Date Made Active in Reports: 05/14/2021
Number of Days to Update: 79

Source: State Water Resources Control Board
Telephone: 866-480-1028
Last EDR Contact: 06/04/2021
Next Scheduled EDR Contact: 09/20/2021
Data Release Frequency: Varies

Local Lists of Registered Storage Tanks

SWEEPS UST: SWEEPS UST Listing

Statewide Environmental Evaluation and Planning System. This underground storage tank listing was updated and maintained by a company contacted by the SWRCB in the early 1990's. The listing is no longer updated or maintained. The local agency is the contact for more information on a site on the SWEEPS list.

Date of Government Version: 06/01/1994
Date Data Arrived at EDR: 07/07/2005
Date Made Active in Reports: 08/11/2005
Number of Days to Update: 35

Source: State Water Resources Control Board
Telephone: N/A
Last EDR Contact: 06/03/2005
Next Scheduled EDR Contact: N/A
Data Release Frequency: No Update Planned

HIST UST: Hazardous Substance Storage Container Database

The Hazardous Substance Storage Container Database is a historical listing of UST sites. Refer to local/county source for current data.

Date of Government Version: 10/15/1990
Date Data Arrived at EDR: 01/25/1991
Date Made Active in Reports: 02/12/1991
Number of Days to Update: 18

Source: State Water Resources Control Board
Telephone: 916-341-5851
Last EDR Contact: 07/26/2001
Next Scheduled EDR Contact: N/A
Data Release Frequency: No Update Planned

SAN FRANCISCO AST: Aboveground Storage Tank Site Listing

Aboveground storage tank sites

Date of Government Version: 02/11/2021
Date Data Arrived at EDR: 02/11/2021
Date Made Active in Reports: 05/05/2021
Number of Days to Update: 83

Source: San Francisco County Department of Public Health
Telephone: 415-252-3896
Last EDR Contact: 04/27/2021
Next Scheduled EDR Contact: 08/16/2021
Data Release Frequency: Varies

CERS TANKS: California Environmental Reporting System (CERS) Tanks

List of sites in the California Environmental Protection Agency (CalEPA) Regulated Site Portal which fall under the Aboveground Petroleum Storage and Underground Storage Tank regulatory programs.

Date of Government Version: 01/20/2021
Date Data Arrived at EDR: 01/20/2021
Date Made Active in Reports: 04/08/2021
Number of Days to Update: 78

Source: California Environmental Protection Agency
Telephone: 916-323-2514
Last EDR Contact: 04/20/2021
Next Scheduled EDR Contact: 08/02/2021
Data Release Frequency: Quarterly

CA FID UST: Facility Inventory Database

The Facility Inventory Database (FID) contains a historical listing of active and inactive underground storage tank locations from the State Water Resource Control Board. Refer to local/county source for current data.

Date of Government Version: 10/31/1994
Date Data Arrived at EDR: 09/05/1995
Date Made Active in Reports: 09/29/1995
Number of Days to Update: 24

Source: California Environmental Protection Agency
Telephone: 916-341-5851
Last EDR Contact: 12/28/1998
Next Scheduled EDR Contact: N/A
Data Release Frequency: No Update Planned

Local Land Records

LIENS: Environmental Liens Listing

A listing of property locations with environmental liens for California where DTSC is a lien holder.

Date of Government Version: 03/01/2021
Date Data Arrived at EDR: 03/03/2021
Date Made Active in Reports: 05/20/2021
Number of Days to Update: 78

Source: Department of Toxic Substances Control
Telephone: 916-323-3400
Last EDR Contact: 05/25/2021
Next Scheduled EDR Contact: 09/13/2021
Data Release Frequency: Varies

LIENS 2: CERCLA Lien Information

A Federal CERCLA ('Superfund') lien can exist by operation of law at any site or property at which EPA has spent Superfund monies. These monies are spent to investigate and address releases and threatened releases of contamination. CERCLIS provides information as to the identity of these sites and properties.

Date of Government Version: 04/27/2021
Date Data Arrived at EDR: 05/03/2021
Date Made Active in Reports: 05/19/2021
Number of Days to Update: 16

Source: Environmental Protection Agency
Telephone: 202-564-6023
Last EDR Contact: 06/29/2021
Next Scheduled EDR Contact: 10/11/2021
Data Release Frequency: Semi-Annually

DEED: Deed Restriction Listing

Site Mitigation and Brownfields Reuse Program Facility Sites with Deed Restrictions & Hazardous Waste Management Program Facility Sites with Deed / Land Use Restriction. The DTSC Site Mitigation and Brownfields Reuse Program (SMBRP) list includes sites cleaned up under the program's oversight and generally does not include current or former hazardous waste facilities that required a hazardous waste facility permit. The list represents deed restrictions that are active. Some sites have multiple deed restrictions. The DTSC Hazardous Waste Management Program (HWMP) has developed a list of current or former hazardous waste facilities that have a recorded land use restriction at the local county recorder's office. The land use restrictions on this list were required by the DTSC HWMP as a result of the presence of hazardous substances that remain on site after the facility (or part of the facility) has been closed or cleaned up. The types of land use restriction include deed notice, deed restriction, or a land use restriction that binds current and future owners.

Date of Government Version: 03/02/2021
Date Data Arrived at EDR: 03/03/2021
Date Made Active in Reports: 05/19/2021
Number of Days to Update: 77

Source: DTSC and SWRCB
Telephone: 916-323-3400
Last EDR Contact: 05/28/2021
Next Scheduled EDR Contact: 09/13/2021
Data Release Frequency: Semi-Annually

Records of Emergency Release Reports

HMIRS: Hazardous Materials Information Reporting System
Hazardous Materials Incident Report System. HMIRS contains hazardous material spill incidents reported to DOT.

Date of Government Version: 03/22/2021
Date Data Arrived at EDR: 03/24/2021
Date Made Active in Reports: 06/17/2021
Number of Days to Update: 85
Source: U.S. Department of Transportation
Telephone: 202-366-4555
Last EDR Contact: 06/17/2021
Next Scheduled EDR Contact: 10/04/2021
Data Release Frequency: Quarterly

CHMIRS: California Hazardous Material Incident Report System
California Hazardous Material Incident Reporting System. CHMIRS contains information on reported hazardous material incidents (accidental releases or spills).

Date of Government Version: 12/31/2020
Date Data Arrived at EDR: 01/20/2021
Date Made Active in Reports: 04/08/2021
Number of Days to Update: 78
Source: Office of Emergency Services
Telephone: 916-845-8400
Last EDR Contact: 04/20/2021
Next Scheduled EDR Contact: 08/02/2021
Data Release Frequency: Semi-Annually

LDS: Land Disposal Sites Listing (GEOTRACKER)
Land Disposal sites (Landfills) included in GeoTracker. GeoTracker is the Water Boards data management system for sites that impact, or have the potential to impact, water quality in California, with emphasis on groundwater.

Date of Government Version: 03/08/2021
Date Data Arrived at EDR: 03/09/2021
Date Made Active in Reports: 03/31/2021
Number of Days to Update: 22
Source: State Water Qualilty Control Board
Telephone: 866-480-1028
Last EDR Contact: 06/03/2021
Next Scheduled EDR Contact: 09/20/2021
Data Release Frequency: Quarterly

MCS: Military Cleanup Sites Listing (GEOTRACKER)
Military sites (consisting of: Military UST sites; Military Privatized sites; and Military Cleanup sites [formerly known as DoD non UST]) included in GeoTracker. GeoTracker is the Water Boards data management system for sites that impact, or have the potential to impact, water quality in California, with emphasis on groundwater.

Date of Government Version: 03/08/2021
Date Data Arrived at EDR: 03/09/2021
Date Made Active in Reports: 03/31/2021
Number of Days to Update: 22
Source: State Water Resources Control Board
Telephone: 866-480-1028
Last EDR Contact: 06/03/2021
Next Scheduled EDR Contact: 09/20/2021
Data Release Frequency: Quarterly

SPILLS 90: SPILLS90 data from FirstSearch
Spills 90 includes those spill and release records available exclusively from FirstSearch databases. Typically, they may include chemical, oil and/or hazardous substance spills recorded after 1990. Duplicate records that are already included in EDR incident and release records are not included in Spills 90.

Date of Government Version: 06/06/2012
Date Data Arrived at EDR: 01/03/2013
Date Made Active in Reports: 02/22/2013
Number of Days to Update: 50
Source: FirstSearch
Telephone: N/A
Last EDR Contact: 01/03/2013
Next Scheduled EDR Contact: N/A
Data Release Frequency: No Update Planned

Other Ascertainable Records

RCRA NonGen / NLR: RCRA - Non Generators / No Longer Regulated
RCRAInfo is EPA's comprehensive information system, providing access to data supporting the Resource Conservation and Recovery Act (RCRA) of 1976 and the Hazardous and Solid Waste Amendments (HSWA) of 1984. The database includes selective information on sites which generate, transport, store, treat and/or dispose of hazardous waste as defined by the Resource Conservation and Recovery Act (RCRA). Non-Generators do not presently generate hazardous waste.

Date of Government Version: 03/22/2021
Date Data Arrived at EDR: 03/23/2021
Date Made Active in Reports: 05/19/2021
Number of Days to Update: 57

Source: Environmental Protection Agency
Telephone: (415) 495-8895
Last EDR Contact: 06/21/2021
Next Scheduled EDR Contact: 10/04/2021
Data Release Frequency: Quarterly

FUDS: Formerly Used Defense Sites

The listing includes locations of Formerly Used Defense Sites properties where the US Army Corps of Engineers is actively working or will take necessary cleanup actions.

Date of Government Version: 02/11/2021
Date Data Arrived at EDR: 02/17/2021
Date Made Active in Reports: 04/05/2021
Number of Days to Update: 47

Source: U.S. Army Corps of Engineers
Telephone: 202-528-4285
Last EDR Contact: 05/18/2021
Next Scheduled EDR Contact: 08/30/2021
Data Release Frequency: Varies

DOD: Department of Defense Sites

This data set consists of federally owned or administered lands, administered by the Department of Defense, that have any area equal to or greater than 640 acres of the United States, Puerto Rico, and the U.S. Virgin Islands.

Date of Government Version: 12/31/2005
Date Data Arrived at EDR: 11/10/2006
Date Made Active in Reports: 01/11/2007
Number of Days to Update: 62

Source: USGS
Telephone: 888-275-8747
Last EDR Contact: 04/16/2021
Next Scheduled EDR Contact: 07/26/2021
Data Release Frequency: Semi-Annually

FEDLAND: Federal and Indian Lands

Federally and Indian administrated lands of the United States. Lands included are administrated by: Army Corps of Engineers, Bureau of Reclamation, National Wild and Scenic River, National Wildlife Refuge, Public Domain Land, Wilderness, Wilderness Study Area, Wildlife Management Area, Bureau of Indian Affairs, Bureau of Land Management, Department of Justice, Forest Service, Fish and Wildlife Service, National Park Service.

Date of Government Version: 04/02/2018
Date Data Arrived at EDR: 04/11/2018
Date Made Active in Reports: 11/06/2019
Number of Days to Update: 574

Source: U.S. Geological Survey
Telephone: 888-275-8747
Last EDR Contact: 04/05/2021
Next Scheduled EDR Contact: 07/19/2021
Data Release Frequency: N/A

SCRD DRYCLEANERS: State Coalition for Remediation of Drycleaners Listing

The State Coalition for Remediation of Drycleaners was established in 1998, with support from the U.S. EPA Office of Superfund Remediation and Technology Innovation. It is comprised of representatives of states with established drycleaner remediation programs. Currently the member states are Alabama, Connecticut, Florida, Illinois, Kansas, Minnesota, Missouri, North Carolina, Oregon, South Carolina, Tennessee, Texas, and Wisconsin.

Date of Government Version: 01/01/2017
Date Data Arrived at EDR: 02/03/2017
Date Made Active in Reports: 04/07/2017
Number of Days to Update: 63

Source: Environmental Protection Agency
Telephone: 615-532-8599
Last EDR Contact: 05/18/2021
Next Scheduled EDR Contact: 08/23/2021
Data Release Frequency: Varies

US FIN ASSUR: Financial Assurance Information

All owners and operators of facilities that treat, store, or dispose of hazardous waste are required to provide proof that they will have sufficient funds to pay for the clean up, closure, and post-closure care of their facilities.

Date of Government Version: 03/22/2021
Date Data Arrived at EDR: 03/23/2021
Date Made Active in Reports: 06/17/2021
Number of Days to Update: 86

Source: Environmental Protection Agency
Telephone: 202-566-1917
Last EDR Contact: 06/21/2021
Next Scheduled EDR Contact: 10/04/2021
Data Release Frequency: Quarterly

EPA WATCH LIST: EPA WATCH LIST

EPA maintains a "Watch List" to facilitate dialogue between EPA, state and local environmental agencies on enforcement matters relating to facilities with alleged violations identified as either significant or high priority. Being on the Watch List does not mean that the facility has actually violated the law only that an investigation by EPA or a state or local environmental agency has led those organizations to allege that an unproven violation has in fact occurred. Being on the Watch List does not represent a higher level of concern regarding the alleged violations that were detected, but instead indicates cases requiring additional dialogue between EPA, state and local agencies - primarily because of the length of time the alleged violation has gone unaddressed or unresolved.

Date of Government Version: 08/30/2013
Date Data Arrived at EDR: 03/21/2014
Date Made Active in Reports: 06/17/2014
Number of Days to Update: 88

Source: Environmental Protection Agency
Telephone: 617-520-3000
Last EDR Contact: 04/30/2021
Next Scheduled EDR Contact: 08/16/2021
Data Release Frequency: Quarterly

2020 COR ACTION: 2020 Corrective Action Program List

The EPA has set ambitious goals for the RCRA Corrective Action program by creating the 2020 Corrective Action Universe. This RCRA cleanup baseline includes facilities expected to need corrective action. The 2020 universe contains a wide variety of sites. Some properties are heavily contaminated while others were contaminated but have since been cleaned up. Still others have not been fully investigated yet, and may require little or no remediation. Inclusion in the 2020 Universe does not necessarily imply failure on the part of a facility to meet its RCRA obligations.

Date of Government Version: 09/30/2017
Date Data Arrived at EDR: 05/08/2018
Date Made Active in Reports: 07/20/2018
Number of Days to Update: 73

Source: Environmental Protection Agency
Telephone: 703-308-4044
Last EDR Contact: 05/07/2021
Next Scheduled EDR Contact: 08/16/2021
Data Release Frequency: Varies

TSCA: Toxic Substances Control Act

Toxic Substances Control Act. TSCA identifies manufacturers and importers of chemical substances included on the TSCA Chemical Substance Inventory list. It includes data on the production volume of these substances by plant site.

Date of Government Version: 12/31/2016
Date Data Arrived at EDR: 06/17/2020
Date Made Active in Reports: 09/10/2020
Number of Days to Update: 85

Source: EPA
Telephone: 202-260-5521
Last EDR Contact: 06/17/2021
Next Scheduled EDR Contact: 09/27/2021
Data Release Frequency: Every 4 Years

TRIS: Toxic Chemical Release Inventory System

Toxic Release Inventory System. TRIS identifies facilities which release toxic chemicals to the air, water and land in reportable quantities under SARA Title III Section 313.

Date of Government Version: 12/31/2018
Date Data Arrived at EDR: 08/14/2020
Date Made Active in Reports: 11/04/2020
Number of Days to Update: 82

Source: EPA
Telephone: 202-566-0250
Last EDR Contact: 05/17/2021
Next Scheduled EDR Contact: 08/30/2021
Data Release Frequency: Annually

SSTS: Section 7 Tracking Systems

Section 7 of the Federal Insecticide, Fungicide and Rodenticide Act, as amended (92 Stat. 829) requires all registered pesticide-producing establishments to submit a report to the Environmental Protection Agency by March 1st each year. Each establishment must report the types and amounts of pesticides, active ingredients and devices being produced, and those having been produced and sold or distributed in the past year.

Date of Government Version: 01/20/2021
Date Data Arrived at EDR: 01/21/2021
Date Made Active in Reports: 03/22/2021
Number of Days to Update: 60

Source: EPA
Telephone: 202-564-4203
Last EDR Contact: 04/20/2021
Next Scheduled EDR Contact: 08/02/2021
Data Release Frequency: Annually

ROD: Records Of Decision

Record of Decision. ROD documents mandate a permanent remedy at an NPL (Superfund) site containing technical and health information to aid in the cleanup.

Date of Government Version: 04/27/2021
Date Data Arrived at EDR: 05/03/2021
Date Made Active in Reports: 05/19/2021
Number of Days to Update: 16

Source: EPA
Telephone: 703-416-0223
Last EDR Contact: 06/29/2021
Next Scheduled EDR Contact: 09/13/2021
Data Release Frequency: Annually

RMP: Risk Management Plans

When Congress passed the Clean Air Act Amendments of 1990, it required EPA to publish regulations and guidance for chemical accident prevention at facilities using extremely hazardous substances. The Risk Management Program Rule (RMP Rule) was written to implement Section 112(r) of these amendments. The rule, which built upon existing industry codes and standards, requires companies of all sizes that use certain flammable and toxic substances to develop a Risk Management Program, which includes a(n): Hazard assessment that details the potential effects of an accidental release, an accident history of the last five years, and an evaluation of worst-case and alternative accidental releases; Prevention program that includes safety precautions and maintenance, monitoring, and employee training measures; and Emergency response program that spells out emergency health care, employee training measures and procedures for informing the public and response agencies (e.g the fire department) should an accident occur.

Date of Government Version: 01/22/2021
Date Data Arrived at EDR: 02/18/2021
Date Made Active in Reports: 05/11/2021
Number of Days to Update: 82

Source: Environmental Protection Agency
Telephone: 202-564-8600
Last EDR Contact: 04/19/2021
Next Scheduled EDR Contact: 08/02/2021
Data Release Frequency: Varies

RAATS: RCRA Administrative Action Tracking System

RCRA Administration Action Tracking System. RAATS contains records based on enforcement actions issued under RCRA pertaining to major violators and includes administrative and civil actions brought by the EPA. For administration actions after September 30, 1995, data entry in the RAATS database was discontinued. EPA will retain a copy of the database for historical records. It was necessary to terminate RAATS because a decrease in agency resources made it impossible to continue to update the information contained in the database.

Date of Government Version: 04/17/1995
Date Data Arrived at EDR: 07/03/1995
Date Made Active in Reports: 08/07/1995
Number of Days to Update: 35

Source: EPA
Telephone: 202-564-4104
Last EDR Contact: 06/02/2008
Next Scheduled EDR Contact: 09/01/2008
Data Release Frequency: No Update Planned

PRP: Potentially Responsible Parties

A listing of verified Potentially Responsible Parties

Date of Government Version: 12/30/2020
Date Data Arrived at EDR: 01/14/2021
Date Made Active in Reports: 03/05/2021
Number of Days to Update: 50

Source: EPA
Telephone: 202-564-6023
Last EDR Contact: 06/29/2021
Next Scheduled EDR Contact: 08/16/2021
Data Release Frequency: Quarterly

PADS: PCB Activity Database System

PCB Activity Database. PADS Identifies generators, transporters, commercial storers and/or brokers and disposers of PCB's who are required to notify the EPA of such activities.

Date of Government Version: 11/19/2020
Date Data Arrived at EDR: 01/08/2021
Date Made Active in Reports: 03/22/2021
Number of Days to Update: 73

Source: EPA
Telephone: 202-566-0500
Last EDR Contact: 04/09/2021
Next Scheduled EDR Contact: 07/19/2021
Data Release Frequency: Annually

ICIS: Integrated Compliance Information System

The Integrated Compliance Information System (ICIS) supports the information needs of the national enforcement and compliance program as well as the unique needs of the National Pollutant Discharge Elimination System (NPDES) program.

Date of Government Version: 11/18/2016
Date Data Arrived at EDR: 11/23/2016
Date Made Active in Reports: 02/10/2017
Number of Days to Update: 79

Source: Environmental Protection Agency
Telephone: 202-564-2501
Last EDR Contact: 06/29/2021
Next Scheduled EDR Contact: 10/18/2021
Data Release Frequency: Quarterly

FTTS: FIFRA/ TSCA Tracking System - FIFRA (Federal Insecticide, Fungicide, & Rodenticide Act)/TSCA (Toxic Substances Control Act)

FTTS tracks administrative cases and pesticide enforcement actions and compliance activities related to FIFRA, TSCA and EPCRA (Emergency Planning and Community Right-to-Know Act). To maintain currency, EDR contacts the Agency on a quarterly basis.

Date of Government Version: 04/09/2009
Date Data Arrived at EDR: 04/16/2009
Date Made Active in Reports: 05/11/2009
Number of Days to Update: 25

Source: EPA/Office of Prevention, Pesticides and Toxic Substances
Telephone: 202-566-1667
Last EDR Contact: 08/18/2017
Next Scheduled EDR Contact: 12/04/2017
Data Release Frequency: No Update Planned

FTTS INSP: FIFRA/ TSCA Tracking System - FIFRA (Federal Insecticide, Fungicide, & Rodenticide Act)/TSCA (Toxic Substances Control Act)

A listing of FIFRA/TSCA Tracking System (FTTS) inspections and enforcements.

Date of Government Version: 04/09/2009
Date Data Arrived at EDR: 04/16/2009
Date Made Active in Reports: 05/11/2009
Number of Days to Update: 25

Source: EPA
Telephone: 202-566-1667
Last EDR Contact: 08/18/2017
Next Scheduled EDR Contact: 12/04/2017
Data Release Frequency: No Update Planned

MLTS: Material Licensing Tracking System

MLTS is maintained by the Nuclear Regulatory Commission and contains a list of approximately 8,100 sites which possess or use radioactive materials and which are subject to NRC licensing requirements. To maintain currency, EDR contacts the Agency on a quarterly basis.

Date of Government Version: 03/08/2021
Date Data Arrived at EDR: 03/11/2021
Date Made Active in Reports: 05/11/2021
Number of Days to Update: 61

Source: Nuclear Regulatory Commission
Telephone: 301-415-7169
Last EDR Contact: 04/16/2021
Next Scheduled EDR Contact: 08/02/2021
Data Release Frequency: Quarterly

COAL ASH DOE: Steam-Electric Plant Operation Data

A listing of power plants that store ash in surface ponds.

Date of Government Version: 12/31/2019
Date Data Arrived at EDR: 12/01/2020
Date Made Active in Reports: 02/09/2021
Number of Days to Update: 70

Source: Department of Energy
Telephone: 202-586-8719
Last EDR Contact: 05/27/2021
Next Scheduled EDR Contact: 09/13/2021
Data Release Frequency: Varies

COAL ASH EPA: Coal Combustion Residues Surface Impoundments List

A listing of coal combustion residues surface impoundments with high hazard potential ratings.

Date of Government Version: 01/12/2017
Date Data Arrived at EDR: 03/05/2019
Date Made Active in Reports: 11/11/2019
Number of Days to Update: 251

Source: Environmental Protection Agency
Telephone: N/A
Last EDR Contact: 05/27/2021
Next Scheduled EDR Contact: 09/13/2021
Data Release Frequency: Varies

PCB TRANSFORMER: PCB Transformer Registration Database
The database of PCB transformer registrations that includes all PCB registration submittals.

Date of Government Version: 09/13/2019
Date Data Arrived at EDR: 11/06/2019
Date Made Active in Reports: 02/10/2020
Number of Days to Update: 96
Source: Environmental Protection Agency
Telephone: 202-566-0517
Last EDR Contact: 05/07/2021
Next Scheduled EDR Contact: 08/16/2021
Data Release Frequency: Varies

RADINFO: Radiation Information Database
The Radiation Information Database (RADINFO) contains information about facilities that are regulated by U.S. Environmental Protection Agency (EPA) regulations for radiation and radioactivity.

Date of Government Version: 07/01/2019
Date Data Arrived at EDR: 07/01/2019
Date Made Active in Reports: 09/23/2019
Number of Days to Update: 84
Source: Environmental Protection Agency
Telephone: 202-343-9775
Last EDR Contact: 06/22/2021
Next Scheduled EDR Contact: 10/11/2021
Data Release Frequency: Quarterly

HIST FTTS: FIFRA/TSCA Tracking System Administrative Case Listing
A complete administrative case listing from the FIFRA/TSCA Tracking System (FTTS) for all ten EPA regions. The information was obtained from the National Compliance Database (NCDB). NCDB supports the implementation of FIFRA (Federal Insecticide, Fungicide, and Rodenticide Act) and TSCA (Toxic Substances Control Act). Some EPA regions are now closing out records. Because of that, and the fact that some EPA regions are not providing EPA Headquarters with updated records, it was decided to create a HIST FTTS database. It included records that may not be included in the newer FTTS database updates. This database is no longer updated.

Date of Government Version: 10/19/2006
Date Data Arrived at EDR: 03/01/2007
Date Made Active in Reports: 04/10/2007
Number of Days to Update: 40
Source: Environmental Protection Agency
Telephone: 202-564-2501
Last EDR Contact: 12/17/2007
Next Scheduled EDR Contact: 03/17/2008
Data Release Frequency: No Update Planned

HIST FTTS INSP: FIFRA/TSCA Tracking System Inspection & Enforcement Case Listing
A complete inspection and enforcement case listing from the FIFRA/TSCA Tracking System (FTTS) for all ten EPA regions. The information was obtained from the National Compliance Database (NCDB). NCDB supports the implementation of FIFRA (Federal Insecticide, Fungicide, and Rodenticide Act) and TSCA (Toxic Substances Control Act). Some EPA regions are now closing out records. Because of that, and the fact that some EPA regions are not providing EPA Headquarters with updated records, it was decided to create a HIST FTTS database. It included records that may not be included in the newer FTTS database updates. This database is no longer updated.

Date of Government Version: 10/19/2006
Date Data Arrived at EDR: 03/01/2007
Date Made Active in Reports: 04/10/2007
Number of Days to Update: 40
Source: Environmental Protection Agency
Telephone: 202-564-2501
Last EDR Contact: 12/17/2008
Next Scheduled EDR Contact: 03/17/2008
Data Release Frequency: No Update Planned

DOT OPS: Incident and Accident Data
Department of Transporation, Office of Pipeline Safety Incident and Accident data.

Date of Government Version: 01/02/2020
Date Data Arrived at EDR: 01/28/2020
Date Made Active in Reports: 04/17/2020
Number of Days to Update: 80
Source: Department of Transporation, Office of Pipeline Safety
Telephone: 202-366-4595
Last EDR Contact: 04/27/2021
Next Scheduled EDR Contact: 08/09/2021
Data Release Frequency: Quarterly

CONSENT: Superfund (CERCLA) Consent Decrees
Major legal settlements that establish responsibility and standards for cleanup at NPL (Superfund) sites. Released periodically by United States District Courts after settlement by parties to litigation matters.

Date of Government Version: 12/31/2020
Date Data Arrived at EDR: 01/13/2021
Date Made Active in Reports: 03/22/2021
Number of Days to Update: 68

Source: Department of Justice, Consent Decree Library
Telephone: Varies
Last EDR Contact: 07/02/2021
Next Scheduled EDR Contact: 10/18/2021
Data Release Frequency: Varies

BRS: Biennial Reporting System

The Biennial Reporting System is a national system administered by the EPA that collects data on the generation and management of hazardous waste. BRS captures detailed data from two groups: Large Quantity Generators (LQG) and Treatment, Storage, and Disposal Facilities.

Date of Government Version: 12/31/2017
Date Data Arrived at EDR: 06/22/2020
Date Made Active in Reports: 11/20/2020
Number of Days to Update: 151

Source: EPA/NTIS
Telephone: 800-424-9346
Last EDR Contact: 06/21/2021
Next Scheduled EDR Contact: 10/04/2021
Data Release Frequency: Biennially

INDIAN RESERV: Indian Reservations

This map layer portrays Indian administered lands of the United States that have any area equal to or greater than 640 acres.

Date of Government Version: 12/31/2014
Date Data Arrived at EDR: 07/14/2015
Date Made Active in Reports: 01/10/2017
Number of Days to Update: 546

Source: USGS
Telephone: 202-208-3710
Last EDR Contact: 07/02/2021
Next Scheduled EDR Contact: 10/18/2021
Data Release Frequency: Semi-Annually

FUSRAP: Formerly Utilized Sites Remedial Action Program

DOE established the Formerly Utilized Sites Remedial Action Program (FUSRAP) in 1974 to remediate sites where radioactive contamination remained from Manhattan Project and early U.S. Atomic Energy Commission (AEC) operations.

Date of Government Version: 08/08/2017
Date Data Arrived at EDR: 09/11/2018
Date Made Active in Reports: 09/14/2018
Number of Days to Update: 3

Source: Department of Energy
Telephone: 202-586-3559
Last EDR Contact: 04/28/2021
Next Scheduled EDR Contact: 08/16/2021
Data Release Frequency: Varies

UMTRA: Uranium Mill Tailings Sites

Uranium ore was mined by private companies for federal government use in national defense programs. When the mills shut down, large piles of the sand-like material (mill tailings) remain after uranium has been extracted from the ore. Levels of human exposure to radioactive materials from the piles are low; however, in some cases tailings were used as construction materials before the potential health hazards of the tailings were recognized.

Date of Government Version: 08/30/2019
Date Data Arrived at EDR: 11/15/2019
Date Made Active in Reports: 01/28/2020
Number of Days to Update: 74

Source: Department of Energy
Telephone: 505-845-0011
Last EDR Contact: 05/21/2021
Next Scheduled EDR Contact: 08/30/2021
Data Release Frequency: Varies

LEAD SMELTER 1: Lead Smelter Sites

A listing of former lead smelter site locations.

Date of Government Version: 04/27/2021
Date Data Arrived at EDR: 05/03/2021
Date Made Active in Reports: 05/19/2021
Number of Days to Update: 16

Source: Environmental Protection Agency
Telephone: 703-603-8787
Last EDR Contact: 06/29/2021
Next Scheduled EDR Contact: 10/11/2021
Data Release Frequency: Varies

LEAD SMELTER 2: Lead Smelter Sites

A list of several hundred sites in the U.S. where secondary lead smelting was done from 1931and 1964. These sites may pose a threat to public health through ingestion or inhalation of contaminated soil or dust

Date of Government Version: 04/05/2001
Date Data Arrived at EDR: 10/27/2010
Date Made Active in Reports: 12/02/2010
Number of Days to Update: 36

Source: American Journal of Public Health
Telephone: 703-305-6451
Last EDR Contact: 12/02/2009
Next Scheduled EDR Contact: N/A
Data Release Frequency: No Update Planned

US AIRS (AFS): Aerometric Information Retrieval System Facility Subsystem (AFS)

The database is a sub-system of Aerometric Information Retrieval System (AIRS). AFS contains compliance data on air pollution point sources regulated by the U.S. EPA and/or state and local air regulatory agencies. This information comes from source reports by various stationary sources of air pollution, such as electric power plants, steel mills, factories, and universities, and provides information about the air pollutants they produce. Action, air program, air program pollutant, and general level plant data. It is used to track emissions and compliance data from industrial plants.

Date of Government Version: 10/12/2016
Date Data Arrived at EDR: 10/26/2016
Date Made Active in Reports: 02/03/2017
Number of Days to Update: 100

Source: EPA
Telephone: 202-564-2496
Last EDR Contact: 09/26/2017
Next Scheduled EDR Contact: 01/08/2018
Data Release Frequency: Annually

US AIRS MINOR: Air Facility System Data

A listing of minor source facilities.

Date of Government Version: 10/12/2016
Date Data Arrived at EDR: 10/26/2016
Date Made Active in Reports: 02/03/2017
Number of Days to Update: 100

Source: EPA
Telephone: 202-564-2496
Last EDR Contact: 09/26/2017
Next Scheduled EDR Contact: 01/08/2018
Data Release Frequency: Annually

US MINES: Mines Master Index File

Contains all mine identification numbers issued for mines active or opened since 1971. The data also includes violation information.

Date of Government Version: 02/01/2021
Date Data Arrived at EDR: 02/24/2021
Date Made Active in Reports: 05/19/2021
Number of Days to Update: 84

Source: Department of Labor, Mine Safety and Health Administration
Telephone: 303-231-5959
Last EDR Contact: 05/25/2021
Next Scheduled EDR Contact: 09/06/2021
Data Release Frequency: Semi-Annually

MINES VIOLATIONS: MSHA Violation Assessment Data

Mines violation and assessment information. Department of Labor, Mine Safety & Health Administration.

Date of Government Version: 05/27/2021
Date Data Arrived at EDR: 05/27/2021
Date Made Active in Reports: 06/10/2021
Number of Days to Update: 14

Source: DOL, Mine Safety & Health Admi
Telephone: 202-693-9424
Last EDR Contact: 07/01/2021
Next Scheduled EDR Contact: 09/13/2021
Data Release Frequency: Quarterly

US MINES 2: Ferrous and Nonferrous Metal Mines Database Listing

This map layer includes ferrous (ferrous metal mines are facilities that extract ferrous metals, such as iron ore or molybdenum) and nonferrous (Nonferrous metal mines are facilities that extract nonferrous metals, such as gold, silver, copper, zinc, and lead) metal mines in the United States.

Date of Government Version: 05/06/2020
Date Data Arrived at EDR: 05/27/2020
Date Made Active in Reports: 08/13/2020
Number of Days to Update: 78

Source: USGS
Telephone: 703-648-7709
Last EDR Contact: 05/27/2021
Next Scheduled EDR Contact: 09/06/2021
Data Release Frequency: Varies

US MINES 3: Active Mines & Mineral Plants Database Listing

Active Mines and Mineral Processing Plant operations for commodities monitored by the Minerals Information Team of the USGS.

Date of Government Version: 04/14/2011
Date Data Arrived at EDR: 06/08/2011
Date Made Active in Reports: 09/13/2011
Number of Days to Update: 97

Source: USGS
Telephone: 703-648-7709
Last EDR Contact: 05/27/2021
Next Scheduled EDR Contact: 09/06/2021
Data Release Frequency: Varies

ABANDONED MINES: Abandoned Mines

An inventory of land and water impacted by past mining (primarily coal mining) is maintained by OSMRE to provide information needed to implement the Surface Mining Control and Reclamation Act of 1977 (SMCRA). The inventory contains information on the location, type, and extent of AML impacts, as well as, information on the cost associated with the reclamation of those problems. The inventory is based upon field surveys by State, Tribal, and OSMRE program officials. It is dynamic to the extent that it is modified as new problems are identified and existing problems are reclaimed.

Date of Government Version: 03/23/2021
Date Data Arrived at EDR: 03/25/2021
Date Made Active in Reports: 06/17/2021
Number of Days to Update: 84

Source: Department of Interior
Telephone: 202-208-2609
Last EDR Contact: 06/14/2021
Next Scheduled EDR Contact: 09/20/2021
Data Release Frequency: Quarterly

FINDS: Facility Index System/Facility Registry System

Facility Index System. FINDS contains both facility information and 'pointers' to other sources that contain more detail. EDR includes the following FINDS databases in this report: PCS (Permit Compliance System), AIRS (Aerometric Information Retrieval System), DOCKET (Enforcement Docket used to manage and track information on civil judicial enforcement cases for all environmental statutes), FURS (Federal Underground Injection Control), C-DOCKET (Criminal Docket System used to track criminal enforcement actions for all environmental statutes), FFIS (Federal Facilities Information System), STATE (State Environmental Laws and Statutes), and PADS (PCB Activity Data System).

Date of Government Version: 02/03/2021
Date Data Arrived at EDR: 03/03/2021
Date Made Active in Reports: 04/05/2021
Number of Days to Update: 33

Source: EPA
Telephone: (415) 947-8000
Last EDR Contact: 05/18/2021
Next Scheduled EDR Contact: 09/13/2021
Data Release Frequency: Quarterly

DOCKET HWC: Hazardous Waste Compliance Docket Listing

A complete list of the Federal Agency Hazardous Waste Compliance Docket Facilities.

Date of Government Version: 11/03/2020
Date Data Arrived at EDR: 11/17/2020
Date Made Active in Reports: 02/09/2021
Number of Days to Update: 84

Source: Environmental Protection Agency
Telephone: 202-564-0527
Last EDR Contact: 05/21/2021
Next Scheduled EDR Contact: 09/06/2021
Data Release Frequency: Varies

ECHO: Enforcement & Compliance History Information

ECHO provides integrated compliance and enforcement information for about 800,000 regulated facilities nationwide.

Date of Government Version: 04/04/2021
Date Data Arrived at EDR: 04/06/2021
Date Made Active in Reports: 06/25/2021
Number of Days to Update: 80

Source: Environmental Protection Agency
Telephone: 202-564-2280
Last EDR Contact: 07/01/2021
Next Scheduled EDR Contact: 10/18/2021
Data Release Frequency: Quarterly

UXO: Unexploded Ordnance Sites

A listing of unexploded ordnance site locations

Date of Government Version: 12/31/2018
Date Data Arrived at EDR: 07/02/2020
Date Made Active in Reports: 09/17/2020
Number of Days to Update: 77

Source: Department of Defense
Telephone: 703-704-1564
Last EDR Contact: 04/13/2021
Next Scheduled EDR Contact: 07/26/2021
Data Release Frequency: Varies

FUELS PROGRAM: EPA Fuels Program Registered Listing

This listing includes facilities that are registered under the Part 80 (Code of Federal Regulations) EPA Fuels Programs. All companies now are required to submit new and updated registrations.

Date of Government Version: 02/17/2021
Date Data Arrived at EDR: 02/17/2021
Date Made Active in Reports: 03/22/2021
Number of Days to Update: 33

Source: EPA
Telephone: 800-385-6164
Last EDR Contact: 05/14/2021
Next Scheduled EDR Contact: 08/30/2021
Data Release Frequency: Quarterly

CA BOND EXP. PLAN: Bond Expenditure Plan

Department of Health Services developed a site-specific expenditure plan as the basis for an appropriation of Hazardous Substance Cleanup Bond Act funds. It is not updated.

Date of Government Version: 01/01/1989
Date Data Arrived at EDR: 07/27/1994
Date Made Active in Reports: 08/02/1994
Number of Days to Update: 6

Source: Department of Health Services
Telephone: 916-255-2118
Last EDR Contact: 05/31/1994
Next Scheduled EDR Contact: N/A
Data Release Frequency: No Update Planned

CORTESE: "Cortese" Hazardous Waste & Substances Sites List

The sites for the list are designated by the State Water Resource Control Board (LUST), the Integrated Waste Board (SWF/LS), and the Department of Toxic Substances Control (Cal-Sites).

Date of Government Version: 03/22/2021
Date Data Arrived at EDR: 03/23/2021
Date Made Active in Reports: 06/10/2021
Number of Days to Update: 79

Source: CAL EPA/Office of Emergency Information
Telephone: 916-323-3400
Last EDR Contact: 06/17/2021
Next Scheduled EDR Contact: 10/04/2021
Data Release Frequency: Quarterly

CUPA LIVERMORE-PLEASANTON: CUPA Facility Listing

list of facilities associated with the various CUPA programs in Livermore-Pleasanton

Date of Government Version: 05/01/2019
Date Data Arrived at EDR: 05/14/2019
Date Made Active in Reports: 07/17/2019
Number of Days to Update: 64

Source: Livermore-Pleasanton Fire Department
Telephone: 925-454-2361
Last EDR Contact: 05/14/2021
Next Scheduled EDR Contact: 08/23/2021
Data Release Frequency: Varies

DRYCLEAN AVAQMD: Antelope Valley Air Quality Management District Drycleaner Listing

A listing of dry cleaners in the Antelope Valley Air Quality Management District.

Date of Government Version: 02/26/2021
Date Data Arrived at EDR: 03/02/2021
Date Made Active in Reports: 05/19/2021
Number of Days to Update: 78

Source: Antelope Valley Air Quality Management District
Telephone: 661-723-8070
Last EDR Contact: 05/25/2021
Next Scheduled EDR Contact: 09/13/2021
Data Release Frequency: Varies

DRYCLEANERS: Cleaner Facilities

A list of drycleaner related facilities that have EPA ID numbers. These are facilities with certain SIC codes: power laundries, family and commercial; garment pressing and cleaner's agents; linen supply; coin-operated laundries and cleaning; drycleaning plants, except rugs; carpet and upholster cleaning; industrial launderers; laundry and garment services.

Date of Government Version: 03/01/2021
Date Data Arrived at EDR: 03/04/2021
Date Made Active in Reports: 05/20/2021
Number of Days to Update: 77

Source: Department of Toxic Substance Control
Telephone: 916-327-4498
Last EDR Contact: 05/25/2021
Next Scheduled EDR Contact: 09/13/2021
Data Release Frequency: Annually

DRYCLEAN SOUTH COAST: South Coast Air Quality Management District Drycleaner Listing
A listing of dry cleaners in the South Coast Air Quality Management District

Date of Government Version: 02/23/2021
Date Data Arrived at EDR: 02/25/2021
Date Made Active in Reports: 05/19/2021
Number of Days to Update: 83

Source: South Coast Air Quality Management District
Telephone: 909-396-3211
Last EDR Contact: 05/18/2021
Next Scheduled EDR Contact: 09/06/2021
Data Release Frequency: Varies

EMI: Emissions Inventory Data
Toxics and criteria pollutant emissions data collected by the ARB and local air pollution agencies.

Date of Government Version: 12/31/2018
Date Data Arrived at EDR: 06/16/2020
Date Made Active in Reports: 08/28/2020
Number of Days to Update: 73

Source: California Air Resources Board
Telephone: 916-322-2990
Last EDR Contact: 06/10/2021
Next Scheduled EDR Contact: 09/27/2021
Data Release Frequency: Varies

ENF: Enforcement Action Listing
A listing of Water Board Enforcement Actions. Formal is everything except Oral/Verbal Communication, Notice of Violation, Expedited Payment Letter, and Staff Enforcement Letter.

Date of Government Version: 12/31/2020
Date Data Arrived at EDR: 01/20/2021
Date Made Active in Reports: 04/09/2021
Number of Days to Update: 79

Source: State Water Resoruces Control Board
Telephone: 916-445-9379
Last EDR Contact: 04/20/2021
Next Scheduled EDR Contact: 08/02/2021
Data Release Frequency: Varies

Financial Assurance 1: Financial Assurance Information Listing
Financial Assurance information

Date of Government Version: 04/14/2021
Date Data Arrived at EDR: 04/15/2021
Date Made Active in Reports: 07/06/2021
Number of Days to Update: 82

Source: Department of Toxic Substances Control
Telephone: 916-255-3628
Last EDR Contact: 04/14/2021
Next Scheduled EDR Contact: 08/02/2021
Data Release Frequency: Varies

Financial Assurance 2: Financial Assurance Information Listing
A listing of financial assurance information for solid waste facilities. Financial assurance is intended to ensure that resources are available to pay for the cost of closure, post-closure care, and corrective measures if the owner or operator of a regulated facility is unable or unwilling to pay.

Date of Government Version: 02/08/2021
Date Data Arrived at EDR: 02/12/2021
Date Made Active in Reports: 05/05/2021
Number of Days to Update: 82

Source: California Integrated Waste Management Board
Telephone: 916-341-6066
Last EDR Contact: 05/05/2021
Next Scheduled EDR Contact: 08/23/2021
Data Release Frequency: Varies

HAZNET: Facility and Manifest Data
Facility and Manifest Data. The data is extracted from the copies of hazardous waste manifests received each year by the DTSC. The annual volume of manifests is typically 700,000 - 1,000,000 annually, representing approximately 350,000 - 500,000 shipments. Data are from the manifests submitted without correction, and therefore many contain some invalid values for data elements such as generator ID, TSD ID, waste category, and disposal method. This database begins with calendar year 1993.

Date of Government Version: 12/31/2019
Date Data Arrived at EDR: 04/15/2020
Date Made Active in Reports: 07/02/2020
Number of Days to Update: 78

Source: California Environmental Protection Agency
Telephone: 916-255-1136
Last EDR Contact: 04/09/2021
Next Scheduled EDR Contact: 07/19/2021
Data Release Frequency: Annually

ICE: ICE

Contains data pertaining to the Permitted Facilities with Inspections / Enforcements sites tracked in Envirostor.

Date of Government Version: 02/16/2021
Date Data Arrived at EDR: 02/17/2021
Date Made Active in Reports: 05/07/2021
Number of Days to Update: 79

Source: Department of Toxic Subsances Control
Telephone: 877-786-9427
Last EDR Contact: 05/14/2021
Next Scheduled EDR Contact: 08/30/2021
Data Release Frequency: Quarterly

HIST CORTESE: Hazardous Waste & Substance Site List

The sites for the list are designated by the State Water Resource Control Board [LUST], the Integrated Waste Board [SWF/LS], and the Department of Toxic Substances Control [CALSITES]. This listing is no longer updated by the state agency.

Date of Government Version: 04/01/2001
Date Data Arrived at EDR: 01/22/2009
Date Made Active in Reports: 04/08/2009
Number of Days to Update: 76

Source: Department of Toxic Substances Control
Telephone: 916-323-3400
Last EDR Contact: 01/22/2009
Next Scheduled EDR Contact: N/A
Data Release Frequency: No Update Planned

HWP: EnviroStor Permitted Facilities Listing

Detailed information on permitted hazardous waste facilities and corrective action ("cleanups") tracked in EnviroStor.

Date of Government Version: 02/16/2021
Date Data Arrived at EDR: 02/17/2021
Date Made Active in Reports: 05/10/2021
Number of Days to Update: 82

Source: Department of Toxic Substances Control
Telephone: 916-323-3400
Last EDR Contact: 05/14/2021
Next Scheduled EDR Contact: 08/30/2021
Data Release Frequency: Quarterly

HWT: Registered Hazardous Waste Transporter Database

A listing of hazardous waste transporters. In California, unless specifically exempted, it is unlawful for any person to transport hazardous wastes unless the person holds a valid registration issued by DTSC. A hazardous waste transporter registration is valid for one year and is assigned a unique registration number.

Date of Government Version: 04/05/2021
Date Data Arrived at EDR: 04/06/2021
Date Made Active in Reports: 06/23/2021
Number of Days to Update: 78

Source: Department of Toxic Substances Control
Telephone: 916-440-7145
Last EDR Contact: 07/01/2021
Next Scheduled EDR Contact: 10/18/2021
Data Release Frequency: Quarterly

MINES: Mines Site Location Listing

A listing of mine site locations from the Office of Mine Reclamation.

Date of Government Version: 03/08/2021
Date Data Arrived at EDR: 03/09/2021
Date Made Active in Reports: 03/30/2021
Number of Days to Update: 21

Source: Department of Conservation
Telephone: 916-322-1080
Last EDR Contact: 06/03/2021
Next Scheduled EDR Contact: 09/20/2021
Data Release Frequency: Quarterly

MWMP: Medical Waste Management Program Listing

The Medical Waste Management Program (MWMP) ensures the proper handling and disposal of medical waste by permitting and inspecting medical waste Offsite Treatment Facilities (PDF) and Transfer Stations (PDF) throughout the state. MWMP also oversees all Medical Waste Transporters.

Date of Government Version: 01/29/2021
Date Data Arrived at EDR: 03/03/2021
Date Made Active in Reports: 05/20/2021
Number of Days to Update: 78

Source: Department of Public Health
Telephone: 916-558-1784
Last EDR Contact: 05/28/2021
Next Scheduled EDR Contact: 09/13/2021
Data Release Frequency: Varies

NPDES: NPDES Permits Listing
A listing of NPDES permits, including stormwater.

Date of Government Version: 02/08/2021
Date Data Arrived at EDR: 02/09/2021
Date Made Active in Reports: 05/04/2021
Number of Days to Update: 84

Source: State Water Resources Control Board
Telephone: 916-445-9379
Last EDR Contact: 05/11/2021
Next Scheduled EDR Contact: 08/23/2021
Data Release Frequency: Quarterly

PEST LIC: Pesticide Regulation Licenses Listing
A listing of licenses and certificates issued by the Department of Pesticide Regulation. The DPR issues licenses and/or certificates to: Persons and businesses that apply or sell pesticides; Pest control dealers and brokers; Persons who advise on agricultural pesticide applications.

Date of Government Version: 03/02/2021
Date Data Arrived at EDR: 03/03/2021
Date Made Active in Reports: 05/20/2021
Number of Days to Update: 78

Source: Department of Pesticide Regulation
Telephone: 916-445-4038
Last EDR Contact: 05/28/2021
Next Scheduled EDR Contact: 09/13/2021
Data Release Frequency: Quarterly

PROC: Certified Processors Database
A listing of certified processors.

Date of Government Version: 03/09/2021
Date Data Arrived at EDR: 03/09/2021
Date Made Active in Reports: 03/31/2021
Number of Days to Update: 22

Source: Department of Conservation
Telephone: 916-323-3836
Last EDR Contact: 06/04/2021
Next Scheduled EDR Contact: 09/20/2021
Data Release Frequency: Quarterly

NOTIFY 65: Proposition 65 Records
Listings of all Proposition 65 incidents reported to counties by the State Water Resources Control Board and the Regional Water Quality Control Board. This database is no longer updated by the reporting agency.

Date of Government Version: 03/12/2021
Date Data Arrived at EDR: 03/16/2021
Date Made Active in Reports: 06/01/2021
Number of Days to Update: 77

Source: State Water Resources Control Board
Telephone: 916-445-3846
Last EDR Contact: 06/08/2021
Next Scheduled EDR Contact: 09/27/2021
Data Release Frequency: No Update Planned

UIC: UIC Listing
A listing of wells identified as underground injection wells, in the California Oil and Gas Wells database.

Date of Government Version: 03/08/2021
Date Data Arrived at EDR: 03/09/2021
Date Made Active in Reports: 03/31/2021
Number of Days to Update: 22

Source: Deaprtment of Conservation
Telephone: 916-445-2408
Last EDR Contact: 06/03/2021
Next Scheduled EDR Contact: 09/20/2021
Data Release Frequency: Varies

UIC GEO: Underground Injection Control Sites (GEOTRACKER)
Underground control injection sites

Date of Government Version: 03/08/2021
Date Data Arrived at EDR: 03/09/2021
Date Made Active in Reports: 03/30/2021
Number of Days to Update: 21

Source: State Water Resource Control Board
Telephone: 866-480-1028
Last EDR Contact: 06/03/2021
Next Scheduled EDR Contact: 09/20/2021
Data Release Frequency: Varies

WASTEWATER PITS: Oil Wastewater Pits Listing

Water officials discovered that oil producers have been dumping chemical-laden wastewater into hundreds of unlined pits that are operating without proper permits. Inspections completed by the Central Valley Regional Water Quality Control Board revealed the existence of previously unidentified waste sites. The water boards review found that more than one-third of the region's active disposal pits are operating without permission.

Date of Government Version: 11/19/2019
Date Data Arrived at EDR: 01/07/2020
Date Made Active in Reports: 03/09/2020
Number of Days to Update: 62

Source: RWQCB, Central Valley Region
Telephone: 559-445-5577
Last EDR Contact: 07/01/2021
Next Scheduled EDR Contact: 10/18/2021
Data Release Frequency: Varies

WDS: Waste Discharge System

Sites which have been issued waste discharge requirements.

Date of Government Version: 06/19/2007
Date Data Arrived at EDR: 06/20/2007
Date Made Active in Reports: 06/29/2007
Number of Days to Update: 9

Source: State Water Resources Control Board
Telephone: 916-341-5227
Last EDR Contact: 05/14/2021
Next Scheduled EDR Contact: 08/30/2021
Data Release Frequency: No Update Planned

WIP: Well Investigation Program Case List

Well Investigation Program case in the San Gabriel and San Fernando Valley area.

Date of Government Version: 07/03/2009
Date Data Arrived at EDR: 07/21/2009
Date Made Active in Reports: 08/03/2009
Number of Days to Update: 13

Source: Los Angeles Water Quality Control Board
Telephone: 213-576-6726
Last EDR Contact: 06/15/2021
Next Scheduled EDR Contact: 10/04/2021
Data Release Frequency: No Update Planned

MILITARY PRIV SITES: Military Privatized Sites (GEOTRACKER)

Military privatized sites

Date of Government Version: 03/08/2021
Date Data Arrived at EDR: 03/09/2021
Date Made Active in Reports: 03/30/2021
Number of Days to Update: 21

Source: State Water Resources Control Board
Telephone: 866-480-1028
Last EDR Contact: 06/03/2021
Next Scheduled EDR Contact: 09/20/2021
Data Release Frequency: Varies

PROJECT: Project Sites (GEOTRACKER)

Projects sites

Date of Government Version: 03/08/2021
Date Data Arrived at EDR: 03/09/2021
Date Made Active in Reports: 03/30/2021
Number of Days to Update: 21

Source: State Water Resources Control Board
Telephone: 866-480-1028
Last EDR Contact: 06/03/2021
Next Scheduled EDR Contact: 09/20/2021
Data Release Frequency: Varies

WDR: Waste Discharge Requirements Listing

In general, the Waste Discharge Requirements (WDRs) Program (sometimes also referred to as the "Non Chapter 15 (Non 15) Program") regulates point discharges that are exempt pursuant to Subsection 20090 of Title 27 and not subject to the Federal Water Pollution Control Act. Exemptions from Title 27 may be granted for nine categories of discharges (e.g., sewage, wastewater, etc.) that meet, and continue to meet, the preconditions listed for each specific exemption. The scope of the WDRs Program also includes the discharge of wastes classified as inert, pursuant to section 20230 of Title 27.

Date of Government Version: 03/09/2021
Date Data Arrived at EDR: 03/09/2021
Date Made Active in Reports: 03/31/2021
Number of Days to Update: 22

Source: State Water Resources Control Board
Telephone: 916-341-5810
Last EDR Contact: 06/07/2021
Next Scheduled EDR Contact: 09/20/2021
Data Release Frequency: Quarterly

CIWQS: California Integrated Water Quality System

The California Integrated Water Quality System (CIWQS) is a computer system used by the State and Regional Water Quality Control Boards to track information about places of environmental interest, manage permits and other orders, track inspections, and manage violations and enforcement activities.

Date of Government Version: 11/30/2020
Date Data Arrived at EDR: 12/01/2020
Date Made Active in Reports: 02/12/2021
Number of Days to Update: 73

Source: State Water Resources Control Board
Telephone: 866-794-4977
Last EDR Contact: 05/19/2021
Next Scheduled EDR Contact: 09/13/2021
Data Release Frequency: Varies

CERS: CalEPA Regulated Site Portal Data

The CalEPA Regulated Site Portal database combines data about environmentally regulated sites and facilities in California into a single database. It combines data from a variety of state and federal databases, and provides an overview of regulated activities across the spectrum of environmental programs for any given location in California. These activities include hazardous materials and waste, state and federal cleanups, impacted ground and surface waters, and toxic materials

Date of Government Version: 01/20/2021
Date Data Arrived at EDR: 01/20/2021
Date Made Active in Reports: 04/08/2021
Number of Days to Update: 78

Source: California Environmental Protection Agency
Telephone: 916-323-2514
Last EDR Contact: 04/20/2021
Next Scheduled EDR Contact: 08/02/2021
Data Release Frequency: Varies

NON-CASE INFO: Non-Case Information Sites (GEOTRACKER)

Non-Case Information sites

Date of Government Version: 03/08/2021
Date Data Arrived at EDR: 03/09/2021
Date Made Active in Reports: 03/30/2021
Number of Days to Update: 21

Source: State Water Resources Control Board
Telephone: 866-480-1028
Last EDR Contact: 06/03/2021
Next Scheduled EDR Contact: 09/20/2021
Data Release Frequency: Varies

OTHER OIL GAS: Other Oil & Gas Projects Sites (GEOTRACKER)

Other Oil & Gas Projects sites

Date of Government Version: 03/08/2021
Date Data Arrived at EDR: 03/09/2021
Date Made Active in Reports: 03/30/2021
Number of Days to Update: 21

Source: State Water Resources Control Board
Telephone: 866-480-1028
Last EDR Contact: 06/03/2021
Next Scheduled EDR Contact: 09/20/2021
Data Release Frequency: Varies

PROD WATER PONDS: Produced Water Ponds Sites (GEOTRACKER)

Produced water ponds sites

Date of Government Version: 03/08/2021
Date Data Arrived at EDR: 03/09/2021
Date Made Active in Reports: 03/30/2021
Number of Days to Update: 21

Source: State Water Resources Control Board
Telephone: 866-480-1028
Last EDR Contact: 06/03/2021
Next Scheduled EDR Contact: 09/20/2021
Data Release Frequency: Varies

SAMPLING POINT: Sampling Point ? Public Sites (GEOTRACKER)

Sampling point - public sites

Date of Government Version: 03/08/2021
Date Data Arrived at EDR: 03/09/2021
Date Made Active in Reports: 03/30/2021
Number of Days to Update: 21

Source: State Water Resources Control Board
Telephone: 866-480-1028
Last EDR Contact: 06/03/2021
Next Scheduled EDR Contact: 09/20/2021
Data Release Frequency: Varies

WELL STIM PROJ: Well Stimulation Project (GEOTRACKER)
Includes areas of groundwater monitoring plans, a depiction of the monitoring network, and the facilities, boundaries, and subsurface characteristics of the oilfield and the features (oil and gas wells, produced water ponds, UIC wells, water supply wells, etc?) being monitored

Date of Government Version: 03/08/2021
Date Data Arrived at EDR: 03/09/2021
Date Made Active in Reports: 03/30/2021
Number of Days to Update: 21
Source: State Water Resources Control Board
Telephone: 866-480-1028
Last EDR Contact: 06/03/2021
Next Scheduled EDR Contact: 09/20/2021
Data Release Frequency: Varies

PCS: Permit Compliance System
PCS is a computerized management information system that contains data on National Pollutant Discharge Elimination System (NPDES) permit holding facilities. PCS tracks the permit, compliance, and enforcement status of NPDES facilities.

Date of Government Version: 07/14/2011
Date Data Arrived at EDR: 08/05/2011
Date Made Active in Reports: 09/29/2011
Number of Days to Update: 55
Source: EPA, Office of Water
Telephone: 202-564-2496
Last EDR Contact: 06/30/2021
Next Scheduled EDR Contact: 10/18/2021
Data Release Frequency: Semi-Annually

PCS INACTIVE: Listing of Inactive PCS Permits
An inactive permit is a facility that has shut down or is no longer discharging.

Date of Government Version: 11/05/2014
Date Data Arrived at EDR: 01/06/2015
Date Made Active in Reports: 05/06/2015
Number of Days to Update: 120
Source: EPA
Telephone: 202-564-2496
Last EDR Contact: 06/30/2021
Next Scheduled EDR Contact: 10/18/2021
Data Release Frequency: Semi-Annually

PCS ENF: Enforcement data
No description is available for this data

Date of Government Version: 12/31/2014
Date Data Arrived at EDR: 02/05/2015
Date Made Active in Reports: 03/06/2015
Number of Days to Update: 29
Source: EPA
Telephone: 202-564-2497
Last EDR Contact: 06/30/2021
Next Scheduled EDR Contact: 10/18/2021
Data Release Frequency: Varies

MINES MRDS: Mineral Resources Data System
Mineral Resources Data System

Date of Government Version: 04/06/2018
Date Data Arrived at EDR: 10/21/2019
Date Made Active in Reports: 10/24/2019
Number of Days to Update: 3
Source: USGS
Telephone: 703-648-6533
Last EDR Contact: 05/27/2021
Next Scheduled EDR Contact: 09/06/2021
Data Release Frequency: Varies

HWTS: Hazardous Waste Tracking System
DTSC maintains the Hazardous Waste Tracking System that stores ID number information since the early 1980s and manifest data since 1993. The system collects both manifest copies from the generator and destination facility.

Date of Government Version: 04/08/2021
Date Data Arrived at EDR: 04/09/2021
Date Made Active in Reports: 04/20/2021
Number of Days to Update: 11
Source: Department of Toxic Substances Control
Telephone: 916-324-2444
Last EDR Contact: 06/29/2021
Next Scheduled EDR Contact: 10/18/2021
Data Release Frequency: Varies

GOVERNMENT RECORDS SEARCHED / DATA CURRENCY TRACKING

EDR HIGH RISK HISTORICAL RECORDS

EDR Exclusive Records

EDR MGP: EDR Proprietary Manufactured Gas Plants

The EDR Proprietary Manufactured Gas Plant Database includes records of coal gas plants (manufactured gas plants) compiled by EDR's researchers. Manufactured gas sites were used in the United States from the 1800's to 1950's to produce a gas that could be distributed and used as fuel. These plants used whale oil, rosin, coal, or a mixture of coal, oil, and water that also produced a significant amount of waste. Many of the byproducts of the gas production, such as coal tar (oily waste containing volatile and non-volatile chemicals), sludges, oils and other compounds are potentially hazardous to human health and the environment. The byproduct from this process was frequently disposed of directly at the plant site and can remain or spread slowly, serving as a continuous source of soil and groundwater contamination.

Date of Government Version: N/A
Date Data Arrived at EDR: N/A
Date Made Active in Reports: N/A
Number of Days to Update: N/A

Source: EDR, Inc.
Telephone: N/A
Last EDR Contact: N/A
Next Scheduled EDR Contact: N/A
Data Release Frequency: No Update Planned

EDR Hist Auto: EDR Exclusive Historical Auto Stations

EDR has searched selected national collections of business directories and has collected listings of potential gas station/filling station/service station sites that were available to EDR researchers. EDR's review was limited to those categories of sources that might, in EDR's opinion, include gas station/filling station/service station establishments. The categories reviewed included, but were not limited to gas, gas station, gasoline station, filling station, auto, automobile repair, auto service station, service station, etc. This database falls within a category of information EDR classifies as "High Risk Historical Records", or HRHR. EDR's HRHR effort presents unique and sometimes proprietary data about past sites and operations that typically create environmental concerns, but may not show up in current government records searches.

Date of Government Version: N/A
Date Data Arrived at EDR: N/A
Date Made Active in Reports: N/A
Number of Days to Update: N/A

Source: EDR, Inc.
Telephone: N/A
Last EDR Contact: N/A
Next Scheduled EDR Contact: N/A
Data Release Frequency: Varies

EDR Hist Cleaner: EDR Exclusive Historical Cleaners

EDR has searched selected national collections of business directories and has collected listings of potential dry cleaner sites that were available to EDR researchers. EDR's review was limited to those categories of sources that might, in EDR's opinion, include dry cleaning establishments. The categories reviewed included, but were not limited to dry cleaners, cleaners, laundry, laundromat, cleaning/laundry, wash & dry etc. This database falls within a category of information EDR classifies as "High Risk Historical Records", or HRHR. EDR's HRHR effort presents unique and sometimes proprietary data about past sites and operations that typically create environmental concerns, but may not show up in current government records searches.

Date of Government Version: N/A
Date Data Arrived at EDR: N/A
Date Made Active in Reports: N/A
Number of Days to Update: N/A

Source: EDR, Inc.
Telephone: N/A
Last EDR Contact: N/A
Next Scheduled EDR Contact: N/A
Data Release Frequency: Varies

EDR RECOVERED GOVERNMENT ARCHIVES

Exclusive Recovered Govt. Archives

RGA LF: Recovered Government Archive Solid Waste Facilities List

The EDR Recovered Government Archive Landfill database provides a list of landfills derived from historical databases and includes many records that no longer appear in current government lists. Compiled from Records formerly available from the Department of Resources Recycling and Recovery in California.

Date of Government Version: N/A
Date Data Arrived at EDR: 07/01/2013
Date Made Active in Reports: 01/13/2014
Number of Days to Update: 196

Source: Department of Resources Recycling and Recovery
Telephone: N/A
Last EDR Contact: 06/01/2012
Next Scheduled EDR Contact: N/A
Data Release Frequency: Varies

RGA LUST: Recovered Government Archive Leaking Underground Storage Tank

The EDR Recovered Government Archive Leaking Underground Storage Tank database provides a list of LUST incidents derived from historical databases and includes many records that no longer appear in current government lists. Compiled from Records formerly available from the State Water Resources Control Board in California.

Date of Government Version: N/A
Date Data Arrived at EDR: 07/01/2013
Date Made Active in Reports: 12/30/2013
Number of Days to Update: 182

Source: State Water Resources Control Board
Telephone: N/A
Last EDR Contact: 06/01/2012
Next Scheduled EDR Contact: N/A
Data Release Frequency: Varies

COUNTY RECORDS

ALAMEDA COUNTY:

CS ALAMEDA: Contaminated Sites

A listing of contaminated sites overseen by the Toxic Release Program (oil and groundwater contamination from chemical releases and spills) and the Leaking Underground Storage Tank Program (soil and ground water contamination from leaking petroleum USTs).

Date of Government Version: 01/09/2019
Date Data Arrived at EDR: 01/11/2019
Date Made Active in Reports: 03/05/2019
Number of Days to Update: 53

Source: Alameda County Environmental Health Services
Telephone: 510-567-6700
Last EDR Contact: 06/29/2021
Next Scheduled EDR Contact: 10/18/2021
Data Release Frequency: Semi-Annually

UST ALAMEDA: Underground Tanks

Underground storage tank sites located in Alameda county.

Date of Government Version: 03/17/2021
Date Data Arrived at EDR: 03/18/2021
Date Made Active in Reports: 03/25/2021
Number of Days to Update: 7

Source: Alameda County Environmental Health Services
Telephone: 510-567-6700
Last EDR Contact: 06/29/2021
Next Scheduled EDR Contact: 10/18/2021
Data Release Frequency: Semi-Annually

AMADOR COUNTY:

CUPA AMADOR: CUPA Facility List

Cupa Facility List

Date of Government Version: 02/02/2021
Date Data Arrived at EDR: 02/04/2021
Date Made Active in Reports: 04/23/2021
Number of Days to Update: 78

Source: Amador County Environmental Health
Telephone: 209-223-6439
Last EDR Contact: 05/25/2021
Next Scheduled EDR Contact: 08/16/2021
Data Release Frequency: Varies

BUTTE COUNTY:

CUPA BUTTE: CUPA Facility Listing

Cupa facility list.

Date of Government Version: 04/21/2017
Date Data Arrived at EDR: 04/25/2017
Date Made Active in Reports: 08/09/2017
Number of Days to Update: 106

Source: Public Health Department
Telephone: 530-538-7149
Last EDR Contact: 06/29/2021
Next Scheduled EDR Contact: 10/18/2021
Data Release Frequency: No Update Planned

CALVERAS COUNTY:

CUPA CALVERAS: CUPA Facility Listing
Cupa Facility Listing

Date of Government Version: 06/15/2021
Date Data Arrived at EDR: 06/16/2021
Date Made Active in Reports: 07/02/2021
Number of Days to Update: 16

Source: Calveras County Environmental Health
Telephone: 209-754-6399
Last EDR Contact: 06/15/2021
Next Scheduled EDR Contact: 10/04/2021
Data Release Frequency: Quarterly

COLUSA COUNTY:

CUPA COLUSA: CUPA Facility List
Cupa facility list.

Date of Government Version: 04/06/2020
Date Data Arrived at EDR: 04/23/2020
Date Made Active in Reports: 07/10/2020
Number of Days to Update: 78

Source: Health & Human Services
Telephone: 530-458-0396
Last EDR Contact: 04/27/2021
Next Scheduled EDR Contact: 08/16/2021
Data Release Frequency: Semi-Annually

CONTRA COSTA COUNTY:

SL CONTRA COSTA: Site List
List includes sites from the underground tank, hazardous waste generator and business plan/2185 programs.

Date of Government Version: 01/25/2021
Date Data Arrived at EDR: 01/26/2021
Date Made Active in Reports: 04/16/2021
Number of Days to Update: 80

Source: Contra Costa Health Services Department
Telephone: 925-646-2286
Last EDR Contact: 04/20/2021
Next Scheduled EDR Contact: 08/09/2021
Data Release Frequency: Semi-Annually

DEL NORTE COUNTY:

CUPA DEL NORTE: CUPA Facility List
Cupa Facility list

Date of Government Version: 12/17/2020
Date Data Arrived at EDR: 01/28/2021
Date Made Active in Reports: 04/16/2021
Number of Days to Update: 78

Source: Del Norte County Environmental Health Division
Telephone: 707-465-0426
Last EDR Contact: 04/21/2021
Next Scheduled EDR Contact: 08/09/2021
Data Release Frequency: Varies

EL DORADO COUNTY:

CUPA EL DORADO: CUPA Facility List
CUPA facility list.

Date of Government Version: 02/09/2021
Date Data Arrived at EDR: 02/11/2021
Date Made Active in Reports: 05/05/2021
Number of Days to Update: 83

Source: El Dorado County Environmental Management Department
Telephone: 530-621-6623
Last EDR Contact: 05/05/2021
Next Scheduled EDR Contact: 08/09/2021
Data Release Frequency: Varies

FRESNO COUNTY:

CUPA FRESNO: CUPA Resources List
Certified Unified Program Agency. CUPA's are responsible for implementing a unified hazardous materials and hazardous waste management regulatory program. The agency provides oversight of businesses that deal with hazardous materials, operate underground storage tanks or aboveground storage tanks.

Date of Government Version: 01/14/2021
Date Data Arrived at EDR: 01/15/2021
Date Made Active in Reports: 04/05/2021
Number of Days to Update: 80

Source: Dept. of Community Health
Telephone: 559-445-3271
Last EDR Contact: 06/23/2021
Next Scheduled EDR Contact: 10/11/2021
Data Release Frequency: Semi-Annually

GLENN COUNTY:

CUPA GLENN: CUPA Facility List
Cupa facility list

Date of Government Version: 01/22/2018
Date Data Arrived at EDR: 01/24/2018
Date Made Active in Reports: 03/14/2018
Number of Days to Update: 49

Source: Glenn County Air Pollution Control District
Telephone: 830-934-6500
Last EDR Contact: 04/14/2021
Next Scheduled EDR Contact: 08/02/2021
Data Release Frequency: No Update Planned

HUMBOLDT COUNTY:

CUPA HUMBOLDT: CUPA Facility List
CUPA facility list.

Date of Government Version: 05/17/2021
Date Data Arrived at EDR: 05/18/2021
Date Made Active in Reports: 05/20/2021
Number of Days to Update: 2

Source: Humboldt County Environmental Health
Telephone: N/A
Last EDR Contact: 05/10/2021
Next Scheduled EDR Contact: 08/30/2021
Data Release Frequency: Semi-Annually

IMPERIAL COUNTY:

CUPA IMPERIAL: CUPA Facility List
Cupa facility list.

Date of Government Version: 04/14/2021
Date Data Arrived at EDR: 04/15/2021
Date Made Active in Reports: 07/06/2021
Number of Days to Update: 82

Source: San Diego Border Field Office
Telephone: 760-339-2777
Last EDR Contact: 04/14/2021
Next Scheduled EDR Contact: 08/02/2021
Data Release Frequency: Varies

INYO COUNTY:

CUPA INYO: CUPA Facility List
Cupa facility list.

Date of Government Version: 04/02/2018
Date Data Arrived at EDR: 04/03/2018
Date Made Active in Reports: 06/14/2018
Number of Days to Update: 72

Source: Inyo County Environmental Health Services
Telephone: 760-878-0238
Last EDR Contact: 05/11/2021
Next Scheduled EDR Contact: 08/30/2021
Data Release Frequency: Varies

KERN COUNTY:

CUPA KERN: CUPA Facility List
A listing of sites included in the Kern County Hazardous Material Business Plan.

Date of Government Version: 10/29/2020
Date Data Arrived at EDR: 10/30/2020
Date Made Active in Reports: 01/15/2021
Number of Days to Update: 77

Source: Kern County Public Health
Telephone: 661-321-3000
Last EDR Contact: 04/27/2021
Next Scheduled EDR Contact: 08/16/2021
Data Release Frequency: Varies

UST KERN: Underground Storage Tank Sites & Tank Listing
Kern County Sites and Tanks Listing.

Date of Government Version: 01/19/2021
Date Data Arrived at EDR: 01/21/2021
Date Made Active in Reports: 01/28/2021
Number of Days to Update: 7

Source: Kern County Environment Health Services Department
Telephone: 661-862-8700
Last EDR Contact: 05/25/2021
Next Scheduled EDR Contact: 08/16/2021
Data Release Frequency: Quarterly

KINGS COUNTY:

CUPA KINGS: CUPA Facility List
A listing of sites included in the county's Certified Unified Program Agency database. California's Secretary for Environmental Protection established the unified hazardous materials and hazardous waste regulatory program as required by chapter 6.11 of the California Health and Safety Code. The Unified Program consolidates the administration, permits, inspections, and enforcement activities.

Date of Government Version: 12/03/2020
Date Data Arrived at EDR: 01/26/2021
Date Made Active in Reports: 04/14/2021
Number of Days to Update: 78

Source: Kings County Department of Public Health
Telephone: 559-584-1411
Last EDR Contact: 05/25/2021
Next Scheduled EDR Contact: 08/30/2021
Data Release Frequency: Varies

LAKE COUNTY:

CUPA LAKE: CUPA Facility List
Cupa facility list

Date of Government Version: 02/10/2021
Date Data Arrived at EDR: 02/12/2021
Date Made Active in Reports: 03/11/2021
Number of Days to Update: 27

Source: Lake County Environmental Health
Telephone: 707-263-1164
Last EDR Contact: 07/06/2021
Next Scheduled EDR Contact: 10/25/2021
Data Release Frequency: Varies

LASSEN COUNTY:

CUPA LASSEN: CUPA Facility List
Cupa facility list

Date of Government Version: 07/31/2020
Date Data Arrived at EDR: 08/21/2020
Date Made Active in Reports: 11/09/2020
Number of Days to Update: 80

Source: Lassen County Environmental Health
Telephone: 530-251-8528
Last EDR Contact: 06/04/2021
Next Scheduled EDR Contact: 08/02/2021
Data Release Frequency: Varies

LOS ANGELES COUNTY:

AOCONCERN: Key Areas of Concerns in Los Angeles County
San Gabriel Valley areas where VOC contamination is at or above the MCL as designated by region 9 EPA office. Date of Government Version: 3/30/2009 Exide Site area is a cleanup plan of lead-impacted soil surrounding the former Exide Facility as designated by the DTSC. Date of Government Version: 7/17/2017

Date of Government Version: 03/30/2009
Date Data Arrived at EDR: 03/31/2009
Date Made Active in Reports: 10/23/2009
Number of Days to Update: 206

Source: N/A
Telephone: N/A
Last EDR Contact: 06/08/2021
Next Scheduled EDR Contact: 09/27/2021
Data Release Frequency: No Update Planned

HMS LOS ANGELES: HMS: Street Number List
Industrial Waste and Underground Storage Tank Sites.

Date of Government Version: 04/08/2021
Date Data Arrived at EDR: 04/13/2021
Date Made Active in Reports: 06/28/2021
Number of Days to Update: 76

Source: Department of Public Works
Telephone: 626-458-3517
Last EDR Contact: 06/29/2021
Next Scheduled EDR Contact: 10/18/2021
Data Release Frequency: Semi-Annually

LF LOS ANGELES: List of Solid Waste Facilities
Solid Waste Facilities in Los Angeles County.

Date of Government Version: 04/12/2021
Date Data Arrived at EDR: 04/13/2021
Date Made Active in Reports: 06/28/2021
Number of Days to Update: 76

Source: La County Department of Public Works
Telephone: 818-458-5185
Last EDR Contact: 04/13/2021
Next Scheduled EDR Contact: 07/26/2021
Data Release Frequency: Varies

LF LOS ANGELES CITY: City of Los Angeles Landfills
Landfills owned and maintained by the City of Los Angeles.

Date of Government Version: 01/01/2021
Date Data Arrived at EDR: 02/18/2021
Date Made Active in Reports: 05/10/2021
Number of Days to Update: 81

Source: Engineering & Construction Division
Telephone: 213-473-7869
Last EDR Contact: 07/06/2021
Next Scheduled EDR Contact: 10/25/2021
Data Release Frequency: Varies

LOS ANGELES AST: Active & Inactive AST Inventory
A listing of active & inactive above ground petroleum storage tank site locations, located in the City of Los Angeles.

Date of Government Version: 06/01/2019
Date Data Arrived at EDR: 06/25/2019
Date Made Active in Reports: 08/22/2019
Number of Days to Update: 58

Source: Los Angeles Fire Department
Telephone: 213-978-3800
Last EDR Contact: 06/17/2021
Next Scheduled EDR Contact: 10/04/2021
Data Release Frequency: Varies

LOS ANGELES CO LF METHANE: Methane Producing Landfills

This data was created on April 30, 2012 to represent known disposal sites in Los Angeles County that may produce and emanate methane gas. The shapefile contains disposal sites within Los Angeles County that once accepted degradable refuse material. Information used to create this data was extracted from a landfill survey performed by County Engineers (Major Waste System Map, 1973) as well as historical records from CalRecycle, Regional Water Quality Control Board, and Los Angeles County Department of Public Health

Date of Government Version: 02/04/2021
Date Data Arrived at EDR: 04/16/2021
Date Made Active in Reports: 04/21/2021
Number of Days to Update: 5

Source: Los Angeles County Department of Public Works
Telephone: 626-458-6973
Last EDR Contact: 04/16/2021
Next Scheduled EDR Contact: 07/26/2021
Data Release Frequency: No Update Planned

LOS ANGELES HM: Active & Inactive Hazardous Materials Inventory

A listing of active & inactive hazardous materials facility locations, located in the City of Los Angeles.

Date of Government Version: 04/19/2021
Date Data Arrived at EDR: 06/17/2021
Date Made Active in Reports: 06/28/2021
Number of Days to Update: 11

Source: Los Angeles Fire Department
Telephone: 213-978-3800
Last EDR Contact: 06/17/2021
Next Scheduled EDR Contact: 10/04/2021
Data Release Frequency: Varies

LOS ANGELES UST: Active & Inactive UST Inventory

A listing of active & inactive underground storage tank site locations and underground storage tank historical sites, located in the City of Los Angeles.

Date of Government Version: 06/01/2019
Date Data Arrived at EDR: 06/25/2019
Date Made Active in Reports: 08/22/2019
Number of Days to Update: 58

Source: Los Angeles Fire Department
Telephone: 213-978-3800
Last EDR Contact: 06/17/2021
Next Scheduled EDR Contact: 10/04/2021
Data Release Frequency: Varies

SITE MIT LOS ANGELES: Site Mitigation List

Industrial sites that have had some sort of spill or complaint.

Date of Government Version: 03/02/2021
Date Data Arrived at EDR: 04/16/2021
Date Made Active in Reports: 07/06/2021
Number of Days to Update: 81

Source: Community Health Services
Telephone: 323-890-7806
Last EDR Contact: 04/16/2021
Next Scheduled EDR Contact: 07/26/2021
Data Release Frequency: Annually

UST EL SEGUNDO: City of El Segundo Underground Storage Tank

Underground storage tank sites located in El Segundo city.

Date of Government Version: 01/21/2017
Date Data Arrived at EDR: 04/19/2017
Date Made Active in Reports: 05/10/2017
Number of Days to Update: 21

Source: City of El Segundo Fire Department
Telephone: 310-524-2236
Last EDR Contact: 07/06/2021
Next Scheduled EDR Contact: 10/25/2021
Data Release Frequency: No Update Planned

UST LONG BEACH: City of Long Beach Underground Storage Tank

Underground storage tank sites located in the city of Long Beach.

Date of Government Version: 04/22/2019
Date Data Arrived at EDR: 04/23/2019
Date Made Active in Reports: 06/27/2019
Number of Days to Update: 65

Source: City of Long Beach Fire Department
Telephone: 562-570-2563
Last EDR Contact: 04/14/2021
Next Scheduled EDR Contact: 08/02/2021
Data Release Frequency: Varies

UST TORRANCE: City of Torrance Underground Storage Tank
Underground storage tank sites located in the city of Torrance.

Date of Government Version: 09/11/2020
Date Data Arrived at EDR: 10/07/2020
Date Made Active in Reports: 12/23/2020
Number of Days to Update: 77

Source: City of Torrance Fire Department
Telephone: 310-618-2973
Last EDR Contact: 04/23/2021
Next Scheduled EDR Contact: 08/02/2021
Data Release Frequency: Semi-Annually

MADERA COUNTY:

CUPA MADERA: CUPA Facility List
A listing of sites included in the county's Certified Unified Program Agency database. California's Secretary for Environmental Protection established the unified hazardous materials and hazardous waste regulatory program as required by chapter 6.11 of the California Health and Safety Code. The Unified Program consolidates the administration, permits, inspections, and enforcement activities.

Date of Government Version: 08/10/2020
Date Data Arrived at EDR: 08/12/2020
Date Made Active in Reports: 10/23/2020
Number of Days to Update: 72

Source: Madera County Environmental Health
Telephone: 559-675-7823
Last EDR Contact: 05/12/2021
Next Scheduled EDR Contact: 08/30/2021
Data Release Frequency: Varies

MARIN COUNTY:

UST MARIN: Underground Storage Tank Sites
Currently permitted USTs in Marin County.

Date of Government Version: 09/26/2018
Date Data Arrived at EDR: 10/04/2018
Date Made Active in Reports: 11/02/2018
Number of Days to Update: 29

Source: Public Works Department Waste Management
Telephone: 415-473-6647
Last EDR Contact: 06/22/2021
Next Scheduled EDR Contact: 10/11/2021
Data Release Frequency: Semi-Annually

MENDOCINO COUNTY:

UST MENDOCINO: Mendocino County UST Database
A listing of underground storage tank locations in Mendocino County.

Date of Government Version: 03/24/2021
Date Data Arrived at EDR: 04/07/2021
Date Made Active in Reports: 06/24/2021
Number of Days to Update: 78

Source: Department of Public Health
Telephone: 707-463-4466
Last EDR Contact: 05/18/2021
Next Scheduled EDR Contact: 09/06/2021
Data Release Frequency: Annually

MERCED COUNTY:

CUPA MERCED: CUPA Facility List
CUPA facility list.

Date of Government Version: 02/04/2021
Date Data Arrived at EDR: 02/09/2021
Date Made Active in Reports: 02/18/2021
Number of Days to Update: 9

Source: Merced County Environmental Health
Telephone: 209-381-1094
Last EDR Contact: 05/12/2021
Next Scheduled EDR Contact: 08/30/2021
Data Release Frequency: Varies

MONO COUNTY:

GOVERNMENT RECORDS SEARCHED / DATA CURRENCY TRACKING

CUPA MONO: CUPA Facility List
CUPA Facility List

Date of Government Version: 02/22/2021
Date Data Arrived at EDR: 03/02/2021
Date Made Active in Reports: 05/19/2021
Number of Days to Update: 78

Source: Mono County Health Department
Telephone: 760-932-5580
Last EDR Contact: 06/02/2021
Next Scheduled EDR Contact: 09/06/3021
Data Release Frequency: Varies

MONTEREY COUNTY:

CUPA MONTEREY: CUPA Facility Listing
CUPA Program listing from the Environmental Health Division.

Date of Government Version: 06/23/2021
Date Data Arrived at EDR: 06/23/2021
Date Made Active in Reports: 06/24/2021
Number of Days to Update: 1

Source: Monterey County Health Department
Telephone: 831-796-1297
Last EDR Contact: 06/22/2021
Next Scheduled EDR Contact: 10/11/2021
Data Release Frequency: Varies

NAPA COUNTY:

LUST NAPA: Sites With Reported Contamination
A listing of leaking underground storage tank sites located in Napa county.

Date of Government Version: 01/09/2017
Date Data Arrived at EDR: 01/11/2017
Date Made Active in Reports: 03/02/2017
Number of Days to Update: 50

Source: Napa County Department of Environmental Management
Telephone: 707-253-4269
Last EDR Contact: 05/18/2021
Next Scheduled EDR Contact: 09/06/2021
Data Release Frequency: No Update Planned

UST NAPA: Closed and Operating Underground Storage Tank Sites
Underground storage tank sites located in Napa county.

Date of Government Version: 09/05/2019
Date Data Arrived at EDR: 09/09/2019
Date Made Active in Reports: 10/31/2019
Number of Days to Update: 52

Source: Napa County Department of Environmental Management
Telephone: 707-253-4269
Last EDR Contact: 05/18/2021
Next Scheduled EDR Contact: 09/06/2021
Data Release Frequency: No Update Planned

NEVADA COUNTY:

CUPA NEVADA: CUPA Facility List
CUPA facility list.

Date of Government Version: 02/03/2021
Date Data Arrived at EDR: 02/04/2021
Date Made Active in Reports: 04/23/2021
Number of Days to Update: 78

Source: Community Development Agency
Telephone: 530-265-1467
Last EDR Contact: 04/21/2021
Next Scheduled EDR Contact: 08/09/2021
Data Release Frequency: Varies

ORANGE COUNTY:

IND_SITE ORANGE: List of Industrial Site Cleanups
Petroleum and non-petroleum spills.

Date of Government Version: 02/01/2021
Date Data Arrived at EDR: 02/04/2021
Date Made Active in Reports: 04/23/2021
Number of Days to Update: 78

Source: Health Care Agency
Telephone: 714-834-3446
Last EDR Contact: 04/29/2021
Next Scheduled EDR Contact: 08/16/2021
Data Release Frequency: Annually

LUST ORANGE: List of Underground Storage Tank Cleanups
Orange County Underground Storage Tank Cleanups (LUST).

Date of Government Version: 03/01/2021
Date Data Arrived at EDR: 05/03/2021
Date Made Active in Reports: 05/12/2021
Number of Days to Update: 9

Source: Health Care Agency
Telephone: 714-834-3446
Last EDR Contact: 04/29/2021
Next Scheduled EDR Contact: 08/16/2021
Data Release Frequency: Quarterly

UST ORANGE: List of Underground Storage Tank Facilities
Orange County Underground Storage Tank Facilities (UST).

Date of Government Version: 02/01/2021
Date Data Arrived at EDR: 02/02/2021
Date Made Active in Reports: 04/20/2021
Number of Days to Update: 77

Source: Health Care Agency
Telephone: 714-834-3446
Last EDR Contact: 04/30/2021
Next Scheduled EDR Contact: 08/16/2021
Data Release Frequency: Quarterly

PLACER COUNTY:

MS PLACER: Master List of Facilities
List includes aboveground tanks, underground tanks and cleanup sites.

Date of Government Version: 05/25/2021
Date Data Arrived at EDR: 05/26/2021
Date Made Active in Reports: 06/01/2021
Number of Days to Update: 6

Source: Placer County Health and Human Services
Telephone: 530-745-2363
Last EDR Contact: 05/25/2021
Next Scheduled EDR Contact: 09/13/2021
Data Release Frequency: Semi-Annually

PLUMAS COUNTY:

CUPA PLUMAS: CUPA Facility List
Plumas County CUPA Program facilities.

Date of Government Version: 03/31/2019
Date Data Arrived at EDR: 04/23/2019
Date Made Active in Reports: 06/26/2019
Number of Days to Update: 64

Source: Plumas County Environmental Health
Telephone: 530-283-6355
Last EDR Contact: 04/14/2021
Next Scheduled EDR Contact: 08/02/2021
Data Release Frequency: Varies

RIVERSIDE COUNTY:

LUST RIVERSIDE: Listing of Underground Tank Cleanup Sites
Riverside County Underground Storage Tank Cleanup Sites (LUST).

Date of Government Version: 01/13/2021
Date Data Arrived at EDR: 01/14/2021
Date Made Active in Reports: 03/10/2021
Number of Days to Update: 55

Source: Department of Environmental Health
Telephone: 951-358-5055
Last EDR Contact: 06/08/2021
Next Scheduled EDR Contact: 09/27/2021
Data Release Frequency: Quarterly

UST RIVERSIDE: Underground Storage Tank Tank List
Underground storage tank sites located in Riverside county.

Date of Government Version: 01/13/2021
Date Data Arrived at EDR: 01/14/2021
Date Made Active in Reports: 03/10/2021
Number of Days to Update: 55
Source: Department of Environmental Health
Telephone: 951-358-5055
Last EDR Contact: 06/07/2021
Next Scheduled EDR Contact: 09/27/2021
Data Release Frequency: Quarterly

SACRAMENTO COUNTY:

CS SACRAMENTO: Toxic Site Clean-Up List
List of sites where unauthorized releases of potentially hazardous materials have occurred.

Date of Government Version: 03/30/2021
Date Data Arrived at EDR: 04/01/2021
Date Made Active in Reports: 06/23/2021
Number of Days to Update: 83
Source: Sacramento County Environmental Management
Telephone: 916-875-8406
Last EDR Contact: 07/01/2021
Next Scheduled EDR Contact: 10/11/2021
Data Release Frequency: Quarterly

ML SACRAMENTO: Master Hazardous Materials Facility List
Any business that has hazardous materials on site - hazardous material storage sites, underground storage tanks, waste generators.

Date of Government Version: 03/30/2021
Date Data Arrived at EDR: 04/01/2021
Date Made Active in Reports: 06/25/2021
Number of Days to Update: 85
Source: Sacramento County Environmental Management
Telephone: 916-875-8406
Last EDR Contact: 06/23/2021
Next Scheduled EDR Contact: 10/11/2021
Data Release Frequency: Quarterly

SAN BENITO COUNTY:

CUPA SAN BENITO: CUPA Facility List
Cupa facility list

Date of Government Version: 04/28/2021
Date Data Arrived at EDR: 04/29/2021
Date Made Active in Reports: 05/03/2021
Number of Days to Update: 4
Source: San Benito County Environmental Health
Telephone: N/A
Last EDR Contact: 04/27/2021
Next Scheduled EDR Contact: 08/16/2021
Data Release Frequency: Varies

SAN BERNARDINO COUNTY:

PERMITS SAN BERNARDINO: Hazardous Material Permits
This listing includes underground storage tanks, medical waste handlers/generators, hazardous materials handlers, hazardous waste generators, and waste oil generators/handlers.

Date of Government Version: 05/19/2021
Date Data Arrived at EDR: 05/19/2021
Date Made Active in Reports: 06/07/2021
Number of Days to Update: 19
Source: San Bernardino County Fire Department Hazardous Materials Division
Telephone: 909-387-3041
Last EDR Contact: 05/03/2021
Next Scheduled EDR Contact: 08/16/2021
Data Release Frequency: Quarterly

SAN DIEGO COUNTY:

HMMD SAN DIEGO: Hazardous Materials Management Division Database

The database includes: HE58 - This report contains the business name, site address, business phone number, establishment 'H' permit number, type of permit, and the business status. HE17 - In addition to providing the same information provided in the HE58 listing, HE17 provides inspection dates, violations received by the establishment, hazardous waste generated, the quantity, method of storage, treatment/disposal of waste and the hauler, and information on underground storage tanks. Unauthorized Release List - Includes a summary of environmental contamination cases in San Diego County (underground tank cases, non-tank cases, groundwater contamination, and soil contamination are included.)

Date of Government Version: 03/02/2021
Date Data Arrived at EDR: 03/03/2021
Date Made Active in Reports: 05/21/2021
Number of Days to Update: 79

Source: Hazardous Materials Management Division
Telephone: 619-338-2268
Last EDR Contact: 05/28/2021
Next Scheduled EDR Contact: 09/13/2021
Data Release Frequency: Quarterly

LF SAN DIEGO: Solid Waste Facilities

San Diego County Solid Waste Facilities.

Date of Government Version: 10/01/2020
Date Data Arrived at EDR: 11/23/2020
Date Made Active in Reports: 02/08/2021
Number of Days to Update: 77

Source: Department of Health Services
Telephone: 619-338-2209
Last EDR Contact: 05/21/2021
Next Scheduled EDR Contact: 08/02/2021
Data Release Frequency: Varies

SAN DIEGO CO LOP: Local Oversight Program Listing

A listing of all LOP release sites that are or were under the County of San Diego's jurisdiction. Included are closed or transferred cases, open cases, and cases that did not have a case type indicated. The cases without a case type are mostly complaints; however, some of them could be LOP cases.

Date of Government Version: 07/14/2020
Date Data Arrived at EDR: 07/16/2020
Date Made Active in Reports: 09/29/2020
Number of Days to Update: 75

Source: Department of Environmental Health
Telephone: 858-505-6874
Last EDR Contact: 04/14/2021
Next Scheduled EDR Contact: 08/02/2021
Data Release Frequency: Varies

SAN DIEGO CO SAM: Environmental Case Listing

The listing contains all underground tank release cases and projects pertaining to properties contaminated with hazardous substances that are actively under review by the Site Assessment and Mitigation Program.

Date of Government Version: 03/23/2010
Date Data Arrived at EDR: 06/15/2010
Date Made Active in Reports: 07/09/2010
Number of Days to Update: 24

Source: San Diego County Department of Environmental Health
Telephone: 619-338-2371
Last EDR Contact: 05/25/2021
Next Scheduled EDR Contact: 09/13/2021
Data Release Frequency: No Update Planned

SAN FRANCISCO COUNTY:

CUPA SAN FRANCISCO CO: CUPA Facility Listing

Cupa facilities

Date of Government Version: 02/11/2021
Date Data Arrived at EDR: 02/11/2021
Date Made Active in Reports: 05/05/2021
Number of Days to Update: 83

Source: San Francisco County Department of Environmental Health
Telephone: 415-252-3896
Last EDR Contact: 04/27/2021
Next Scheduled EDR Contact: 08/16/2021
Data Release Frequency: Varies

LUST SAN FRANCISCO: Local Oversite Facilities

A listing of leaking underground storage tank sites located in San Francisco county.

Date of Government Version: 09/19/2008
Date Data Arrived at EDR: 09/19/2008
Date Made Active in Reports: 09/29/2008
Number of Days to Update: 10

Source: Department Of Public Health San Francisco County
Telephone: 415-252-3920
Last EDR Contact: 04/27/2021
Next Scheduled EDR Contact: 08/16/2021
Data Release Frequency: No Update Planned

UST SAN FRANCISCO: Underground Storage Tank Information
Underground storage tank sites located in San Francisco county.

Date of Government Version: 02/11/2021
Date Data Arrived at EDR: 02/11/2021
Date Made Active in Reports: 05/05/2021
Number of Days to Update: 83

Source: Department of Public Health
Telephone: 415-252-3920
Last EDR Contact: 04/27/2021
Next Scheduled EDR Contact: 08/16/2021
Data Release Frequency: Quarterly

SAN JOAQUIN COUNTY:

UST SAN JOAQUIN: San Joaquin Co. UST
A listing of underground storage tank locations in San Joaquin county.

Date of Government Version: 06/22/2018
Date Data Arrived at EDR: 06/26/2018
Date Made Active in Reports: 07/11/2018
Number of Days to Update: 15

Source: Environmental Health Department
Telephone: N/A
Last EDR Contact: 06/08/2021
Next Scheduled EDR Contact: 09/27/2021
Data Release Frequency: Semi-Annually

SAN LUIS OBISPO COUNTY:

CUPA SAN LUIS OBISPO: CUPA Facility List
Cupa Facility List.

Date of Government Version: 05/07/2021
Date Data Arrived at EDR: 05/11/2021
Date Made Active in Reports: 05/14/2021
Number of Days to Update: 3

Source: San Luis Obispo County Public Health Department
Telephone: 805-781-5596
Last EDR Contact: 05/06/2021
Next Scheduled EDR Contact: 08/30/2021
Data Release Frequency: Varies

SAN MATEO COUNTY:

BI SAN MATEO: Business Inventory
List includes Hazardous Materials Business Plan, hazardous waste generators, and underground storage tanks.

Date of Government Version: 02/20/2020
Date Data Arrived at EDR: 02/20/2020
Date Made Active in Reports: 04/24/2020
Number of Days to Update: 64

Source: San Mateo County Environmental Health Services Division
Telephone: 650-363-1921
Last EDR Contact: 06/10/2021
Next Scheduled EDR Contact: 09/20/2021
Data Release Frequency: Annually

LUST SAN MATEO: Fuel Leak List
A listing of leaking underground storage tank sites located in San Mateo county.

Date of Government Version: 03/29/2019
Date Data Arrived at EDR: 03/29/2019
Date Made Active in Reports: 05/29/2019
Number of Days to Update: 61

Source: San Mateo County Environmental Health Services Division
Telephone: 650-363-1921
Last EDR Contact: 06/02/2021
Next Scheduled EDR Contact: 09/20/2021
Data Release Frequency: Semi-Annually

SANTA BARBARA COUNTY:

CUPA SANTA BARBARA: CUPA Facility Listing
CUPA Program Listing from the Environmental Health Services division.

Date of Government Version: 09/08/2011
Date Data Arrived at EDR: 09/09/2011
Date Made Active in Reports: 10/07/2011
Number of Days to Update: 28

Source: Santa Barbara County Public Health Department
Telephone: 805-686-8167
Last EDR Contact: 05/12/2021
Next Scheduled EDR Contact: 08/30/2021
Data Release Frequency: No Update Planned

SANTA CLARA COUNTY:

CUPA SANTA CLARA: Cupa Facility List
Cupa facility list

Date of Government Version: 02/24/2021
Date Data Arrived at EDR: 02/26/2021
Date Made Active in Reports: 05/19/2021
Number of Days to Update: 82

Source: Department of Environmental Health
Telephone: 408-918-1973
Last EDR Contact: 05/12/2021
Next Scheduled EDR Contact: 08/30/2021
Data Release Frequency: Varies

HIST LUST SANTA CLARA: HIST LUST - Fuel Leak Site Activity Report
A listing of open and closed leaking underground storage tanks. This listing is no longer updated by the county. Leaking underground storage tanks are now handled by the Department of Environmental Health.

Date of Government Version: 03/29/2005
Date Data Arrived at EDR: 03/30/2005
Date Made Active in Reports: 04/21/2005
Number of Days to Update: 22

Source: Santa Clara Valley Water District
Telephone: 408-265-2600
Last EDR Contact: 03/23/2009
Next Scheduled EDR Contact: 06/22/2009
Data Release Frequency: No Update Planned

LUST SANTA CLARA: LOP Listing
A listing of leaking underground storage tanks located in Santa Clara county.

Date of Government Version: 03/03/2014
Date Data Arrived at EDR: 03/05/2014
Date Made Active in Reports: 03/18/2014
Number of Days to Update: 13

Source: Department of Environmental Health
Telephone: 408-918-3417
Last EDR Contact: 05/18/2021
Next Scheduled EDR Contact: 09/06/2021
Data Release Frequency: No Update Planned

SAN JOSE HAZMAT: Hazardous Material Facilities
Hazardous material facilities, including underground storage tank sites.

Date of Government Version: 11/03/2020
Date Data Arrived at EDR: 11/05/2020
Date Made Active in Reports: 01/26/2021
Number of Days to Update: 82

Source: City of San Jose Fire Department
Telephone: 408-535-7694
Last EDR Contact: 05/21/2021
Next Scheduled EDR Contact: 08/16/2021
Data Release Frequency: Annually

SANTA CRUZ COUNTY:

CUPA SANTA CRUZ: CUPA Facility List
CUPA facility listing.

Date of Government Version: 01/21/2017
Date Data Arrived at EDR: 02/22/2017
Date Made Active in Reports: 05/23/2017
Number of Days to Update: 90

Source: Santa Cruz County Environmental Health
Telephone: 831-464-2761
Last EDR Contact: 05/12/2021
Next Scheduled EDR Contact: 08/30/2021
Data Release Frequency: Varies

SHASTA COUNTY:

CUPA SHASTA: CUPA Facility List
Cupa Facility List.

Date of Government Version: 06/15/2017
Date Data Arrived at EDR: 06/19/2017
Date Made Active in Reports: 08/09/2017
Number of Days to Update: 51

Source: Shasta County Department of Resource Management
Telephone: 530-225-5789
Last EDR Contact: 05/12/2021
Next Scheduled EDR Contact: 08/30/2021
Data Release Frequency: Varies

SOLANO COUNTY:

LUST SOLANO: Leaking Underground Storage Tanks
A listing of leaking underground storage tank sites located in Solano county.

Date of Government Version: 06/04/2019
Date Data Arrived at EDR: 06/06/2019
Date Made Active in Reports: 08/13/2019
Number of Days to Update: 68

Source: Solano County Department of Environmental Management
Telephone: 707-784-6770
Last EDR Contact: 05/25/2021
Next Scheduled EDR Contact: 09/13/2021
Data Release Frequency: Quarterly

UST SOLANO: Underground Storage Tanks
Underground storage tank sites located in Solano county.

Date of Government Version: 03/23/2021
Date Data Arrived at EDR: 03/25/2021
Date Made Active in Reports: 06/10/2021
Number of Days to Update: 77

Source: Solano County Department of Environmental Management
Telephone: 707-784-6770
Last EDR Contact: 06/22/2021
Next Scheduled EDR Contact: 09/12/2021
Data Release Frequency: Quarterly

SONOMA COUNTY:

CUPA SONOMA: Cupa Facility List
Cupa Facility list

Date of Government Version: 12/15/2020
Date Data Arrived at EDR: 12/16/2020
Date Made Active in Reports: 12/23/2020
Number of Days to Update: 7

Source: County of Sonoma Fire & Emergency Services Department
Telephone: 707-565-1174
Last EDR Contact: 06/28/2021
Next Scheduled EDR Contact: 10/04/2021
Data Release Frequency: Varies

LUST SONOMA: Leaking Underground Storage Tank Sites
A listing of leaking underground storage tank sites located in Sonoma county.

Date of Government Version: 04/01/2021
Date Data Arrived at EDR: 04/01/2021
Date Made Active in Reports: 06/23/2021
Number of Days to Update: 83

Source: Department of Health Services
Telephone: 707-565-6565
Last EDR Contact: 06/15/2021
Next Scheduled EDR Contact: 10/04/2021
Data Release Frequency: Quarterly

STANISLAUS COUNTY:

CUPA STANISLAUS: CUPA Facility List
Cupa facility list

Date of Government Version: 02/09/2021
Date Data Arrived at EDR: 02/11/2021
Date Made Active in Reports: 05/05/2021
Number of Days to Update: 83

Source: Stanislaus County Department of Ennvironmental Protection
Telephone: 209-525-6751
Last EDR Contact: 07/06/2021
Next Scheduled EDR Contact: 10/25/2021
Data Release Frequency: Varies

SUTTER COUNTY:

UST SUTTER: Underground Storage Tanks
Underground storage tank sites located in Sutter county.

Date of Government Version: 03/01/2021
Date Data Arrived at EDR: 03/02/2021
Date Made Active in Reports: 05/19/2021
Number of Days to Update: 78

Source: Sutter County Environmental Health Services
Telephone: 530-822-7500
Last EDR Contact: 05/25/2021
Next Scheduled EDR Contact: 09/13/2021
Data Release Frequency: Semi-Annually

TEHAMA COUNTY:

CUPA TEHAMA: CUPA Facility List
Cupa facilities

Date of Government Version: 01/13/2021
Date Data Arrived at EDR: 01/14/2021
Date Made Active in Reports: 04/06/2021
Number of Days to Update: 82

Source: Tehama County Department of Environmental Health
Telephone: 530-527-8020
Last EDR Contact: 04/27/2021
Next Scheduled EDR Contact: 08/16/2021
Data Release Frequency: Varies

TRINITY COUNTY:

CUPA TRINITY: CUPA Facility List
Cupa facility list

Date of Government Version: 04/14/2021
Date Data Arrived at EDR: 04/15/2021
Date Made Active in Reports: 07/06/2021
Number of Days to Update: 82

Source: Department of Toxic Substances Control
Telephone: 760-352-0381
Last EDR Contact: 04/14/2021
Next Scheduled EDR Contact: 08/02/2021
Data Release Frequency: Varies

TULARE COUNTY:

CUPA TULARE: CUPA Facility List
Cupa program facilities

Date of Government Version: 02/02/2021
Date Data Arrived at EDR: 02/04/2021
Date Made Active in Reports: 04/23/2021
Number of Days to Update: 78

Source: Tulare County Environmental Health Services Division
Telephone: 559-624-7400
Last EDR Contact: 04/27/2021
Next Scheduled EDR Contact: 08/16/2021
Data Release Frequency: Varies

TUOLUMNE COUNTY:

CUPA TUOLUMNE: CUPA Facility List
Cupa facility list

Date of Government Version: 04/23/2018
Date Data Arrived at EDR: 04/25/2018
Date Made Active in Reports: 06/25/2018
Number of Days to Update: 61

Source: Divison of Environmental Health
Telephone: 209-533-5633
Last EDR Contact: 04/14/2021
Next Scheduled EDR Contact: 08/02/2021
Data Release Frequency: Varies

VENTURA COUNTY:

BWT VENTURA: Business Plan, Hazardous Waste Producers, and Operating Underground Tanks
The BWT list indicates by site address whether the Environmental Health Division has Business Plan (B), Waste Producer (W), and/or Underground Tank (T) information.

Date of Government Version: 12/28/2020
Date Data Arrived at EDR: 01/29/2021
Date Made Active in Reports: 04/22/2021
Number of Days to Update: 83
Source: Ventura County Environmental Health Division
Telephone: 805-654-2813
Last EDR Contact: 04/19/2021
Next Scheduled EDR Contact: 08/02/2021
Data Release Frequency: Quarterly

LF VENTURA: Inventory of Illegal Abandoned and Inactive Sites
Ventura County Inventory of Closed, Illegal Abandoned, and Inactive Sites.

Date of Government Version: 12/01/2011
Date Data Arrived at EDR: 12/01/2011
Date Made Active in Reports: 01/19/2012
Number of Days to Update: 49
Source: Environmental Health Division
Telephone: 805-654-2813
Last EDR Contact: 06/22/2021
Next Scheduled EDR Contact: 10/11/2021
Data Release Frequency: No Update Planned

LUST VENTURA: Listing of Underground Tank Cleanup Sites
Ventura County Underground Storage Tank Cleanup Sites (LUST).

Date of Government Version: 05/29/2008
Date Data Arrived at EDR: 06/24/2008
Date Made Active in Reports: 07/31/2008
Number of Days to Update: 37
Source: Environmental Health Division
Telephone: 805-654-2813
Last EDR Contact: 05/05/2021
Next Scheduled EDR Contact: 08/23/2021
Data Release Frequency: No Update Planned

MED WASTE VENTURA: Medical Waste Program List
To protect public health and safety and the environment from potential exposure to disease causing agents, the Environmental Health Division Medical Waste Program regulates the generation, handling, storage, treatment and disposal of medical waste throughout the County.

Date of Government Version: 03/29/2021
Date Data Arrived at EDR: 04/21/2021
Date Made Active in Reports: 04/23/2021
Number of Days to Update: 2
Source: Ventura County Resource Management Agency
Telephone: 805-654-2813
Last EDR Contact: 04/19/2021
Next Scheduled EDR Contact: 08/02/2021
Data Release Frequency: Quarterly

UST VENTURA: Underground Tank Closed Sites List
Ventura County Operating Underground Storage Tank Sites (UST)/Underground Tank Closed Sites List.

Date of Government Version: 03/01/2021
Date Data Arrived at EDR: 03/09/2021
Date Made Active in Reports: 03/31/2021
Number of Days to Update: 22
Source: Environmental Health Division
Telephone: 805-654-2813
Last EDR Contact: 06/04/2021
Next Scheduled EDR Contact: 09/20/2021
Data Release Frequency: Quarterly

YOLO COUNTY:

UST YOLO: Underground Storage Tank Comprehensive Facility Report
Underground storage tank sites located in Yolo county.

Date of Government Version: 03/26/2021
Date Data Arrived at EDR: 04/01/2021
Date Made Active in Reports: 06/23/2021
Number of Days to Update: 83
Source: Yolo County Department of Health
Telephone: 530-666-8646
Last EDR Contact: 06/22/2021
Next Scheduled EDR Contact: 10/11/2021
Data Release Frequency: Annually

YUBA COUNTY:

CUPA YUBA: CUPA Facility List
CUPA facility listing for Yuba County.

Date of Government Version: 04/21/2021
Date Data Arrived at EDR: 04/22/2021
Date Made Active in Reports: 05/12/2021
Number of Days to Update: 20

Source: Yuba County Environmental Health Department
Telephone: 530-749-7523
Last EDR Contact: 04/24/2021
Next Scheduled EDR Contact: 08/09/2021
Data Release Frequency: Varies

OTHER DATABASE(S)

Depending on the geographic area covered by this report, the data provided in these specialty databases may or may not be complete. For example, the existence of wetlands information data in a specific report does not mean that all wetlands in the area covered by the report are included. Moreover, the absence of any reported wetlands information does not necessarily mean that wetlands do not exist in the area covered by the report.

CT MANIFEST: Hazardous Waste Manifest Data
Facility and manifest data. Manifest is a document that lists and tracks hazardous waste from the generator through transporters to a tsd facility.

Date of Government Version: 10/05/2020
Date Data Arrived at EDR: 02/17/2021
Date Made Active in Reports: 05/10/2021
Number of Days to Update: 82

Source: Department of Energy & Environmental Protection
Telephone: 860-424-3375
Last EDR Contact: 05/11/2021
Next Scheduled EDR Contact: 08/23/2021
Data Release Frequency: No Update Planned

NJ MANIFEST: Manifest Information
Hazardous waste manifest information.

Date of Government Version: 12/31/2018
Date Data Arrived at EDR: 04/10/2019
Date Made Active in Reports: 05/16/2019
Number of Days to Update: 36

Source: Department of Environmental Protection
Telephone: N/A
Last EDR Contact: 04/09/2021
Next Scheduled EDR Contact: 07/19/2021
Data Release Frequency: Annually

NY MANIFEST: Facility and Manifest Data
Manifest is a document that lists and tracks hazardous waste from the generator through transporters to a TSD facility.

Date of Government Version: 01/01/2019
Date Data Arrived at EDR: 04/29/2020
Date Made Active in Reports: 07/10/2020
Number of Days to Update: 72

Source: Department of Environmental Conservation
Telephone: 518-402-8651
Last EDR Contact: 04/30/2021
Next Scheduled EDR Contact: 08/09/2021
Data Release Frequency: Quarterly

PA MANIFEST: Manifest Information
Hazardous waste manifest information.

Date of Government Version: 06/30/2018
Date Data Arrived at EDR: 07/19/2019
Date Made Active in Reports: 09/10/2019
Number of Days to Update: 53

Source: Department of Environmental Protection
Telephone: 717-783-8990
Last EDR Contact: 04/09/2021
Next Scheduled EDR Contact: 07/26/2021
Data Release Frequency: Annually

RI MANIFEST: Manifest information
Hazardous waste manifest information

Date of Government Version: 12/31/2019
Date Data Arrived at EDR: 02/11/2021
Date Made Active in Reports: 02/24/2021
Number of Days to Update: 13

Source: Department of Environmental Management
Telephone: 401-222-2797
Last EDR Contact: 05/13/2021
Next Scheduled EDR Contact: 08/30/2021
Data Release Frequency: Annually

WI MANIFEST: Manifest Information
Hazardous waste manifest information.

Date of Government Version: 05/31/2018
Date Data Arrived at EDR: 06/19/2019
Date Made Active in Reports: 09/03/2019
Number of Days to Update: 76

Source: Department of Natural Resources
Telephone: N/A
Last EDR Contact: 06/03/2021
Next Scheduled EDR Contact: 09/20/2021
Data Release Frequency: Annually

Oil/Gas Pipelines
Source: Endeavor Business Media
Petroleum Bundle (Crude Oil, Refined Products, Petrochemicals, Gas Liquids (LPG/NGL), and Specialty Gases (Miscellaneous)) N = Natural Gas Bundle (Natural Gas, Gas Liquids (LPG/NGL), and Specialty Gases (Miscellaneous)). This map includes information copyrighted by Endeavor Business Media. This information is provided on a best effort basis and Endeavor Business Media does not guarantee its accuracy nor warrant its fitness for any particular purpose. Such information has been reprinted with the permission of Endeavor Business Media.

Electric Power Transmission Line Data
Source: Endeavor Business Media
This map includes information copyrighted by Endeavor Business Media. This information is provided on a best effort basis and Endeavor Business Media does not guarantee its accuracy nor warrant its fitness for any particular purpose. Such information has been reprinted with the permission of Endeavor Business Media.

Sensitive Receptors: There are individuals deemed sensitive receptors due to their fragile immune systems and special sensitivity to environmental discharges. These sensitive receptors typically include the elderly, the sick, and children. While the location of all sensitive receptors cannot be determined, EDR indicates those buildings and facilities - schools, daycares, hospitals, medical centers, and nursing homes - where individuals who are sensitive receptors are likely to be located.

AHA Hospitals:
Source: American Hospital Association, Inc.
Telephone: 312-280-5991
The database includes a listing of hospitals based on the American Hospital Association's annual survey of hospitals.

Medical Centers: Provider of Services Listing
Source: Centers for Medicare & Medicaid Services
Telephone: 410-786-3000
A listing of hospitals with Medicare provider number, produced by Centers of Medicare & Medicaid Services, a federal agency within the U.S. Department of Health and Human Services.

Nursing Homes
Source: National Institutes of Health
Telephone: 301-594-6248
Information on Medicare and Medicaid certified nursing homes in the United States.

Public Schools
Source: National Center for Education Statistics
Telephone: 202-502-7300
The National Center for Education Statistics' primary database on elementary and secondary public education in the United States. It is a comprehensive, annual, national statistical database of all public elementary and secondary schools and school districts, which contains data that are comparable across all states.

Private Schools
Source: National Center for Education Statistics
Telephone: 202-502-7300
The National Center for Education Statistics' primary database on private school locations in the United States.

Daycare Centers: Licensed Facilities
Source: Department of Social Services
Telephone: 916-657-4041

Flood Zone Data: This data was obtained from the Federal Emergency Management Agency (FEMA). It depicts 100-year and 500-year flood zones as defined by FEMA. It includes the National Flood Hazard Layer (NFHL) which incorporates Flood Insurance Rate Map (FIRM) data and Q3 data from FEMA in areas not covered by NFHL.
Source: FEMA
Telephone: 877-336-2627
Date of Government Version: 2003, 2015

GOVERNMENT RECORDS SEARCHED / DATA CURRENCY TRACKING

NWI: National Wetlands Inventory. This data, available in select counties across the country, was obtained by EDR in 2002, 2005 and 2010 from the U.S. Fish and Wildlife Service.

State Wetlands Data: Wetland Inventory
Source: Department of Fish and Wildlife
Telephone: 916-445-0411

Current USGS 7.5 Minute Topographic Map
Source: U.S. Geological Survey

STREET AND ADDRESS INFORMATION

© 2015 TomTom North America, Inc. All rights reserved. This material is proprietary and the subject of copyright protection and other intellectual property rights owned by or licensed to Tele Atlas North America, Inc. The use of this material is subject to the terms of a license agreement. You will be held liable for any unauthorized copying or disclosure of this material.

GEOCHECK ®- PHYSICAL SETTING SOURCE ADDENDUM

TARGET PROPERTY ADDRESS

DUKE - CYPRESS AND SLOVER AVENUE 50.1
16470 SLOVER AVE
FONTANA, CA 92337

TARGET PROPERTY COORDINATES

Latitude (North):	34.064401 - 34° 3' 51.84''
Longitude (West):	117.446882 - 117° 26' 48.78''
Universal Tranverse Mercator:	Zone 11
UTM X (Meters):	458761.5
UTM Y (Meters):	3769192.0
Elevation:	1087 ft. above sea level

USGS TOPOGRAPHIC MAP

Target Property Map:	5619058 FONTANA, CA
Version Date:	2012

EDR's GeoCheck Physical Setting Source Addendum is provided to assist the environmental professional in forming an opinion about the impact of potential contaminant migration.

Assessment of the impact of contaminant migration generally has two principle investigative components:

1. Groundwater flow direction, and
2. Groundwater flow velocity.

Groundwater flow direction may be impacted by surface topography, hydrology, hydrogeology, characteristics of the soil, and nearby wells. Groundwater flow velocity is generally impacted by the nature of the geologic strata.

GEOCHECK® - PHYSICAL SETTING SOURCE SUMMARY

GROUNDWATER FLOW DIRECTION INFORMATION

Groundwater flow direction for a particular site is best determined by a qualified environmental professional using site-specific well data. If such data is not reasonably ascertainable, it may be necessary to rely on other sources of information, such as surface topographic information, hydrologic information, hydrogeologic data collected on nearby properties, and regional groundwater flow information (from deep aquifers).

TOPOGRAPHIC INFORMATION

Surface topography may be indicative of the direction of surficial groundwater flow. This information can be used to assist the environmental professional in forming an opinion about the impact of nearby contaminated properties or, should contamination exist on the target property, what downgradient sites might be impacted.

TARGET PROPERTY TOPOGRAPHY

General Topographic Gradient: General SSW

SURROUNDING TOPOGRAPHY: ELEVATION PROFILES

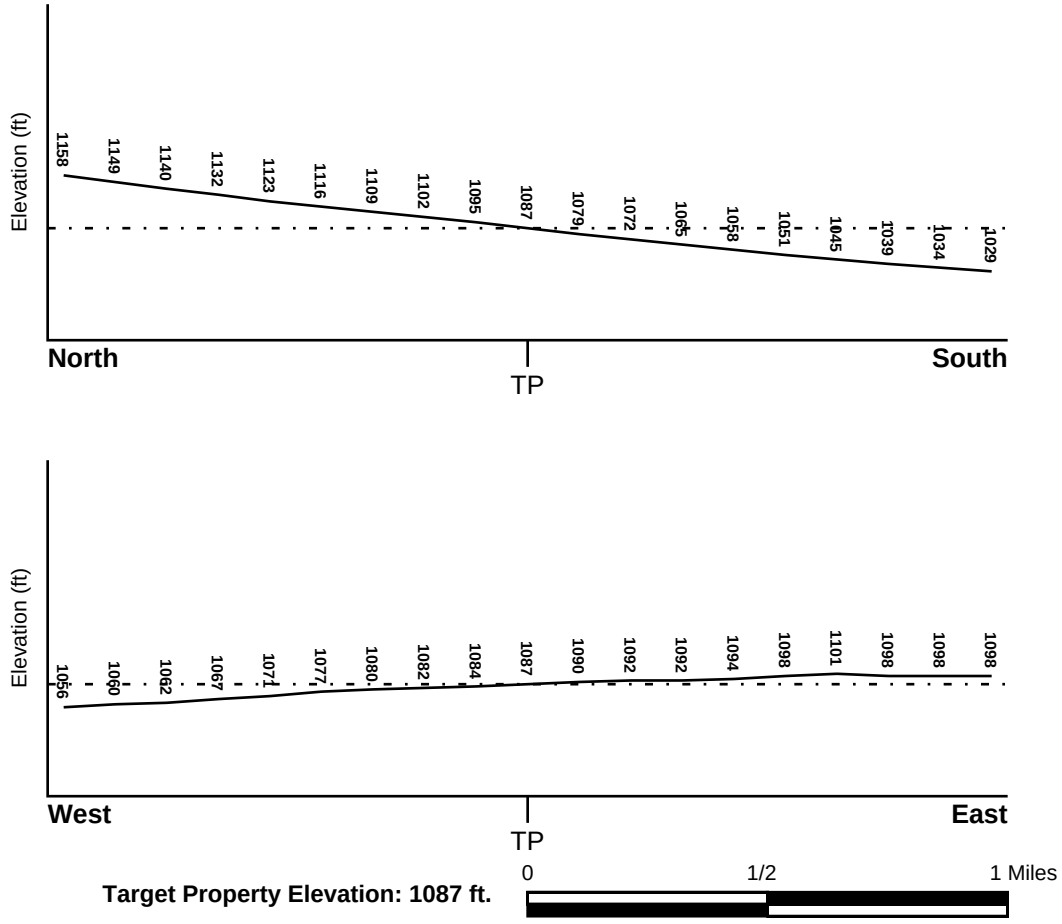

Source: Topography has been determined from the USGS 7.5' Digital Elevation Model and should be evaluated on a relative (not an absolute) basis. Relative elevation information between sites of close proximity should be field verified.

GEOCHECK® - PHYSICAL SETTING SOURCE SUMMARY

HYDROLOGIC INFORMATION

Surface water can act as a hydrologic barrier to groundwater flow. Such hydrologic information can be used to assist the environmental professional in forming an opinion about the impact of nearby contaminated properties or, should contamination exist on the target property, what downgradient sites might be impacted.

Refer to the Physical Setting Source Map following this summary for hydrologic information (major waterways and bodies of water).

FEMA FLOOD ZONE

Flood Plain Panel at Target Property	FEMA Source Type
06071C8654H	FEMA FIRM Flood data

Additional Panels in search area:	FEMA Source Type
06071C8658H	FEMA FIRM Flood data
06071C8665H	FEMA FIRM Flood data
06071C8666H	FEMA FIRM Flood data

NATIONAL WETLAND INVENTORY

NWI Quad at Target Property	NWI Electronic Data Coverage
FONTANA	YES - refer to the Overview Map and Detail Map

HYDROGEOLOGIC INFORMATION

Hydrogeologic information obtained by installation of wells on a specific site can often be an indicator of groundwater flow direction in the immediate area. Such hydrogeologic information can be used to assist the environmental professional in forming an opinion about the impact of nearby contaminated properties or, should contamination exist on the target property, what downgradient sites might be impacted.

Site-Specific Hydrogeological Data*:

Search Radius:	1.25 miles
Status:	Not found

AQUIFLOW®

Search Radius: 1.000 Mile.

EDR has developed the AQUIFLOW Information System to provide data on the general direction of groundwater flow at specific points. EDR has reviewed reports submitted by environmental professionals to regulatory authorities at select sites and has extracted the date of the report, groundwater flow direction as determined hydrogeologically, and the depth to water table.

MAP ID	LOCATION FROM TP	GENERAL DIRECTION GROUNDWATER FLOW
Not Reported		

* ©1996 Site−specific hydrogeological data gathered by CERCLIS Alerts, Inc., Bainbridge Island, WA. All rights reserved. All of the information and opinions presented are those of the cited EPA report(s), which were completed under a Comprehensive Environmental Response Compensation and Liability Information System (CERCLIS) investigation.

GEOCHECK® - PHYSICAL SETTING SOURCE SUMMARY

GROUNDWATER FLOW VELOCITY INFORMATION

Groundwater flow velocity information for a particular site is best determined by a qualified environmental professional using site specific geologic and soil strata data. If such data are not reasonably ascertainable, it may be necessary to rely on other sources of information, including geologic age identification, rock stratigraphic unit and soil characteristics data collected on nearby properties and regional soil information. In general, contaminant plumes move more quickly through sandy-gravelly types of soils than silty-clayey types of soils.

GEOLOGIC INFORMATION IN GENERAL AREA OF TARGET PROPERTY

Geologic information can be used by the environmental professional in forming an opinion about the relative speed at which contaminant migration may be occurring.

ROCK STRATIGRAPHIC UNIT

Era:	Cenozoic
System:	Quaternary
Series:	Quaternary
Code:	Q *(decoded above as Era, System & Series)*

GEOLOGIC AGE IDENTIFICATION

Category: Stratifed Sequence

Geologic Age and Rock Stratigraphic Unit Source: P.G. Schruben, R.E. Arndt and W.J. Bawiec, Geology of the Conterminous U.S. at 1:2,500,000 Scale - a digital representation of the 1974 P.B. King and H.M. Beikman Map, USGS Digital Data Series DDS - 11 (1994).

SSURGO SOIL MAP - 6568049.2s

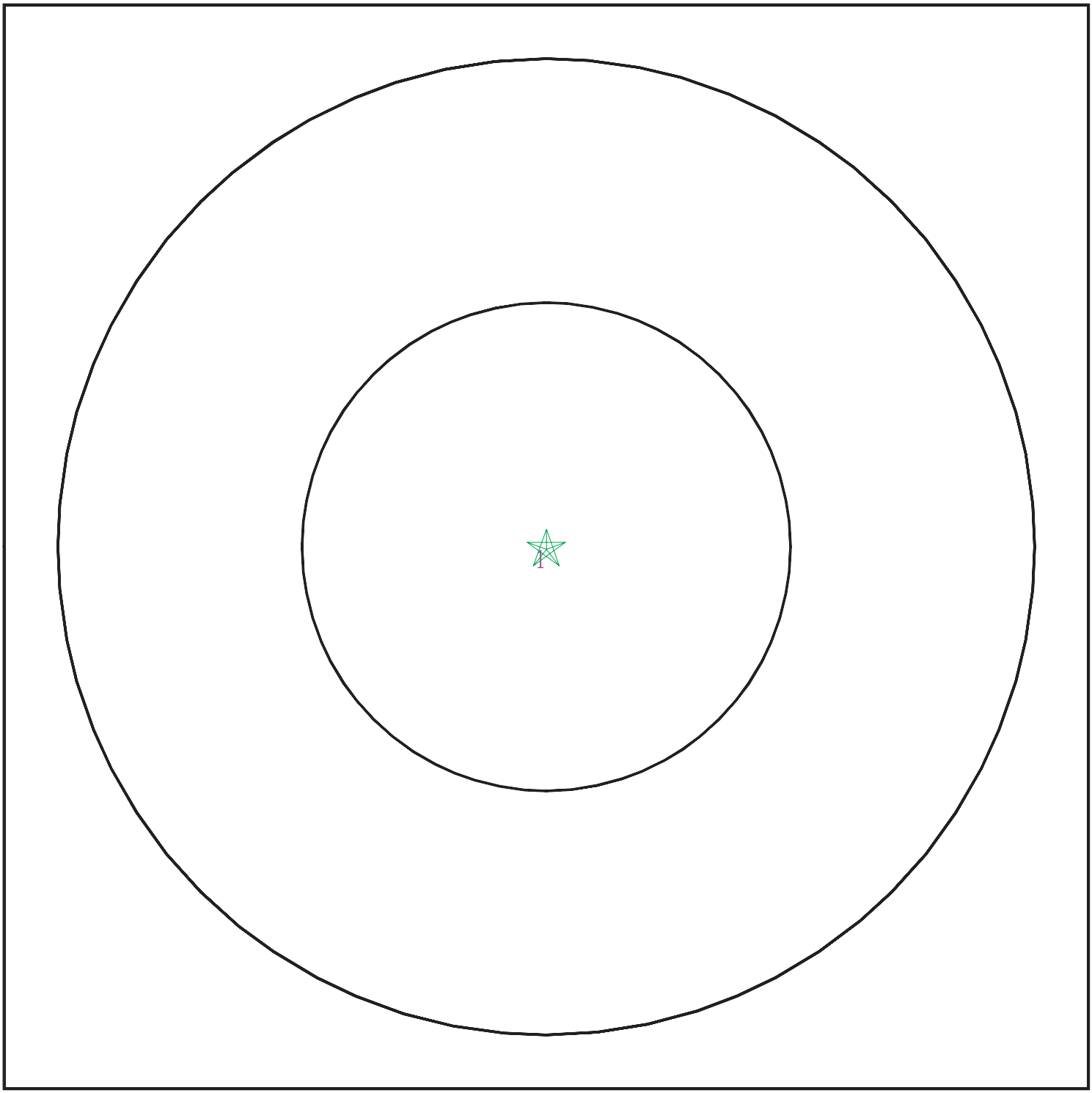

Target Property
SSURGO Soil
Water

0 1/16 1/8 1/4 Miles

N

SITE NAME:	Duke - Cypress and Slover Avenue 50.1	CLIENT:	APEX Environmental
ADDRESS:	16470 SLOVER AVE FONTANA CA 92337	CONTACT:	Tania Cowden
LAT/LONG:	34.064401 / 117.446882	INQUIRY #:	6568049.2s
		DATE:	July 07, 2021 7:55 pm

Copyright © 2021 EDR, Inc. © 2015 TomTom Rel. 2015.

GEOCHECK® - PHYSICAL SETTING SOURCE SUMMARY

DOMINANT SOIL COMPOSITION IN GENERAL AREA OF TARGET PROPERTY

The U.S. Department of Agriculture's (USDA) Soil Conservation Service (SCS) leads the National Cooperative Soil Survey (NCSS) and is responsible for collecting, storing, maintaining and distributing soil survey information for privately owned lands in the United States. A soil map in a soil survey is a representation of soil patterns in a landscape. The following information is based on Soil Conservation Service SSURGO data.

Soil Map ID: 1

Soil Component Name: TUJUNGA

Soil Surface Texture: gravelly loamy sand

Hydrologic Group: Class A - High infiltration rates. Soils are deep, well drained to excessively drained sands and gravels.

Soil Drainage Class: Somewhat excessively drained

Hydric Status: Not hydric

Corrosion Potential - Uncoated Steel: Moderate

Depth to Bedrock Min: > 0 inches

Depth to Watertable Min: > 0 inches

Soil Layer Information							
	Boundary			Classification		Saturated hydraulic conductivity micro m/sec	Soil Reaction (pH)
Layer	Upper	Lower	Soil Texture Class	AASHTO Group	Unified Soil		
1	0 inches	18 inches	gravelly loamy sand	Granular materials (35 pct. or less passing No. 200), Stone Fragments, Gravel and Sand.	COARSE-GRAINED SOILS, Sands, Sands with fines, Silty Sand.	Max: 141 Min: 42	Max: 7.8 Min: 6.1
2	18 inches	59 inches	loamy sand	Granular materials (35 pct. or less passing No. 200), Stone Fragments, Gravel and Sand.	COARSE-GRAINED SOILS, Sands, Sands with fines, Silty Sand.	Max: 141 Min: 42	Max: 7.8 Min: 6.1

GEOCHECK® - PHYSICAL SETTING SOURCE SUMMARY

LOCAL / REGIONAL WATER AGENCY RECORDS

EDR Local/Regional Water Agency records provide water well information to assist the environmental professional in assessing sources that may impact ground water flow direction, and in forming an opinion about the impact of contaminant migration on nearby drinking water wells.

WELL SEARCH DISTANCE INFORMATION

DATABASE	SEARCH DISTANCE (miles)
Federal USGS	1.000
Federal FRDS PWS	Nearest PWS within 1 mile
State Database	1.000

FEDERAL USGS WELL INFORMATION

MAP ID	WELL ID	LOCATION FROM TP
A2	USGS40000140409	1/4 - 1/2 Mile East
C9	USGS40000140230	1/2 - 1 Mile SSE
E12	USGS40000140399	1/2 - 1 Mile West

FEDERAL FRDS PUBLIC WATER SUPPLY SYSTEM INFORMATION

MAP ID	WELL ID	LOCATION FROM TP
No PWS System Found		

Note: PWS System location is not always the same as well location.

STATE DATABASE WELL INFORMATION

MAP ID	WELL ID	LOCATION FROM TP
A1	CADWR0000007162	1/4 - 1/2 Mile East
B3	CADWR9000006580	1/4 - 1/2 Mile West
4	999	1/4 - 1/2 Mile ENE
B5	CAUSGSN00008671	1/4 - 1/2 Mile West
B6	CAUSGS000002518	1/4 - 1/2 Mile West
B7	CADDW0000020349	1/4 - 1/2 Mile West
C8	CADWR9000006540	1/2 - 1 Mile South
D10	1000	1/2 - 1 Mile ENE
D11	CADDW0000004008	1/2 - 1 Mile East
E13	CADWR0000011060	1/2 - 1 Mile West
14	CADWR0000031376	1/2 - 1 Mile NE
15	998	1/2 - 1 Mile NNW
16	CADWR9000006585	1/2 - 1 Mile East
17	CADWR9000006575	1/2 - 1 Mile West

PHYSICAL SETTING SOURCE MAP - 6568049.2s

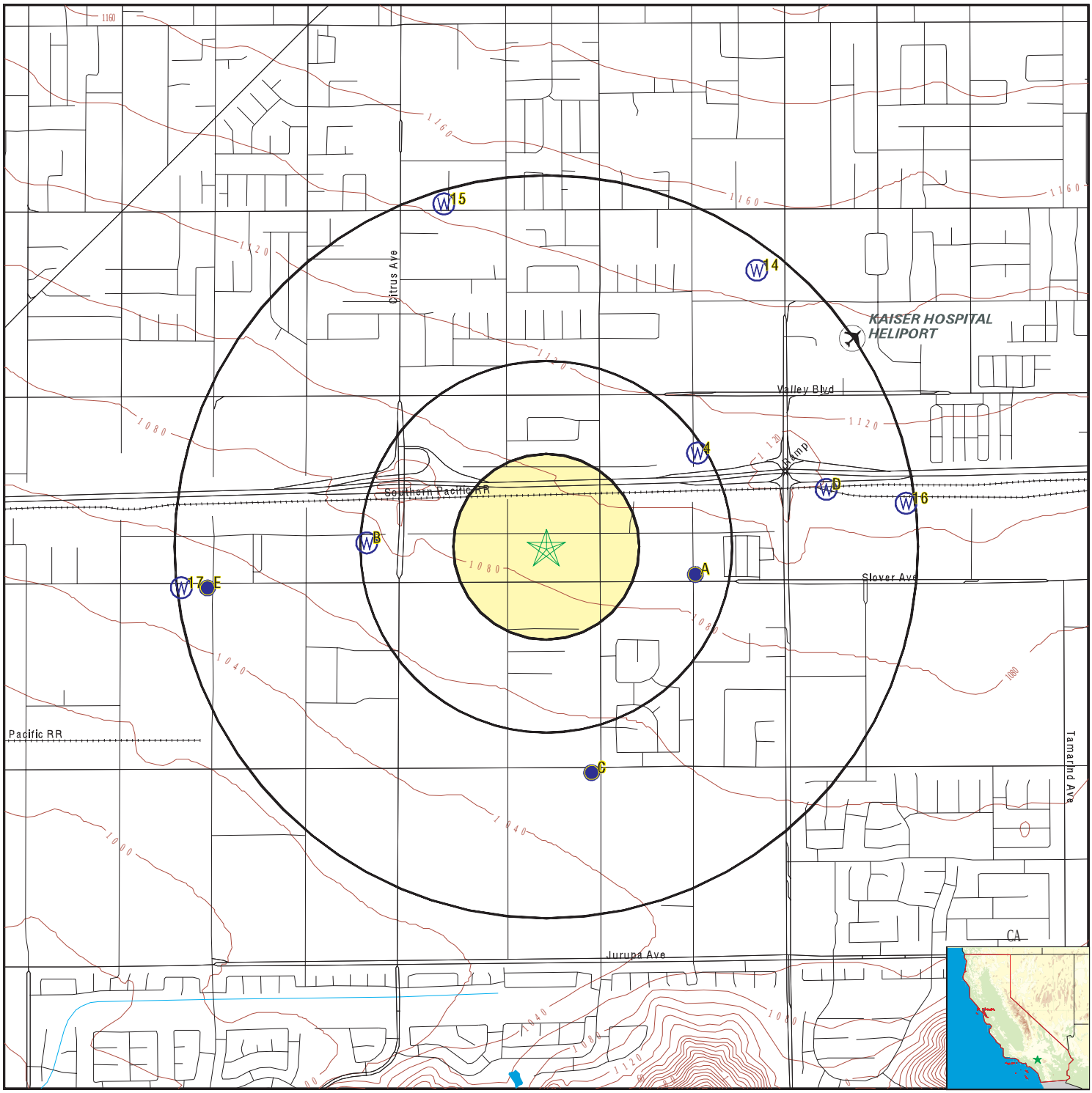

0 1/4 1/2 1 Miles

- County Boundary
- Major Roads
- Contour Lines
- Earthquake Fault Lines
- Airports
- Earthquake epicenter, Richter 5 or greater
- Water Wells
- Public Water Supply Wells
- Cluster of Multiple Icons
- Groundwater Flow Direction
- GI Indeterminate Groundwater Flow at Location
- GV Groundwater Flow Varies at Location
- HD Closest Hydrogeological Data
- Oil, gas or related wells

SITE NAME:	Duke - Cypress and Slover Avenue 50.1	CLIENT:	APEX Environmental
ADDRESS:	16470 SLOVER AVE FONTANA CA 92337	CONTACT:	Tania Cowden
LAT/LONG:	34.064401 / 117.446882	INQUIRY #:	6568049.2s
		DATE:	July 07, 2021 7:55 pm

Copyright © 2021 EDR, Inc. © 2015 TomTom Rel. 2015.

GEOCHECK® - PHYSICAL SETTING SOURCE MAP FINDINGS

Map ID
Direction
Distance
Elevation | Database | EDR ID Number

A1
East
1/4 - 1/2 Mile
Higher | **CA WELLS** | **CADWR0000007162**

Well ID:	01S05W19J001S	Well Type:	UNK
Source:	Department of Water Resources		
Other Name:	01S05W19J001S	GAMA PFAS Testing:	Not Reported
Groundwater Quality Data:	https://gamagroundwater.waterboards.ca.gov/gama/gamamap/public/GamaDataDisplay.asp?dataset=DWR&samp_date=&global_id=&assigned_name=01S05W19J001S&store_num=		
GeoTracker Data:	Not Reported		

A2
East
1/4 - 1/2 Mile
Higher | **FED USGS** | **USGS40000140409**

Organization ID:	USGS-CA		
Organization Name:	USGS California Water Science Center		
Monitor Location:	001S005W19J001S	Type:	Well
Description:	Not Reported	HUC:	18070203
Drainage Area:	Not Reported	Drainage Area Units:	Not Reported
Contrib Drainage Area:	Not Reported	Contrib Drainage Area Unts:	Not Reported
Aquifer:	California Coastal Basin aquifers		
Formation Type:	Not Reported	Aquifer Type:	Not Reported
Construction Date:	19240919	Well Depth:	Not Reported
Well Depth Units:	Not Reported	Well Hole Depth:	761
Well Hole Depth Units:	ft		

Ground water levels,Number of Measurements:	11	Level reading date:	1989-11-30
Feet below surface:	338.97	Feet to sea level:	Not Reported
Note:	Not Reported		
Level reading date:	1988-06-29	Feet below surface:	336.37
Feet to sea level:	Not Reported	Note:	Not Reported
Level reading date:	1987-12-11	Feet below surface:	337.05
Feet to sea level:	Not Reported	Note:	Not Reported
Level reading date:	1987-08-12	Feet below surface:	337.14
Feet to sea level:	Not Reported	Note:	Not Reported
Level reading date:	1973-03-01	Feet below surface:	359.7
Feet to sea level:	Not Reported	Note:	Not Reported
Level reading date:	1972-03-03	Feet below surface:	359.7
Feet to sea level:	Not Reported	Note:	Not Reported
Level reading date:	1972-01-01	Feet below surface:	359.7
Feet to sea level:	Not Reported	Note:	Not Reported
Level reading date:	1971-10-04	Feet below surface:	359.7
Feet to sea level:	Not Reported	Note:	Not Reported
Level reading date:	1971-07-02	Feet below surface:	359.7
Feet to sea level:	Not Reported	Note:	Not Reported

Level reading date:	1955-10-20	Feet below surface:	336.25
Feet to sea level:	Not Reported	Note:	Not Reported
Level reading date:	1928-04-02	Feet below surface:	281.6
Feet to sea level:	Not Reported	Note:	Not Reported

B3
West
1/4 - 1/2 Mile
Lower

CA WELLS **CADWR9000006580**

State Well #:	01S06W24R001S	Station ID:	48056
Well Name:	CHINO-1002239	Basin Name:	Chino
Well Use:	Residential	Well Type:	Single Well
Well Depth:	770	Well Completion Rpt #:	355448

4
ENE
1/4 - 1/2 Mile
Higher

CA WELLS **999**

Seq:	999	Prim sta c:	01S/05W-19J01 S
Frds no:	3610041008	County:	36
District:	13	User id:	TAN
System no:	3610041	Water type:	G
Source nam:	WELL 07 - INACTIVE	Station ty:	WELL/AMBNT
Latitude:	340405.0	Longitude:	1172620.0
Precision:	2	Status:	IU
Comment 1:	Not Reported	Comment 2:	Not Reported
Comment 3:	Not Reported	Comment 4:	Not Reported
Comment 5:	Not Reported	Comment 6:	Not Reported
Comment 7:	Not Reported		

System no:	3610041	System nam:	San Gabriel Valley Wc - Fontana
Hqname:	SAN GABRIEL VALLEY WATER CO	Address:	P.O. BOX 987
City:	FONTANA	State:	CA
Zip:	92334	Zip ext:	Not Reported
Pop serv:	102599	Connection:	29314
Area serve:	FONTANA		

B5
West
1/4 - 1/2 Mile
Lower

CA WELLS **CAUSGSN00008671**

Well ID:	USGS-340300117270001	Well Type:	UNK
Source:	United States Geological Survey		
Other Name:	USGS-340300117270001	GAMA PFAS Testing:	Not Reported
Groundwater Quality Data:	https://gamagroundwater.waterboards.ca.gov/gama/gamamap/public/GamaDataDisplay.asp?dataset=USGSNEW&samp_date=&global_id=&assigned_name=USGS-340300117270001&store_num=		
GeoTracker Data:	Not Reported		

GEOCHECK® - PHYSICAL SETTING SOURCE MAP FINDINGS

Map ID
Direction
Distance
Elevation | Database | EDR ID Number

B6
West
1/4 - 1/2 Mile
Lower

CA WELLS **CAUSGS000002518**

Well ID:	USAWC-01	Well Type:	MUNICIPAL
Source:	United States Geological Survey		
Other Name:	USAWC-01	GAMA PFAS Testing:	Not Reported
Groundwater Quality Data:	https://gamagroundwater.waterboards.ca.gov/gama/gamamap/public/GamaDataDisplay.asp?dataset=USGS&samp_date=&global_id=&assigned_name=USAWC-01&store_num=		
GeoTracker Data:	Not Reported		

B7
West
1/4 - 1/2 Mile
Lower

CA WELLS **CADDW0000020349**

Well ID:	3610041-037	Well Type:	MUNICIPAL
Source:	Department of Health Services		
Other Name:	WELL F-23A	GAMA PFAS Testing:	Not Reported
Groundwater Quality Data:	https://gamagroundwater.waterboards.ca.gov/gama/gamamap/public/GamaDataDisplay.asp?dataset=DHS&samp_date=&global_id=&assigned_name=3610041-037&store_num=		
GeoTracker Data:	Not Reported		

C8
South
1/2 - 1 Mile
Lower

CA WELLS **CADWR9000006540**

State Well #:	01S05W30L001S	Station ID:	26603
Well Name:	Not Reported	Basin Name:	Chino
Well Use:	Unknown	Well Type:	Unknown
Well Depth:	0	Well Completion Rpt #:	Not Reported

C9
SSE
1/2 - 1 Mile
Lower

FED USGS **USGS40000140230**

Organization ID:	USGS-CA		
Organization Name:	USGS California Water Science Center		
Monitor Location:	001S005W30L001S	Type:	Well
Description:	Not Reported	HUC:	18070203
Drainage Area:	Not Reported	Drainage Area Units:	Not Reported
Contrib Drainage Area:	Not Reported	Contrib Drainage Area Unts:	Not Reported
Aquifer:	California Coastal Basin aquifers		
Formation Type:	Not Reported	Aquifer Type:	Not Reported
Construction Date:	Not Reported	Well Depth:	Not Reported
Well Depth Units:	Not Reported	Well Hole Depth:	492
Well Hole Depth Units:	ft		

Ground water levels,Number of Measurements:	448	Level reading date:	2004-10-26
Feet below surface:	310.30	Feet to sea level:	Not Reported

Note:	Not Reported		
Level reading date:	2004-04-19	Feet below surface:	308.02
Feet to sea level:	Not Reported	Note:	Not Reported
Level reading date:	2003-10-21	Feet below surface:	306.44
Feet to sea level:	Not Reported	Note:	Not Reported
Level reading date:	2003-04-22	Feet below surface:	304.66
Feet to sea level:	Not Reported	Note:	Not Reported
Level reading date:	2002-10-30	Feet below surface:	303.13
Feet to sea level:	Not Reported	Note:	Not Reported
Level reading date:	2002-04-10	Feet below surface:	300.54
Feet to sea level:	Not Reported	Note:	Not Reported
Level reading date:	2001-10-24	Feet below surface:	298.41
Feet to sea level:	Not Reported	Note:	Not Reported
Level reading date:	2001-04-17	Feet below surface:	296.10
Feet to sea level:	Not Reported	Note:	Not Reported
Level reading date:	2000-10-23	Feet below surface:	295.97
Feet to sea level:	Not Reported	Note:	Not Reported
Level reading date:	2000-04-18	Feet below surface:	294.13
Feet to sea level:	Not Reported	Note:	Not Reported
Level reading date:	1999-10-21	Feet below surface:	293.16
Feet to sea level:	Not Reported	Note:	Not Reported
Level reading date:	1999-04-13	Feet below surface:	291.43
Feet to sea level:	Not Reported	Note:	Not Reported
Level reading date:	1998-10-20	Feet below surface:	292.59
Feet to sea level:	Not Reported	Note:	Not Reported
Level reading date:	1998-04-15	Feet below surface:	291.20
Feet to sea level:	Not Reported	Note:	Not Reported
Level reading date:	1997-10-29	Feet below surface:	292.13
Feet to sea level:	Not Reported	Note:	Not Reported
Level reading date:	1997-04-17	Feet below surface:	290.95
Feet to sea level:	Not Reported	Note:	Not Reported
Level reading date:	1996-10-09	Feet below surface:	291.44
Feet to sea level:	Not Reported	Note:	Not Reported
Level reading date:	1996-04-24	Feet below surface:	290.33
Feet to sea level:	Not Reported	Note:	Not Reported
Level reading date:	1995-10-26	Feet below surface:	291.73
Feet to sea level:	Not Reported	Note:	Not Reported
Level reading date:	1995-04-21	Feet below surface:	290.78
Feet to sea level:	Not Reported	Note:	Not Reported
Level reading date:	1994-10-28	Feet below surface:	290.80
Feet to sea level:	Not Reported	Note:	Not Reported

Level reading date:	1994-04-18	Feet below surface:	290.50
Feet to sea level:	Not Reported	Note:	Not Reported
Level reading date:	1993-10-18	Feet below surface:	290.96
Feet to sea level:	Not Reported	Note:	Not Reported
Level reading date:	1993-04-15	Feet below surface:	288.97
Feet to sea level:	Not Reported	Note:	Not Reported
Level reading date:	1992-10-27	Feet below surface:	288.68
Feet to sea level:	Not Reported	Note:	Not Reported
Level reading date:	1992-06-15	Feet below surface:	288.06
Feet to sea level:	Not Reported	Note:	Not Reported
Level reading date:	1991-12-05	Feet below surface:	287.55
Feet to sea level:	Not Reported	Note:	Not Reported
Level reading date:	1991-06-19	Feet below surface:	286.00
Feet to sea level:	Not Reported	Note:	Not Reported
Level reading date:	1990-11-28	Feet below surface:	284.93
Feet to sea level:	Not Reported	Note:	Not Reported
Level reading date:	1990-06-27	Feet below surface:	282.24
Feet to sea level:	Not Reported	Note:	Not Reported
Level reading date:	1989-11-27	Feet below surface:	282.86
Feet to sea level:	Not Reported	Note:	Not Reported
Level reading date:	1989-09-18	Feet below surface:	282.30
Feet to sea level:	Not Reported	Note:	Not Reported
Level reading date:	1988-11-23	Feet below surface:	281.86
Feet to sea level:	Not Reported	Note:	Not Reported
Level reading date:	1988-06-30	Feet below surface:	281.22
Feet to sea level:	Not Reported	Note:	Not Reported
Level reading date:	1987-12-11	Feet below surface:	281.75
Feet to sea level:	Not Reported	Note:	Not Reported
Level reading date:	1987-05-04	Feet below surface:	279.3
Feet to sea level:	Not Reported	Note:	Not Reported
Level reading date:	1987-03-03	Feet below surface:	285.4
Feet to sea level:	Not Reported	Note:	Not Reported
Level reading date:	1986-12-30	Feet below surface:	285.2
Feet to sea level:	Not Reported	Note:	Not Reported
Level reading date:	1986-09-30	Feet below surface:	286.4
Feet to sea level:	Not Reported	Note:	Not Reported
Level reading date:	1986-06-30	Feet below surface:	286.0
Feet to sea level:	Not Reported	Note:	Not Reported
Level reading date:	1986-06-26	Feet below surface:	289.66
Feet to sea level:	Not Reported	Note:	Not Reported
Level reading date:	1986-04-01	Feet below surface:	286.4
Feet to sea level:	Not Reported	Note:	Not Reported

Level reading date:	1986-01-29	Feet below surface:	285.70
Feet to sea level:	Not Reported	Note:	Not Reported
Level reading date:	1986-01-06	Feet below surface:	287.5
Feet to sea level:	Not Reported	Note:	Not Reported
Level reading date:	1985-08-30	Feet below surface:	288.4
Feet to sea level:	Not Reported	Note:	Not Reported
Level reading date:	1985-06-26	Feet below surface:	289.9
Feet to sea level:	Not Reported	Note:	Not Reported
Level reading date:	1985-03-29	Feet below surface:	292.8
Feet to sea level:	Not Reported	Note:	Not Reported
Level reading date:	1984-12-27	Feet below surface:	292.7
Feet to sea level:	Not Reported	Note:	Not Reported
Level reading date:	1984-04-03	Feet below surface:	296.3
Feet to sea level:	Not Reported	Note:	Not Reported
Level reading date:	1983-10-04	Feet below surface:	298.8
Feet to sea level:	Not Reported	Note:	Not Reported
Level reading date:	1983-07-20	Feet below surface:	299.3
Feet to sea level:	Not Reported	Note:	Not Reported
Level reading date:	1983-07-01	Feet below surface:	299.3
Feet to sea level:	Not Reported	Note:	Not Reported
Level reading date:	1983-05-31	Feet below surface:	299.8
Feet to sea level:	Not Reported	Note:	Not Reported
Level reading date:	1983-01-04	Feet below surface:	300.8
Feet to sea level:	Not Reported	Note:	Not Reported
Level reading date:	1982-10-01	Feet below surface:	296.8
Feet to sea level:	Not Reported	Note:	Not Reported
Level reading date:	1982-07-06	Feet below surface:	304.8
Feet to sea level:	Not Reported	Note:	Not Reported
Level reading date:	1982-04-05	Feet below surface:	303.8
Feet to sea level:	Not Reported	Note:	Not Reported
Level reading date:	1982-03-31	Feet below surface:	305.8
Feet to sea level:	Not Reported	Note:	Not Reported
Level reading date:	1981-12-30	Feet below surface:	303.8
Feet to sea level:	Not Reported	Note:	Not Reported
Level reading date:	1981-10-01	Feet below surface:	301.8
Feet to sea level:	Not Reported	Note:	Not Reported
Level reading date:	1981-04-01	Feet below surface:	304.8
Feet to sea level:	Not Reported	Note:	Not Reported
Level reading date:	1980-09-03	Feet below surface:	307.8
Feet to sea level:	Not Reported	Note:	Not Reported
Level reading date:	1980-06-02	Feet below surface:	307.8
Feet to sea level:	Not Reported	Note:	Not Reported

Level reading date:	1980-04-10	Feet below surface:	305.8
Feet to sea level:	Not Reported	Note:	Not Reported
Level reading date:	1980-03-03	Feet below surface:	306.8
Feet to sea level:	Not Reported	Note:	Not Reported
Level reading date:	1979-12-03	Feet below surface:	305.8
Feet to sea level:	Not Reported	Note:	Not Reported
Level reading date:	1979-11-02	Feet below surface:	307.8
Feet to sea level:	Not Reported	Note:	Not Reported
Level reading date:	1979-10-01	Feet below surface:	310.8
Feet to sea level:	Not Reported	Note:	Not Reported
Level reading date:	1979-09-05	Feet below surface:	309.8
Feet to sea level:	Not Reported	Note:	Not Reported
Level reading date:	1979-08-07	Feet below surface:	309.8
Feet to sea level:	Not Reported	Note:	Not Reported
Level reading date:	1979-07-06	Feet below surface:	308.8
Feet to sea level:	Not Reported	Note:	Not Reported
Level reading date:	1979-06-04	Feet below surface:	306.8
Feet to sea level:	Not Reported	Note:	Not Reported
Level reading date:	1979-05-02	Feet below surface:	307.8
Feet to sea level:	Not Reported	Note:	Not Reported
Level reading date:	1979-04-03	Feet below surface:	306.8
Feet to sea level:	Not Reported	Note:	Not Reported
Level reading date:	1979-03-01	Feet below surface:	306.8
Feet to sea level:	Not Reported	Note:	Not Reported
Level reading date:	1979-02-01	Feet below surface:	308.8
Feet to sea level:	Not Reported	Note:	Not Reported
Level reading date:	1979-01-02	Feet below surface:	309.8
Feet to sea level:	Not Reported	Note:	Not Reported
Level reading date:	1978-12-31	Feet below surface:	307.8
Feet to sea level:	Not Reported	Note:	Not Reported
Level reading date:	1978-12-06	Feet below surface:	308.8
Feet to sea level:	Not Reported	Note:	Not Reported
Level reading date:	1978-11-02	Feet below surface:	310.8
Feet to sea level:	Not Reported	Note:	Not Reported
Level reading date:	1978-10-03	Feet below surface:	311.8
Feet to sea level:	Not Reported	Note:	Not Reported
Level reading date:	1978-09-06	Feet below surface:	309.8
Feet to sea level:	Not Reported	Note:	Not Reported
Level reading date:	1978-08-01	Feet below surface:	305.8
Feet to sea level:	Not Reported	Note:	Not Reported
Level reading date:	1978-07-01	Feet below surface:	305.8
Feet to sea level:	Not Reported	Note:	Not Reported

Level reading date:	1978-06-01	Feet below surface:	304.8
Feet to sea level:	Not Reported	Note:	Not Reported
Level reading date:	1978-05-01	Feet below surface:	305.8
Feet to sea level:	Not Reported	Note:	Not Reported
Level reading date:	1978-04-01	Feet below surface:	305.8
Feet to sea level:	Not Reported	Note:	Not Reported
Level reading date:	1978-03-01	Feet below surface:	305.8
Feet to sea level:	Not Reported	Note:	Not Reported
Level reading date:	1978-02-01	Feet below surface:	305.8
Feet to sea level:	Not Reported	Note:	Not Reported
Level reading date:	1978-01-01	Feet below surface:	304.8
Feet to sea level:	Not Reported	Note:	Not Reported
Level reading date:	1977-12-01	Feet below surface:	304.8
Feet to sea level:	Not Reported	Note:	Not Reported
Level reading date:	1977-11-01	Feet below surface:	304.8
Feet to sea level:	Not Reported	Note:	Not Reported
Level reading date:	1977-10-01	Feet below surface:	305.8
Feet to sea level:	Not Reported	Note:	Not Reported
Level reading date:	1977-09-01	Feet below surface:	305.8
Feet to sea level:	Not Reported	Note:	Not Reported
Level reading date:	1977-08-01	Feet below surface:	305.8
Feet to sea level:	Not Reported	Note:	Not Reported
Level reading date:	1977-07-01	Feet below surface:	304.8
Feet to sea level:	Not Reported	Note:	Not Reported
Level reading date:	1977-06-01	Feet below surface:	304.8
Feet to sea level:	Not Reported	Note:	Not Reported
Level reading date:	1977-05-01	Feet below surface:	304.8
Feet to sea level:	Not Reported	Note:	Not Reported
Level reading date:	1977-04-01	Feet below surface:	304.8
Feet to sea level:	Not Reported	Note:	Not Reported
Level reading date:	1977-03-01	Feet below surface:	305.8
Feet to sea level:	Not Reported	Note:	Not Reported
Level reading date:	1977-02-01	Feet below surface:	304.8
Feet to sea level:	Not Reported	Note:	Not Reported
Level reading date:	1977-01-05	Feet below surface:	304.8
Feet to sea level:	Not Reported	Note:	Not Reported
Level reading date:	1976-11-01	Feet below surface:	305.8
Feet to sea level:	Not Reported	Note:	Not Reported
Level reading date:	1976-10-01	Feet below surface:	305.8
Feet to sea level:	Not Reported	Note:	Not Reported
Level reading date:	1976-09-01	Feet below surface:	305.8
Feet to sea level:	Not Reported	Note:	Not Reported

Level reading date:	1976-08-01	Feet below surface:	305.8
Feet to sea level:	Not Reported	Note:	Not Reported
Level reading date:	1976-06-01	Feet below surface:	302.8
Feet to sea level:	Not Reported	Note:	Not Reported
Level reading date:	1976-03-01	Feet below surface:	302.8
Feet to sea level:	Not Reported	Note:	Not Reported
Level reading date:	1975-12-01	Feet below surface:	302.8
Feet to sea level:	Not Reported	Note:	Not Reported
Level reading date:	1975-09-01	Feet below surface:	300.8
Feet to sea level:	Not Reported	Note:	Not Reported
Level reading date:	1975-06-01	Feet below surface:	301.8
Feet to sea level:	Not Reported	Note:	Not Reported
Level reading date:	1975-03-01	Feet below surface:	302.0
Feet to sea level:	Not Reported	Note:	Not Reported
Level reading date:	1974-12-01	Feet below surface:	302.8
Feet to sea level:	Not Reported	Note:	Not Reported
Level reading date:	1973-09-01	Feet below surface:	300.3
Feet to sea level:	Not Reported	Note:	Not Reported
Level reading date:	1973-06-01	Feet below surface:	297.1
Feet to sea level:	Not Reported	Note:	Not Reported
Level reading date:	1973-03-01	Feet below surface:	297.3
Feet to sea level:	Not Reported	Note:	Not Reported
Level reading date:	1972-12-01	Feet below surface:	297.6
Feet to sea level:	Not Reported	Note:	Not Reported
Level reading date:	1972-11-01	Feet below surface:	297.3
Feet to sea level:	Not Reported	Note:	Not Reported
Level reading date:	1972-10-01	Feet below surface:	298.4
Feet to sea level:	Not Reported	Note:	Not Reported
Level reading date:	1972-09-01	Feet below surface:	297.6
Feet to sea level:	Not Reported	Note:	Not Reported
Level reading date:	1972-08-03	Feet below surface:	297.8
Feet to sea level:	Not Reported	Note:	Not Reported
Level reading date:	1972-06-05	Feet below surface:	298.3
Feet to sea level:	Not Reported	Note:	Not Reported
Level reading date:	1972-05-02	Feet below surface:	298.8
Feet to sea level:	Not Reported	Note:	Not Reported
Level reading date:	1972-03-03	Feet below surface:	298.3
Feet to sea level:	Not Reported	Note:	Not Reported
Level reading date:	1972-01-01	Feet below surface:	298.3
Feet to sea level:	Not Reported	Note:	Not Reported
Level reading date:	1971-10-04	Feet below surface:	298.3
Feet to sea level:	Not Reported	Note:	Not Reported

Level reading date:	1971-07-02	Feet below surface:	297.8
Feet to sea level:	Not Reported	Note:	Not Reported
Level reading date:	1971-03-02	Feet below surface:	298.0
Feet to sea level:	Not Reported	Note:	Not Reported
Level reading date:	1970-12-01	Feet below surface:	298.3
Feet to sea level:	Not Reported	Note:	Not Reported
Level reading date:	1970-09-02	Feet below surface:	297.7
Feet to sea level:	Not Reported	Note:	Not Reported
Level reading date:	1970-06-03	Feet below surface:	296.6
Feet to sea level:	Not Reported	Note:	Not Reported
Level reading date:	1970-03-04	Feet below surface:	297.1
Feet to sea level:	Not Reported	Note:	Not Reported
Level reading date:	1969-12-03	Feet below surface:	296.8
Feet to sea level:	Not Reported	Note:	Not Reported
Level reading date:	1969-09-04	Feet below surface:	296.5
Feet to sea level:	Not Reported	Note:	Not Reported
Level reading date:	1969-07-03	Feet below surface:	296.0
Feet to sea level:	Not Reported	Note:	Not Reported
Level reading date:	1969-06-04	Feet below surface:	296.3
Feet to sea level:	Not Reported	Note:	Not Reported
Level reading date:	1969-03-05	Feet below surface:	295.7
Feet to sea level:	Not Reported	Note:	Not Reported
Level reading date:	1968-12-01	Feet below surface:	295.3
Feet to sea level:	Not Reported	Note:	Not Reported
Level reading date:	1968-09-03	Feet below surface:	294.4
Feet to sea level:	Not Reported	Note:	Not Reported
Level reading date:	1968-06-03	Feet below surface:	294.3
Feet to sea level:	Not Reported	Note:	Not Reported
Level reading date:	1968-03-04	Feet below surface:	294.5
Feet to sea level:	Not Reported	Note:	Not Reported
Level reading date:	1967-12-01	Feet below surface:	294.1
Feet to sea level:	Not Reported	Note:	Not Reported
Level reading date:	1967-09-05	Feet below surface:	294.0
Feet to sea level:	Not Reported	Note:	Not Reported
Level reading date:	1967-06-02	Feet below surface:	293.3
Feet to sea level:	Not Reported	Note:	Not Reported
Level reading date:	1967-03-02	Feet below surface:	292.2
Feet to sea level:	Not Reported	Note:	Not Reported
Level reading date:	1966-12-06	Feet below surface:	291.8
Feet to sea level:	Not Reported	Note:	Not Reported
Level reading date:	1965-06-01	Feet below surface:	286.6
Feet to sea level:	Not Reported	Note:	Not Reported

Level reading date:	1965-03-01	Feet below surface:	285.1
Feet to sea level:	Not Reported	Note:	Not Reported
Level reading date:	1964-12-01	Feet below surface:	283.8
Feet to sea level:	Not Reported	Note:	Not Reported
Level reading date:	1964-08-01	Feet below surface:	282.0
Feet to sea level:	Not Reported	Note:	Not Reported
Level reading date:	1964-06-03	Feet below surface:	281.5
Feet to sea level:	Not Reported	Note:	Not Reported
Level reading date:	1964-03-05	Feet below surface:	280.8
Feet to sea level:	Not Reported	Note:	Not Reported
Level reading date:	1963-11-29	Feet below surface:	277.5
Feet to sea level:	Not Reported	Note:	Not Reported
Level reading date:	1963-09-03	Feet below surface:	277.5
Feet to sea level:	Not Reported	Note:	Not Reported
Level reading date:	1963-06-04	Feet below surface:	277.6
Feet to sea level:	Not Reported	Note:	Not Reported
Level reading date:	1963-03-05	Feet below surface:	279.2
Feet to sea level:	Not Reported	Note:	Not Reported
Level reading date:	1962-12-04	Feet below surface:	275.8
Feet to sea level:	Not Reported	Note:	Not Reported
Level reading date:	1962-08-30	Feet below surface:	274.4
Feet to sea level:	Not Reported	Note:	Not Reported
Level reading date:	1962-06-01	Feet below surface:	273.4
Feet to sea level:	Not Reported	Note:	Not Reported
Level reading date:	1962-03-01	Feet below surface:	272.8
Feet to sea level:	Not Reported	Note:	Not Reported
Level reading date:	1961-12-01	Feet below surface:	271.33
Feet to sea level:	Not Reported	Note:	Not Reported
Level reading date:	1961-09-01	Feet below surface:	270.6
Feet to sea level:	Not Reported	Note:	Not Reported
Level reading date:	1961-06-08	Feet below surface:	269.4
Feet to sea level:	Not Reported	Note:	Not Reported
Level reading date:	1961-03-06	Feet below surface:	267.8
Feet to sea level:	Not Reported	Note:	Not Reported
Level reading date:	1960-12-08	Feet below surface:	267.6
Feet to sea level:	Not Reported	Note:	Not Reported
Level reading date:	1960-09-08	Feet below surface:	267.1
Feet to sea level:	Not Reported	Note:	Not Reported
Level reading date:	1960-06-03	Feet below surface:	265.8
Feet to sea level:	Not Reported	Note:	Not Reported
Level reading date:	1960-03-03	Feet below surface:	265.3
Feet to sea level:	Not Reported	Note:	Not Reported

Level reading date:	1959-12-03	Feet below surface:	264.5
Feet to sea level:	Not Reported	Note:	Not Reported
Level reading date:	1959-09-01	Feet below surface:	264.2
Feet to sea level:	Not Reported	Note:	Not Reported
Level reading date:	1959-06-06	Feet below surface:	263.2
Feet to sea level:	Not Reported	Note:	Not Reported
Level reading date:	1959-03-05	Feet below surface:	263.2
Feet to sea level:	Not Reported	Note:	Not Reported
Level reading date:	1958-12-04	Feet below surface:	262.7
Feet to sea level:	Not Reported	Note:	Not Reported
Level reading date:	1958-08-29	Feet below surface:	262.5
Feet to sea level:	Not Reported	Note:	Not Reported
Level reading date:	1958-06-05	Feet below surface:	261.7
Feet to sea level:	Not Reported	Note:	Not Reported
Level reading date:	1958-05-05	Feet below surface:	262.1
Feet to sea level:	Not Reported	Note:	Not Reported
Level reading date:	1958-04-08	Feet below surface:	261.4
Feet to sea level:	Not Reported	Note:	Not Reported
Level reading date:	1958-03-07	Feet below surface:	261.7
Feet to sea level:	Not Reported	Note:	Not Reported
Level reading date:	1958-03-03	Feet below surface:	259.6
Feet to sea level:	Not Reported	Note:	Not Reported
Level reading date:	1958-01-02	Feet below surface:	260.1
Feet to sea level:	Not Reported	Note:	Not Reported
Level reading date:	1957-12-04	Feet below surface:	261.1
Feet to sea level:	Not Reported	Note:	Not Reported
Level reading date:	1957-11-04	Feet below surface:	260.1
Feet to sea level:	Not Reported	Note:	Not Reported
Level reading date:	1957-10-01	Feet below surface:	259.7
Feet to sea level:	Not Reported	Note:	Not Reported
Level reading date:	1957-09-03	Feet below surface:	259.6
Feet to sea level:	Not Reported	Note:	Not Reported
Level reading date:	1957-08-30	Feet below surface:	260.5
Feet to sea level:	Not Reported	Note:	Not Reported
Level reading date:	1957-08-02	Feet below surface:	259.3
Feet to sea level:	Not Reported	Note:	Not Reported
Level reading date:	1957-07-02	Feet below surface:	259.5
Feet to sea level:	Not Reported	Note:	Not Reported
Level reading date:	1957-06-04	Feet below surface:	260.2
Feet to sea level:	Not Reported	Note:	Not Reported
Level reading date:	1957-05-30	Feet below surface:	258.6
Feet to sea level:	Not Reported	Note:	Not Reported

Level reading date: 1957-05-01
Feet to sea level: Not Reported
Feet below surface: 260.0
Note: Not Reported

Level reading date: 1957-04-02
Feet to sea level: Not Reported
Feet below surface: 258.5
Note: Not Reported

Level reading date: 1957-03-05
Feet to sea level: Not Reported
Feet below surface: 258.1
Note: Not Reported

Level reading date: 1957-02-05
Feet to sea level: Not Reported
Feet below surface: 258.3
Note: Not Reported

Level reading date: 1957-01-03
Feet to sea level: Not Reported
Feet below surface: 258.4
Note: Not Reported

Level reading date: 1956-12-06
Feet to sea level: Not Reported
Feet below surface: 257.9
Note: Not Reported

Level reading date: 1956-12-03
Feet to sea level: Not Reported
Feet below surface: 262.0
Note: Not Reported

Level reading date: 1956-11-02
Feet to sea level: Not Reported
Feet below surface: 251.4
Note: Not Reported

Level reading date: 1956-09-07
Feet to sea level: Not Reported
Feet below surface: 257.3
Note: Not Reported

Level reading date: 1956-09-05
Feet to sea level: Not Reported
Feet below surface: 266.4
Note: Not Reported

Level reading date: 1956-08-02
Feet to sea level: Not Reported
Feet below surface: 267.4
Note: Not Reported

Level reading date: 1956-07-09
Feet to sea level: Not Reported
Feet below surface: 265.8
Note: Not Reported

Level reading date: 1956-06-05
Feet to sea level: Not Reported
Feet below surface: 256.1
Note: Not Reported

Level reading date: 1956-06-01
Feet to sea level: Not Reported
Feet below surface: 257.3
Note: Not Reported

Level reading date: 1956-05-07
Feet to sea level: Not Reported
Feet below surface: 266.1
Note: Not Reported

Level reading date: 1956-03-29
Feet to sea level: Not Reported
Feet below surface: 269.4
Note: Not Reported

Level reading date: 1956-03-03
Feet to sea level: Not Reported
Feet below surface: 255.3
Note: Not Reported

Level reading date: 1956-02-02
Feet to sea level: Not Reported
Feet below surface: 262.3
Note: Not Reported

Level reading date: 1956-01-03
Feet to sea level: Not Reported
Feet below surface: 267.4
Note: Not Reported

Level reading date: 1955-12-05
Feet to sea level: Not Reported
Feet below surface: 251.8
Note: Not Reported

Level reading date: 1955-12-02
Feet to sea level: Not Reported
Feet below surface: 262.4
Note: Not Reported

Level reading date:	1955-11-01	Feet below surface:	268.7
Feet to sea level:	Not Reported	Note:	Not Reported
Level reading date:	1955-10-03	Feet below surface:	267.9
Feet to sea level:	Not Reported	Note:	Not Reported
Level reading date:	1955-09-09	Feet below surface:	251.4
Feet to sea level:	Not Reported	Note:	Not Reported
Level reading date:	1955-09-06	Feet below surface:	261.4
Feet to sea level:	Not Reported	Note:	Not Reported
Level reading date:	1955-08-02	Feet below surface:	250.4
Feet to sea level:	Not Reported	Note:	Not Reported
Level reading date:	1955-07-05	Feet below surface:	254.0
Feet to sea level:	Not Reported	Note:	Not Reported
Level reading date:	1955-06-01	Feet below surface:	250.5
Feet to sea level:	Not Reported	Note:	Not Reported
Level reading date:	1955-05-04	Feet below surface:	253.4
Feet to sea level:	Not Reported	Note:	Not Reported
Level reading date:	1955-03-30	Feet below surface:	253.4
Feet to sea level:	Not Reported	Note:	Not Reported
Level reading date:	1955-03-02	Feet below surface:	253.1
Feet to sea level:	Not Reported	Note:	Not Reported
Level reading date:	1955-03-01	Feet below surface:	253.4
Feet to sea level:	Not Reported	Note:	Not Reported
Level reading date:	1955-02-10	Feet below surface:	253.0
Feet to sea level:	Not Reported	Note:	Not Reported
Level reading date:	1954-12-03	Feet below surface:	253.0
Feet to sea level:	Not Reported	Note:	Not Reported
Level reading date:	1954-12-02	Feet below surface:	251.7
Feet to sea level:	Not Reported	Note:	Not Reported
Level reading date:	1954-12-01	Feet below surface:	253.3
Feet to sea level:	Not Reported	Note:	Not Reported
Level reading date:	1954-11-01	Feet below surface:	253.1
Feet to sea level:	Not Reported	Note:	Not Reported
Level reading date:	1954-10-01	Feet below surface:	252.9
Feet to sea level:	Not Reported	Note:	Not Reported
Level reading date:	1954-09-02	Feet below surface:	253.0
Feet to sea level:	Not Reported	Note:	Not Reported
Level reading date:	1954-08-31	Feet below surface:	252.7
Feet to sea level:	Not Reported	Note:	Not Reported
Level reading date:	1954-08-02	Feet below surface:	255.4
Feet to sea level:	Not Reported	Note:	Not Reported
Level reading date:	1954-07-01	Feet below surface:	252.2
Feet to sea level:	Not Reported	Note:	Not Reported

Level reading date:	1954-06-03	Feet below surface:	252.3
Feet to sea level:	Not Reported	Note:	Not Reported
Level reading date:	1954-05-03	Feet below surface:	253.5
Feet to sea level:	Not Reported	Note:	Not Reported
Level reading date:	1954-04-02	Feet below surface:	251.7
Feet to sea level:	Not Reported	Note:	Not Reported
Level reading date:	1954-03-01	Feet below surface:	251.8
Feet to sea level:	Not Reported	Note:	Not Reported
Level reading date:	1954-02-01	Feet below surface:	251.9
Feet to sea level:	Not Reported	Note:	Not Reported
Level reading date:	1954-01-07	Feet below surface:	252.3
Feet to sea level:	Not Reported	Note:	Not Reported
Level reading date:	1953-11-04	Feet below surface:	251.8
Feet to sea level:	Not Reported	Note:	Not Reported
Level reading date:	1953-09-30	Feet below surface:	251.6
Feet to sea level:	Not Reported	Note:	Not Reported
Level reading date:	1953-09-09	Feet below surface:	251.4
Feet to sea level:	Not Reported	Note:	Not Reported
Level reading date:	1953-08-04	Feet below surface:	251.7
Feet to sea level:	Not Reported	Note:	Not Reported
Level reading date:	1953-07-02	Feet below surface:	260.7
Feet to sea level:	Not Reported	Note:	Not Reported
Level reading date:	1953-06-15	Feet below surface:	250.6
Feet to sea level:	Not Reported	Note:	Not Reported
Level reading date:	1953-06-01	Feet below surface:	254.7
Feet to sea level:	Not Reported	Note:	Not Reported
Level reading date:	1953-05-04	Feet below surface:	255.6
Feet to sea level:	Not Reported	Note:	Not Reported
Level reading date:	1953-04-03	Feet below surface:	250.8
Feet to sea level:	Not Reported	Note:	Not Reported
Level reading date:	1953-03-10	Feet below surface:	250.2
Feet to sea level:	Not Reported	Note:	Not Reported
Level reading date:	1953-03-02	Feet below surface:	250.7
Feet to sea level:	Not Reported	Note:	Not Reported
Level reading date:	1953-02-13	Feet below surface:	250.2
Feet to sea level:	Not Reported	Note:	Not Reported
Level reading date:	1953-02-02	Feet below surface:	250.7
Feet to sea level:	Not Reported	Note:	Not Reported
Level reading date:	1953-01-08	Feet below surface:	250.8
Feet to sea level:	Not Reported	Note:	Not Reported
Level reading date:	1952-12-12	Feet below surface:	250.4
Feet to sea level:	Not Reported	Note:	Not Reported

Level reading date:	1952-10-31	Feet below surface:	254.6
Feet to sea level:	Not Reported	Note:	Not Reported
Level reading date:	1952-10-03	Feet below surface:	251.7
Feet to sea level:	Not Reported	Note:	Not Reported
Level reading date:	1952-09-12	Feet below surface:	250.4
Feet to sea level:	Not Reported	Note:	Not Reported
Level reading date:	1952-09-04	Feet below surface:	250.4
Feet to sea level:	Not Reported	Note:	Not Reported
Level reading date:	1952-08-01	Feet below surface:	250.4
Feet to sea level:	Not Reported	Note:	Not Reported
Level reading date:	1952-07-07	Feet below surface:	249.8
Feet to sea level:	Not Reported	Note:	Not Reported
Level reading date:	1952-06-10	Feet below surface:	249.7
Feet to sea level:	Not Reported	Note:	Not Reported
Level reading date:	1952-06-05	Feet below surface:	249.0
Feet to sea level:	Not Reported	Note:	Not Reported
Level reading date:	1952-05-05	Feet below surface:	249.8
Feet to sea level:	Not Reported	Note:	Not Reported
Level reading date:	1952-04-12	Feet below surface:	249.7
Feet to sea level:	Not Reported	Note:	Not Reported
Level reading date:	1952-03-04	Feet below surface:	249.9
Feet to sea level:	Not Reported	Note:	Not Reported
Level reading date:	1952-02-12	Feet below surface:	249.8
Feet to sea level:	Not Reported	Note:	Not Reported
Level reading date:	1951-12-05	Feet below surface:	249.5
Feet to sea level:	Not Reported	Note:	Not Reported
Level reading date:	1951-11-02	Feet below surface:	249.6
Feet to sea level:	Not Reported	Note:	Not Reported
Level reading date:	1951-10-01	Feet below surface:	251.1
Feet to sea level:	Not Reported	Note:	Not Reported
Level reading date:	1951-09-03	Feet below surface:	249.0
Feet to sea level:	Not Reported	Note:	Not Reported
Level reading date:	1951-08-02	Feet below surface:	249.1
Feet to sea level:	Not Reported	Note:	Not Reported
Level reading date:	1951-07-05	Feet below surface:	249.5
Feet to sea level:	Not Reported	Note:	Not Reported
Level reading date:	1951-06-01	Feet below surface:	247.6
Feet to sea level:	Not Reported	Note:	Not Reported
Level reading date:	1951-05-01	Feet below surface:	248.0
Feet to sea level:	Not Reported	Note:	Not Reported
Level reading date:	1951-04-02	Feet below surface:	247.8
Feet to sea level:	Not Reported	Note:	Not Reported

Level reading date:	1951-03-02	Feet below surface:	248.0
Feet to sea level:	Not Reported	Note:	Not Reported
Level reading date:	1951-02-01	Feet below surface:	248.2
Feet to sea level:	Not Reported	Note:	Not Reported
Level reading date:	1951-01-02	Feet below surface:	254.5
Feet to sea level:	Not Reported	Note:	Not Reported
Level reading date:	1950-12-07	Feet below surface:	248.6
Feet to sea level:	Not Reported	Note:	Not Reported
Level reading date:	1950-11-01	Feet below surface:	246.8
Feet to sea level:	Not Reported	Note:	Not Reported
Level reading date:	1950-10-02	Feet below surface:	246.6
Feet to sea level:	Not Reported	Note:	Not Reported
Level reading date:	1950-09-05	Feet below surface:	246.4
Feet to sea level:	Not Reported	Note:	Not Reported
Level reading date:	1950-08-03	Feet below surface:	245.9
Feet to sea level:	Not Reported	Note:	Not Reported
Level reading date:	1950-06-02	Feet below surface:	242.0
Feet to sea level:	Not Reported	Note:	Not Reported
Level reading date:	1950-04-03	Feet below surface:	244.7
Feet to sea level:	Not Reported	Note:	Not Reported
Level reading date:	1950-03-02	Feet below surface:	245.1
Feet to sea level:	Not Reported	Note:	Not Reported
Level reading date:	1950-01-04	Feet below surface:	245.0
Feet to sea level:	Not Reported	Note:	Not Reported
Level reading date:	1949-12-02	Feet below surface:	245.3
Feet to sea level:	Not Reported	Note:	Not Reported
Level reading date:	1949-11-29	Feet below surface:	243.7
Feet to sea level:	Not Reported	Note:	Not Reported
Level reading date:	1949-08-29	Feet below surface:	243.9
Feet to sea level:	Not Reported	Note:	Not Reported
Level reading date:	1949-05-31	Feet below surface:	243.5
Feet to sea level:	Not Reported	Note:	Not Reported
Level reading date:	1949-04-07	Feet below surface:	243.8
Feet to sea level:	Not Reported	Note:	Not Reported
Level reading date:	1949-03-31	Feet below surface:	243.7
Feet to sea level:	Not Reported	Note:	Not Reported
Level reading date:	1949-02-28	Feet below surface:	243.8
Feet to sea level:	Not Reported	Note:	Not Reported
Level reading date:	1949-01-12	Feet below surface:	243.8
Feet to sea level:	Not Reported	Note:	Not Reported
Level reading date:	1948-11-30	Feet below surface:	244.0
Feet to sea level:	Not Reported	Note:	Not Reported

Level reading date:	1948-09-07	Feet below surface:	243.7
Feet to sea level:	Not Reported	Note:	Not Reported
Level reading date:	1948-06-01	Feet below surface:	242.0
Feet to sea level:	Not Reported	Note:	Not Reported
Level reading date:	1948-03-23	Feet below surface:	242.2
Feet to sea level:	Not Reported	Note:	Not Reported
Level reading date:	1948-02-26	Feet below surface:	242.5
Feet to sea level:	Not Reported	Note:	Not Reported
Level reading date:	1947-12-03	Feet below surface:	242.0
Feet to sea level:	Not Reported	Note:	Not Reported
Level reading date:	1947-12-02	Feet below surface:	242.9
Feet to sea level:	Not Reported	Note:	Not Reported
Level reading date:	1947-09-02	Feet below surface:	243.0
Feet to sea level:	Not Reported	Note:	Not Reported
Level reading date:	1947-06-03	Feet below surface:	242.5
Feet to sea level:	Not Reported	Note:	Not Reported
Level reading date:	1947-03-17	Feet below surface:	243.0
Feet to sea level:	Not Reported	Note:	Not Reported
Level reading date:	1947-02-27	Feet below surface:	243.2
Feet to sea level:	Not Reported	Note:	Not Reported
Level reading date:	1946-11-26	Feet below surface:	243.8
Feet to sea level:	Not Reported	Note:	Not Reported
Level reading date:	1946-03-26	Feet below surface:	244.0
Feet to sea level:	Not Reported	Note:	Not Reported
Level reading date:	1946-02-28	Feet below surface:	244.1
Feet to sea level:	Not Reported	Note:	Not Reported
Level reading date:	1946-01-03	Feet below surface:	244.4
Feet to sea level:	Not Reported	Note:	Not Reported
Level reading date:	1945-12-04	Feet below surface:	244.6
Feet to sea level:	Not Reported	Note:	Not Reported
Level reading date:	1945-08-30	Feet below surface:	244.8
Feet to sea level:	Not Reported	Note:	Not Reported
Level reading date:	1945-06-05	Feet below surface:	244.4
Feet to sea level:	Not Reported	Note:	Not Reported
Level reading date:	1945-03-19	Feet below surface:	245.1
Feet to sea level:	Not Reported	Note:	Not Reported
Level reading date:	1945-03-06	Feet below surface:	245.3
Feet to sea level:	Not Reported	Note:	Not Reported
Level reading date:	1945-02-06	Feet below surface:	245.1
Feet to sea level:	Not Reported	Note:	Not Reported
Level reading date:	1944-12-01	Feet below surface:	245.5
Feet to sea level:	Not Reported	Note:	Not Reported

Level reading date:	1944-11-29	Feet below surface:	245.7
Feet to sea level:	Not Reported	Note:	Not Reported
Level reading date:	1944-09-01	Feet below surface:	245.9
Feet to sea level:	Not Reported	Note:	Not Reported
Level reading date:	1944-06-02	Feet below surface:	246.3
Feet to sea level:	Not Reported	Note:	Not Reported
Level reading date:	1944-04-04	Feet below surface:	246.4
Feet to sea level:	Not Reported	Note:	Not Reported
Level reading date:	1944-03-10	Feet below surface:	246.7
Feet to sea level:	Not Reported	Note:	Not Reported
Level reading date:	1943-12-02	Feet below surface:	247.4
Feet to sea level:	Not Reported	Note:	Not Reported
Level reading date:	1943-11-15	Feet below surface:	247.4
Feet to sea level:	Not Reported	Note:	Not Reported
Level reading date:	1943-09-01	Feet below surface:	247.7
Feet to sea level:	Not Reported	Note:	Not Reported
Level reading date:	1943-06-11	Feet below surface:	247.2
Feet to sea level:	Not Reported	Note:	Not Reported
Level reading date:	1943-05-05	Feet below surface:	247.1
Feet to sea level:	Not Reported	Note:	Not Reported
Level reading date:	1943-04-02	Feet below surface:	246.2
Feet to sea level:	Not Reported	Note:	Not Reported
Level reading date:	1943-03-02	Feet below surface:	247.5
Feet to sea level:	Not Reported	Note:	Not Reported
Level reading date:	1942-12-10	Feet below surface:	247.8
Feet to sea level:	Not Reported	Note:	Not Reported
Level reading date:	1942-12-03	Feet below surface:	247.8
Feet to sea level:	Not Reported	Note:	Not Reported
Level reading date:	1942-12-01	Feet below surface:	247.8
Feet to sea level:	Not Reported	Note:	Not Reported
Level reading date:	1942-09-01	Feet below surface:	247.8
Feet to sea level:	Not Reported	Note:	Not Reported
Level reading date:	1942-05-28	Feet below surface:	246.7
Feet to sea level:	Not Reported	Note:	Not Reported
Level reading date:	1942-04-14	Feet below surface:	246.5
Feet to sea level:	Not Reported	Note:	Not Reported
Level reading date:	1942-03-03	Feet below surface:	246.6
Feet to sea level:	Not Reported	Note:	Not Reported
Level reading date:	1941-12-08	Feet below surface:	246.9
Feet to sea level:	Not Reported	Note:	Not Reported
Level reading date:	1941-11-21	Feet below surface:	246.7
Feet to sea level:	Not Reported	Note:	Not Reported

Level reading date:	1941-09-03	Feet below surface:	247.1
Feet to sea level:	Not Reported	Note:	Not Reported
Level reading date:	1941-06-09	Feet below surface:	247.0
Feet to sea level:	Not Reported	Note:	Not Reported
Level reading date:	1941-03-25	Feet below surface:	247.2
Feet to sea level:	Not Reported	Note:	Not Reported
Level reading date:	1941-01-29	Feet below surface:	247.4
Feet to sea level:	Not Reported	Note:	Not Reported
Level reading date:	1941-01-13	Feet below surface:	247.2
Feet to sea level:	Not Reported	Note:	Not Reported
Level reading date:	1940-09-20	Feet below surface:	248.2
Feet to sea level:	Not Reported	Note:	Not Reported
Level reading date:	1940-06-08	Feet below surface:	246.9
Feet to sea level:	Not Reported	Note:	Not Reported
Level reading date:	1940-05-11	Feet below surface:	247.1
Feet to sea level:	Not Reported	Note:	Not Reported
Level reading date:	1940-04-11	Feet below surface:	247.2
Feet to sea level:	Not Reported	Note:	Not Reported
Level reading date:	1940-03-07	Feet below surface:	247.4
Feet to sea level:	Not Reported	Note:	Not Reported
Level reading date:	1940-02-14	Feet below surface:	247.6
Feet to sea level:	Not Reported	Note:	Not Reported
Level reading date:	1940-01-31	Feet below surface:	247.4
Feet to sea level:	Not Reported	Note:	Not Reported
Level reading date:	1940-01-02	Feet below surface:	247.7
Feet to sea level:	Not Reported	Note:	Not Reported
Level reading date:	1939-12-05	Feet below surface:	247.6
Feet to sea level:	Not Reported	Note:	Not Reported
Level reading date:	1939-11-24	Feet below surface:	247.7
Feet to sea level:	Not Reported	Note:	Not Reported
Level reading date:	1939-11-07	Feet below surface:	248.0
Feet to sea level:	Not Reported	Note:	Not Reported
Level reading date:	1939-09-11	Feet below surface:	247.6
Feet to sea level:	Not Reported	Note:	Not Reported
Level reading date:	1939-08-02	Feet below surface:	247.2
Feet to sea level:	Not Reported	Note:	Not Reported
Level reading date:	1939-07-04	Feet below surface:	246.9
Feet to sea level:	Not Reported	Note:	Not Reported
Level reading date:	1939-06-06	Feet below surface:	246.8
Feet to sea level:	Not Reported	Note:	Not Reported
Level reading date:	1939-05-12	Feet below surface:	246.6
Feet to sea level:	Not Reported	Note:	Not Reported

Level reading date:	1939-04-15	Feet below surface:	246.7
Feet to sea level:	Not Reported	Note:	Not Reported
Level reading date:	1939-04-03	Feet below surface:	246.6
Feet to sea level:	Not Reported	Note:	Not Reported
Level reading date:	1939-03-06	Feet below surface:	246.5
Feet to sea level:	Not Reported	Note:	Not Reported
Level reading date:	1939-02-17	Feet below surface:	246.4
Feet to sea level:	Not Reported	Note:	Not Reported
Level reading date:	1939-01-19	Feet below surface:	247.2
Feet to sea level:	Not Reported	Note:	Not Reported
Level reading date:	1938-07-10	Feet below surface:	246.8
Feet to sea level:	Not Reported	Note:	Not Reported
Level reading date:	1938-06-05	Feet below surface:	246.8
Feet to sea level:	Not Reported	Note:	Not Reported
Level reading date:	1938-05-01	Feet below surface:	246.8
Feet to sea level:	Not Reported	Note:	Not Reported
Level reading date:	1938-02-21	Feet below surface:	246.8
Feet to sea level:	Not Reported	Note:	Not Reported
Level reading date:	1938-02-06	Feet below surface:	247.0
Feet to sea level:	Not Reported	Note:	Not Reported
Level reading date:	1938-01-01	Feet below surface:	246.9
Feet to sea level:	Not Reported	Note:	Not Reported
Level reading date:	1937-12-06	Feet below surface:	247.2
Feet to sea level:	Not Reported	Note:	Not Reported
Level reading date:	1937-11-07	Feet below surface:	247.1
Feet to sea level:	Not Reported	Note:	Not Reported
Level reading date:	1937-10-03	Feet below surface:	247.1
Feet to sea level:	Not Reported	Note:	Not Reported
Level reading date:	1937-09-06	Feet below surface:	247.2
Feet to sea level:	Not Reported	Note:	Not Reported
Level reading date:	1937-08-07	Feet below surface:	246.7
Feet to sea level:	Not Reported	Note:	Not Reported
Level reading date:	1937-07-05	Feet below surface:	246.8
Feet to sea level:	Not Reported	Note:	Not Reported
Level reading date:	1937-06-20	Feet below surface:	246.5
Feet to sea level:	Not Reported	Note:	Not Reported
Level reading date:	1937-05-13	Feet below surface:	246.6
Feet to sea level:	Not Reported	Note:	Not Reported
Level reading date:	1937-01-16	Feet below surface:	246.6
Feet to sea level:	Not Reported	Note:	Not Reported
Level reading date:	1936-12-17	Feet below surface:	246.6
Feet to sea level:	Not Reported	Note:	Not Reported

Level reading date:	1936-09-15	Feet below surface:	246.2
Feet to sea level:	Not Reported	Note:	Not Reported
Level reading date:	1936-07-15	Feet below surface:	245.1
Feet to sea level:	Not Reported	Note:	Not Reported
Level reading date:	1936-04-17	Feet below surface:	243.7
Feet to sea level:	Not Reported	Note:	Not Reported
Level reading date:	1936-01-27	Feet below surface:	243.8
Feet to sea level:	Not Reported	Note:	Not Reported
Level reading date:	1935-12-16	Feet below surface:	243.6
Feet to sea level:	Not Reported	Note:	Not Reported
Level reading date:	1935-09-14	Feet below surface:	243.4
Feet to sea level:	Not Reported	Note:	Not Reported
Level reading date:	1935-07-15	Feet below surface:	243.0
Feet to sea level:	Not Reported	Note:	Not Reported
Level reading date:	1935-05-25	Feet below surface:	242.8
Feet to sea level:	Not Reported	Note:	Not Reported
Level reading date:	1935-04-17	Feet below surface:	242.0
Feet to sea level:	Not Reported	Note:	Not Reported
Level reading date:	1935-04-15	Feet below surface:	242.8
Feet to sea level:	Not Reported	Note:	Not Reported
Level reading date:	1934-12-17	Feet below surface:	242.5
Feet to sea level:	Not Reported	Note:	Not Reported
Level reading date:	1934-10-15	Feet below surface:	241.5
Feet to sea level:	Not Reported	Note:	Not Reported
Level reading date:	1934-05-15	Feet below surface:	240.0
Feet to sea level:	Not Reported	Note:	Not Reported
Level reading date:	1934-04-16	Feet below surface:	239.8
Feet to sea level:	Not Reported	Note:	Not Reported
Level reading date:	1933-12-15	Feet below surface:	239.0
Feet to sea level:	Not Reported	Note:	Not Reported
Level reading date:	1933-05-01	Feet below surface:	238.0
Feet to sea level:	Not Reported	Note:	Not Reported
Level reading date:	1933-01-27	Feet below surface:	237.5
Feet to sea level:	Not Reported	Note:	Not Reported
Level reading date:	1932-09-16	Feet below surface:	237.0
Feet to sea level:	Not Reported	Note:	Not Reported
Level reading date:	1932-09-14	Feet below surface:	237.8
Feet to sea level:	Not Reported	Note:	Not Reported
Level reading date:	1932-04-16	Feet below surface:	237.0
Feet to sea level:	Not Reported	Note:	Not Reported
Level reading date:	1931-12-19	Feet below surface:	237.4
Feet to sea level:	Not Reported	Note:	Not Reported

Level reading date:	1931-11-18	Feet below surface:	237.0
Feet to sea level:	Not Reported	Note:	Not Reported
Level reading date:	1931-08-26	Feet below surface:	236.8
Feet to sea level:	Not Reported	Note:	Not Reported
Level reading date:	1931-05-09	Feet below surface:	234.7
Feet to sea level:	Not Reported	Note:	Not Reported
Level reading date:	1931-05-02	Feet below surface:	234.7
Feet to sea level:	Not Reported	Note:	Not Reported
Level reading date:	1931-03-30	Feet below surface:	234.0
Feet to sea level:	Not Reported	Note:	Not Reported
Level reading date:	1930-10-08	Feet below surface:	234.9
Feet to sea level:	Not Reported	Note:	Not Reported
Level reading date:	1930-06-03	Feet below surface:	232.4
Feet to sea level:	Not Reported	Note:	Not Reported
Level reading date:	1929-11-11	Feet below surface:	232.8
Feet to sea level:	Not Reported	Note:	Not Reported
Level reading date:	1929-10-14	Feet below surface:	232.5
Feet to sea level:	Not Reported	Note:	Not Reported
Level reading date:	1929-09-11	Feet below surface:	230.3
Feet to sea level:	Not Reported	Note:	Not Reported
Level reading date:	1929-08-09	Feet below surface:	231.6
Feet to sea level:	Not Reported	Note:	Not Reported
Level reading date:	1929-07-08	Feet below surface:	230.8
Feet to sea level:	Not Reported	Note:	Not Reported
Level reading date:	1929-06-19	Feet below surface:	230.1
Feet to sea level:	Not Reported	Note:	Not Reported
Level reading date:	1929-05-01	Feet below surface:	229.0
Feet to sea level:	Not Reported	Note:	Not Reported
Level reading date:	1929-04-03	Feet below surface:	229.0
Feet to sea level:	Not Reported	Note:	Not Reported
Level reading date:	1929-03-01	Feet below surface:	229.4
Feet to sea level:	Not Reported	Note:	Not Reported
Level reading date:	1929-02-05	Feet below surface:	228.9
Feet to sea level:	Not Reported	Note:	Not Reported
Level reading date:	1929-01-02	Feet below surface:	229.5
Feet to sea level:	Not Reported	Note:	Not Reported
Level reading date:	1928-12-04	Feet below surface:	229.7
Feet to sea level:	Not Reported	Note:	Not Reported
Level reading date:	1928-11-03	Feet below surface:	229.5
Feet to sea level:	Not Reported	Note:	Not Reported
Level reading date:	1928-09-18	Feet below surface:	229.6
Feet to sea level:	Not Reported	Note:	Not Reported

Level reading date:	1928-08-13	Feet below surface:	228.4
Feet to sea level:	Not Reported	Note:	Not Reported
Level reading date:	1928-08-01	Feet below surface:	228.8
Feet to sea level:	Not Reported	Note:	Not Reported
Level reading date:	1928-07-05	Feet below surface:	228.1
Feet to sea level:	Not Reported	Note:	Not Reported
Level reading date:	1928-06-05	Feet below surface:	227.1
Feet to sea level:	Not Reported	Note:	Not Reported
Level reading date:	1928-05-05	Feet below surface:	226.4
Feet to sea level:	Not Reported	Note:	Not Reported
Level reading date:	1928-04-10	Feet below surface:	226.2
Feet to sea level:	Not Reported	Note:	Not Reported
Level reading date:	1928-03-08	Feet below surface:	226.5
Feet to sea level:	Not Reported	Note:	Not Reported
Level reading date:	1928-02-11	Feet below surface:	226.6
Feet to sea level:	Not Reported	Note:	Not Reported
Level reading date:	1928-01-03	Feet below surface:	226.9
Feet to sea level:	Not Reported	Note:	Not Reported
Level reading date:	1927-12-07	Feet below surface:	226.9
Feet to sea level:	Not Reported	Note:	Not Reported
Level reading date:	1927-11-25	Feet below surface:	226.9
Feet to sea level:	Not Reported	Note:	Not Reported
Level reading date:	1927-10-07	Feet below surface:	226.8
Feet to sea level:	Not Reported	Note:	Not Reported
Level reading date:	1927-09-09	Feet below surface:	227.2
Feet to sea level:	Not Reported	Note:	Not Reported
Level reading date:	1927-08-12	Feet below surface:	227.3
Feet to sea level:	Not Reported	Note:	Not Reported
Level reading date:	1926-02-11	Feet below surface:	225.7
Feet to sea level:	Not Reported	Note:	Not Reported
Level reading date:	1924-10-06	Feet below surface:	225.4
Feet to sea level:	Not Reported	Note:	Not Reported
Level reading date:	1922-07-15	Feet below surface:	255.8
Feet to sea level:	Not Reported	Note:	Not Reported
Level reading date:	1919-10-15	Feet below surface:	232.9
Feet to sea level:	Not Reported	Note:	Not Reported
Level reading date:	1919-04-24	Feet below surface:	233.7
Feet to sea level:	Not Reported	Note:	Not Reported
Level reading date:	1919-04-03	Feet below surface:	232.0
Feet to sea level:	Not Reported	Note:	Not Reported
Level reading date:	1918-04-12	Feet below surface:	233.9
Feet to sea level:	Not Reported	Note:	Not Reported

Level reading date:	1917-03-29	Feet below surface:	237.3
Feet to sea level:	Not Reported	Note:	Not Reported
Level reading date:	1916-04-03	Feet below surface:	239.8
Feet to sea level:	Not Reported	Note:	Not Reported
Level reading date:	1915-05-01	Feet below surface:	240.6
Feet to sea level:	Not Reported	Note:	Not Reported
Level reading date:	1914-03-29	Feet below surface:	242.0
Feet to sea level:	Not Reported	Note:	Not Reported
Level reading date:	1912-10-14	Feet below surface:	240.0
Feet to sea level:	Not Reported	Note:	Not Reported
Level reading date:	1912-07-20	Feet below surface:	240.0
Feet to sea level:	Not Reported	Note:	Not Reported
Level reading date:	1912-06-27	Feet below surface:	240.3
Feet to sea level:	Not Reported	Note:	Not Reported

D10
ENE **CA WELLS** **1000**
1/2 - 1 Mile
Higher

Seq:	1000	Prim sta c:	01S/05W-20D01 S
Frds no:	3610028001	County:	36
District:	13	User id:	TAN
System no:	3610028	Water type:	G
Source nam:	WELL 02 - INACTIVE	Station ty:	WELL/AMBNT/MUN/INTAKE/SUPPLY
Latitude:	340400.0	Longitude:	1172600.0
Precision:	8	Status:	IR
Comment 1:	Not Reported	Comment 2:	Not Reported
Comment 3:	Not Reported	Comment 4:	Not Reported
Comment 5:	Not Reported	Comment 6:	Not Reported
Comment 7:	Not Reported		
System no:	3610028	System nam:	Marygold Mwc
Hqname:	Not Reported	Address:	9715 ALDER AVE
City:	BLOOMINGTON	State:	CA
Zip:	92316	Zip ext:	Not Reported
Pop serv:	6800	Connection:	873
Area serve:	BLOOMINGTON		

D11
East **CA WELLS** **CADDW0000004008**
1/2 - 1 Mile
Higher

Well ID:	3610028-001	Well Type:	MUNICIPAL
Source:	Department of Health Services		
Other Name:	WELL 02 - INACTIVE	GAMA PFAS Testing:	Not Reported
Groundwater Quality Data:	https://gamagroundwater.waterboards.ca.gov/gama/gamamap/public/GamaDataDisplay.asp?dataset=DHS&samp_date=&global_id=&assigned_name=3610028-001&store_num=		
GeoTracker Data:	Not Reported		

Map ID
Direction
Distance
Elevation | Database | EDR ID Number

E12
West
1/2 - 1 Mile
Lower | **FED USGS** | **USGS40000140399**

Organization ID:	USGS-CA		
Organization Name:	USGS California Water Science Center		
Monitor Location:	001S006W25C001S	Type:	Well
Description:	Not Reported	HUC:	18070203
Drainage Area:	Not Reported	Drainage Area Units:	Not Reported
Contrib Drainage Area:	Not Reported	Contrib Drainage Area Unts:	Not Reported
Aquifer:	California Coastal Basin aquifers		
Formation Type:	Not Reported	Aquifer Type:	Not Reported
Construction Date:	19121122	Well Depth:	Not Reported
Well Depth Units:	Not Reported	Well Hole Depth:	854
Well Hole Depth Units:	ft		

Ground water levels,Number of Measurements:	45	Level reading date:	2004-10-26
Feet below surface:	327.19	Feet to sea level:	Not Reported
Note:	Not Reported		

Level reading date:	2004-04-19	Feet below surface:	325.19
Feet to sea level:	Not Reported	Note:	Not Reported
Level reading date:	2003-10-21	Feet below surface:	322.73
Feet to sea level:	Not Reported	Note:	Not Reported
Level reading date:	2003-04-22	Feet below surface:	320.94
Feet to sea level:	Not Reported	Note:	Not Reported
Level reading date:	2002-10-30	Feet below surface:	320.14
Feet to sea level:	Not Reported	Note:	Not Reported
Level reading date:	2002-04-10	Feet below surface:	317.19
Feet to sea level:	Not Reported	Note:	Not Reported
Level reading date:	2001-10-24	Feet below surface:	315.26
Feet to sea level:	Not Reported	Note:	Not Reported
Level reading date:	2001-04-17	Feet below surface:	310.78
Feet to sea level:	Not Reported	Note:	Not Reported
Level reading date:	2000-10-23	Feet below surface:	312.80
Feet to sea level:	Not Reported	Note:	Not Reported
Level reading date:	2000-04-18	Feet below surface:	309.83
Feet to sea level:	Not Reported	Note:	Not Reported
Level reading date:	1999-10-21	Feet below surface:	308.82
Feet to sea level:	Not Reported	Note:	Not Reported
Level reading date:	1999-04-13	Feet below surface:	304.73
Feet to sea level:	Not Reported	Note:	Not Reported
Level reading date:	1998-10-20	Feet below surface:	307.73
Feet to sea level:	Not Reported	Note:	Not Reported
Level reading date:	1998-04-15	Feet below surface:	304.33
Feet to sea level:	Not Reported	Note:	Not Reported

Level reading date:	1997-10-29	Feet below surface:	307.46
Feet to sea level:	Not Reported	Note:	Not Reported
Level reading date:	1997-04-17	Feet below surface:	305.03
Feet to sea level:	Not Reported	Note:	Not Reported
Level reading date:	1996-10-09	Feet below surface:	306.30
Feet to sea level:	Not Reported	Note:	Not Reported
Level reading date:	1996-04-24	Feet below surface:	303.15
Feet to sea level:	Not Reported	Note:	Not Reported
Level reading date:	1995-10-26	Feet below surface:	305.88
Feet to sea level:	Not Reported	Note:	Not Reported
Level reading date:	1995-04-21	Feet below surface:	303.95
Feet to sea level:	Not Reported	Note:	Not Reported
Level reading date:	1994-10-28	Feet below surface:	303.23
Feet to sea level:	Not Reported	Note:	Not Reported
Level reading date:	1994-04-18	Feet below surface:	303.62
Feet to sea level:	Not Reported	Note:	Not Reported
Level reading date:	1993-10-18	Feet below surface:	303.90
Feet to sea level:	Not Reported	Note:	Not Reported
Level reading date:	1993-04-15	Feet below surface:	301.45
Feet to sea level:	Not Reported	Note:	Not Reported
Level reading date:	1992-10-27	Feet below surface:	301.84
Feet to sea level:	Not Reported	Note:	Not Reported
Level reading date:	1992-06-15	Feet below surface:	301.02
Feet to sea level:	Not Reported	Note:	Not Reported
Level reading date:	1991-12-05	Feet below surface:	301.30
Feet to sea level:	Not Reported	Note:	Not Reported
Level reading date:	1991-06-19	Feet below surface:	300.85
Feet to sea level:	Not Reported	Note:	Not Reported
Level reading date:	1990-11-28	Feet below surface:	299.29
Feet to sea level:	Not Reported	Note:	Not Reported
Level reading date:	1990-06-27	Feet below surface:	296.90
Feet to sea level:	Not Reported	Note:	Not Reported
Level reading date:	1989-11-30	Feet below surface:	296.70
Feet to sea level:	Not Reported	Note:	Not Reported
Level reading date:	1989-09-18	Feet below surface:	296.02
Feet to sea level:	Not Reported	Note:	Not Reported
Level reading date:	1988-11-22	Feet below surface:	294.80
Feet to sea level:	Not Reported	Note:	Not Reported
Level reading date:	1988-06-30	Feet below surface:	298.13
Feet to sea level:	Not Reported	Note:	Not Reported
Level reading date:	1987-12-11	Feet below surface:	293.7
Feet to sea level:	Not Reported	Note:	Not Reported

Level reading date:	1987-08-12	Feet below surface:	294.1
Feet to sea level:	Not Reported	Note:	Not Reported
Level reading date:	1985-08-30	Feet below surface:	296.8
Feet to sea level:	Not Reported	Note:	Not Reported
Level reading date:	1985-03-29	Feet below surface:	298.5
Feet to sea level:	Not Reported	Note:	Not Reported
Level reading date:	1983-10-04	Feet below surface:	306.0
Feet to sea level:	Not Reported	Note:	Not Reported
Level reading date:	1983-07-20	Feet below surface:	307.5
Feet to sea level:	Not Reported	Note:	Not Reported
Level reading date:	1983-07-01	Feet below surface:	307.5
Feet to sea level:	Not Reported	Note:	Not Reported
Level reading date:	1983-05-31	Feet below surface:	308.0
Feet to sea level:	Not Reported	Note:	Not Reported
Level reading date:	1983-03-31	Feet below surface:	310.5
Feet to sea level:	Not Reported	Note:	Not Reported
Level reading date:	1978-10-03	Feet below surface:	321.5
Feet to sea level:	Not Reported	Note:	Not Reported
Level reading date:	1919-04-03	Feet below surface:	237.9
Feet to sea level:	Not Reported	Note:	Not Reported

E13
West
1/2 - 1 Mile
Lower

CA WELLS **CADWR0000011060**

Well ID:	01S06W25C001S	Well Type:	UNK
Source:	Department of Water Resources		
Other Name:	01S06W25C001S	GAMA PFAS Testing:	Not Reported
Groundwater Quality Data:	https://gamagroundwater.waterboards.ca.gov/gama/gamamap/public/GamaDataDisplay.asp?dataset=DWR&samp_date=&global_id=&assigned_name=01S06W25C001S&store_num=		
GeoTracker Data:	Not Reported		

14
NE
1/2 - 1 Mile
Higher

CA WELLS **CADWR0000031376**

Well ID:	01S05W19A001S	Well Type:	UNK
Source:	Department of Water Resources		
Other Name:	01S05W19A001S	GAMA PFAS Testing:	Not Reported
Groundwater Quality Data:	https://gamagroundwater.waterboards.ca.gov/gama/gamamap/public/GamaDataDisplay.asp?dataset=DWR&samp_date=&global_id=&assigned_name=01S05W19A001S&store_num=		
GeoTracker Data:	Not Reported		

GEOCHECK® - PHYSICAL SETTING SOURCE MAP FINDINGS

Map ID
Direction
Distance
Elevation | Database | EDR ID Number

15
NNW
1/2 - 1 Mile
Higher

CA WELLS **998**

Seq:	998	Prim sta c:	01S/05W-19D01 S
Frds no:	3610041012	County:	36
District:	13	User id:	TAN
System no:	3610041	Water type:	G
Source nam:	WELL 14 - INACTIVE	Station ty:	WELL/AMBNT
Latitude:	340440.0	Longitude:	1172703.0
Precision:	2	Status:	IU
Comment 1:	Not Reported	Comment 2:	Not Reported
Comment 3:	Not Reported	Comment 4:	Not Reported
Comment 5:	Not Reported	Comment 6:	Not Reported
Comment 7:	Not Reported		

System no:	3610041	System nam:	San Gabriel Valley Wc - Fontana
Hqname:	SAN GABRIEL VALLEY WATER CO	Address:	P.O. BOX 987
City:	FONTANA	State:	CA
Zip:	92334	Zip ext:	Not Reported
Pop serv:	102599	Connection:	29314
Area serve:	FONTANA		

16
East
1/2 - 1 Mile
Higher

CA WELLS **CADWR9000006585**

State Well #:	01S05W20N001S	Station ID:	48053
Well Name:	CHINO-1002109	Basin Name:	Chino
Well Use:	Residential	Well Type:	Single Well
Well Depth:	684	Well Completion Rpt #:	Not Reported

17
West
1/2 - 1 Mile
Lower

CA WELLS **CADWR9000006575**

State Well #:	01S06W25C001S	Station ID:	3218
Well Name:	Not Reported	Basin Name:	Chino
Well Use:	Unknown	Well Type:	Unknown
Well Depth:	0	Well Completion Rpt #:	Not Reported

GEOCHECK® - PHYSICAL SETTING SOURCE MAP FINDINGS
RADON

AREA RADON INFORMATION

State Database: CA Radon

Radon Test Results

Zipcode	Num Tests	> 4 pCi/L
92337	3	0

Federal EPA Radon Zone for SAN BERNARDINO County: 2

Note: Zone 1 indoor average level > 4 pCi/L.
: Zone 2 indoor average level >= 2 pCi/L and <= 4 pCi/L.
: Zone 3 indoor average level < 2 pCi/L.

Federal Area Radon Information for SAN BERNARDINO COUNTY, CA

Number of sites tested: 18

Area	Average Activity	% <4 pCi/L	% 4-20 pCi/L	% >20 pCi/L
Living Area - 1st Floor	0.678 pCi/L	100%	0%	0%
Living Area - 2nd Floor	Not Reported	Not Reported	Not Reported	Not Reported
Basement	Not Reported	Not Reported	Not Reported	Not Reported

PHYSICAL SETTING SOURCE RECORDS SEARCHED

TOPOGRAPHIC INFORMATION

USGS 7.5' Digital Elevation Model (DEM)
Source: United States Geologic Survey
EDR acquired the USGS 7.5' Digital Elevation Model in 2002 and updated it in 2006. The 7.5 minute DEM corresponds to the USGS 1:24,000- and 1:25,000-scale topographic quadrangle maps. The DEM provides elevation data with consistent elevation units and projection.

Current USGS 7.5 Minute Topographic Map
Source: U.S. Geological Survey

HYDROLOGIC INFORMATION

Flood Zone Data: This data was obtained from the Federal Emergency Management Agency (FEMA). It depicts 100-year and 500-year flood zones as defined by FEMA. It includes the National Flood Hazard Layer (NFHL) which incorporates Flood Insurance Rate Map (FIRM) data and Q3 data from FEMA in areas not covered by NFHL.
Source: FEMA
Telephone: 877-336-2627
Date of Government Version: 2003, 2015

NWI: National Wetlands Inventory. This data, available in select counties across the country, was obtained by EDR in 2002, 2005 and 2010 from the U.S. Fish and Wildlife Service.

State Wetlands Data: Wetland Inventory
Source: Department of Fish and Wildlife
Telephone: 916-445-0411

HYDROGEOLOGIC INFORMATION

AQUIFLOW^{R} Information System
Source: EDR proprietary database of groundwater flow information
EDR has developed the AQUIFLOW Information System (AIS) to provide data on the general direction of groundwater flow at specific points. EDR has reviewed reports submitted to regulatory authorities at select sites and has extracted the date of the report, hydrogeologically determined groundwater flow direction and depth to water table information.

GEOLOGIC INFORMATION

Geologic Age and Rock Stratigraphic Unit
Source: P.G. Schruben, R.E. Arndt and W.J. Bawiec, Geology of the Conterminous U.S. at 1:2,500,000 Scale - A digital representation of the 1974 P.B. King and H.M. Beikman Map, USGS Digital Data Series DDS - 11 (1994).

STATSGO: State Soil Geographic Database
Source: Department of Agriculture, Natural Resources Conservation Service (NRCS)
The U.S. Department of Agriculture's (USDA) Natural Resources Conservation Service (NRCS) leads the national Conservation Soil Survey (NCSS) and is responsible for collecting, storing, maintaining and distributing soil survey information for privately owned lands in the United States. A soil map in a soil survey is a representation of soil patterns in a landscape. Soil maps for STATSGO are compiled by generalizing more detailed (SSURGO) soil survey maps.

SSURGO: Soil Survey Geographic Database
Source: Department of Agriculture, Natural Resources Conservation Service (NRCS)
Telephone: 800-672-5559
SSURGO is the most detailed level of mapping done by the Natural Resources Conservation Service, mapping scales generally range from 1:12,000 to 1:63,360. Field mapping methods using national standards are used to construct the soil maps in the Soil Survey Geographic (SSURGO) database. SSURGO digitizing duplicates the original soil survey maps. This level of mapping is designed for use by landowners, townships and county natural resource planning and management.

PHYSICAL SETTING SOURCE RECORDS SEARCHED

LOCAL / REGIONAL WATER AGENCY RECORDS

FEDERAL WATER WELLS

PWS: Public Water Systems
Source: EPA/Office of Drinking Water
Telephone: 202-564-3750
Public Water System data from the Federal Reporting Data System. A PWS is any water system which provides water to at least 25 people for at least 60 days annually. PWSs provide water from wells, rivers and other sources.

PWS ENF: Public Water Systems Violation and Enforcement Data
Source: EPA/Office of Drinking Water
Telephone: 202-564-3750
Violation and Enforcement data for Public Water Systems from the Safe Drinking Water Information System (SDWIS) after August 1995. Prior to August 1995, the data came from the Federal Reporting Data System (FRDS).

USGS Water Wells: USGS National Water Inventory System (NWIS)
This database contains descriptive information on sites where the USGS collects or has collected data on surface water and/or groundwater. The groundwater data includes information on wells, springs, and other sources of groundwater.

OTHER STATE DATABASE INFORMATION

Groundwater Ambient Monitoring & Assessment Program
State Water Resources Control Board
Telephone: 916-341-5577
The GAMA Program is Californias comprehensive groundwater quality monitoring program. GAMA collects data by testing the untreated, raw water in different types of wells for naturally-occurring and man-made chemicals. The GAMA data includes Domestic, Monitoring and Municipal well types from the following sources, Department of Water Resources, Department of Heath Services, EDF, Agricultural Lands, Lawrence Livermore National Laboratory, Department of Pesticide Regulation, United States Geological Survey, Groundwater Ambient Monitoring and Assessment Program and Local Groundwater Projects.

Water Well Database
Source: Department of Water Resources
Telephone: 916-651-9648

California Drinking Water Quality Database
Source: Department of Public Health
Telephone: 916-324-2319
The database includes all drinking water compliance and special studies monitoring for the state of California since 1984. It consists of over 3,200,000 individual analyses along with well and water system information.

California Oil and Gas Well Locations
Source: Dept of Conservation, Geologic Energy Management Division
Telephone: 916-323-1779
Oil and Gas well locations in the state.

California Earthquake Fault Lines
Source: California Division of Mines and Geology
The fault lines displayed on EDR's Topographic map are digitized quaternary fault lines prepared in 1975 by the United State Geological Survey. Additional information (also from 1975) regarding activity at specific fault lines comes from California's Preliminary Fault Activity Map prepared by the California Division of Mines and Geology.

RADON

State Database: CA Radon
Source: Department of Public Health
Telephone: 916-210-8558
Radon Database for California

PHYSICAL SETTING SOURCE RECORDS SEARCHED

Area Radon Information
Source: USGS
Telephone: 703-356-4020
The National Radon Database has been developed by the U.S. Environmental Protection Agency (USEPA) and is a compilation of the EPA/State Residential Radon Survey and the National Residential Radon Survey. The study covers the years 1986 - 1992. Where necessary data has been supplemented by information collected at private sources such as universities and research institutions.

EPA Radon Zones
Source: EPA
Telephone: 703-356-4020
Sections 307 & 309 of IRAA directed EPA to list and identify areas of U.S. with the potential for elevated indoor radon levels.

OTHER

Airport Landing Facilities: Private and public use landing facilities
Source: Federal Aviation Administration, 800-457-6656

Epicenters: World earthquake epicenters, Richter 5 or greater
Source: Department of Commerce, National Oceanic and Atmospheric Administration

California Earthquake Fault Lines: The fault lines displayed on EDR's Topographic map are digitized quaternary fault lines, prepared in 1975 by the United State Geological Survey. Additional information (also from 1975) regarding activity at specific fault lines comes from California's Preliminary Fault Activity Map prepared by the California Division of Mines and Geology.

STREET AND ADDRESS INFORMATION

© 2015 TomTom North America, Inc. All rights reserved. This material is proprietary and the subject of copyright protection and other intellectual property rights owned by or licensed to Tele Atlas North America, Inc. The use of this material is subject to the terms of a license agreement. You will be held liable for any unauthorized copying or disclosure of this material.

ATTACHMENT C

Environmental Database Report Environmental Lien Search

DUKE - CYPRESS AND SLOVER AVENUE 50.1
16470 SLOVER AVE
FONTANA, CA 92337

Inquiry Number: 6568049.7S
JULY 13, 2021

EDR Environmental Lien and AUL Search

6 Armstrong Road, 4th floor
Shelton, CT 06484
Toll Free: 800.352.0050
www.edrnet.com

EDR Environmental Lien and AUL Search

The EDR Environmental Lien Search Report provides results from a search of available current land title records for environmental cleanup liens and other activity and use limitations, such as engineering controls and institutional controls.

A network of professional, trained researchers, following established procedures, uses client supplied address information to:

- search for parcel information and/or legal description;
- search for ownership information;
- research official land title documents recorded at jurisdictional agencies such as recorders' offices, registries of deeds, county clerks' offices, etc.;
- access a copy of the deed;
- search for environmental encumbering instrument(s) associated with the deed;
- provide a copy of any environmental encumbrance(s) based upon a review of key words in the instrument(s) (title, parties involved, and description); and
- provide a copy of the deed or cite documents reviewed.

Thank you for your business.
Please contact EDR at 1-800-352-0050
with any questions or comments.

Disclaimer - Copyright and Trademark Notice

This report was prepared for the use of Environmental Data Resources, Inc., and AFX Research, LLC. (AFX) exclusively. This report is neither a guarantee of title, a commitment to insure, or a policy of title insurance. **NO WARRANTY, EXPRESSED OR IMPLIED, IS MADE WHATSOEVER IN CONNECTION WTH THIS REPORT**. Environmental Data Resources, Inc. (EDR) and AFX exclusively specifically disclaim the making of any such warranties, including without limitation, merchantability or fitness for a particular use or purpose. The information contained in this report is retrieved as it is recorded from the various agencies that make it available. The total liability is limited to the fee paid for this report.

Copyright 2021 by Environmental Data Resources, Inc. All rights reserved. Reproduction in any media or format, in whole or in part, of any report or map of Environmental Data Resources, Inc., or its affiliates, is prohibited without prior written permission.

EDR and its logos are trademarks of Environmental Data Resources, Inc. or its affiliates. All other trademarks used herein are the property of their respective owners.

EDR Environmental Lien and AUL Search

TARGET PROPERTY INFORMATION

ADDRESS

DUKE - CYPRESS AND SLOVER AVENUE 50.1
16470 SLOVER AVE
FONTANA, CA 92337

RESEARCH SOURCE

Source 1: SAN BERNARDINO COUNTY RECORDER'S OFFICE

Source 2: CALIFORNIA ENVIRONMENTAL PROTECTION AGENCY

Source 3: UNITED STATES ENVIRONMENTAL PROTECTION AGENCY

PROPERTY INFORMATION

Deed 1

Type of Deed:	GRANT DEED
Title is vested in:	SANTIAGO CABALLERO, A MARRIED MAN AND EVARISTO ZEPEDA, A SINGLE MAN
Title received from:	SANTIAGO CABALLERO
Date Executed:	10/17/2006
Date Recorded:	10/26/2006
Book:	NA
Page:	NA
Volume:	NA
Instrument#:	2006-0730250
Docket:	NA
Land Record Comments:	NA
Miscellaneous Comments:	NA

Legal Description: S T L AND W CO S B L E 90 FT W 2.26 AC LOT 739 EX N 241 FT AND EX S 34 FT FOR RD

Current Owner: SANTIAGO CABALLERO, A MARRIED MAN AND EVARISTO ZEPEDA, A SINGLE MAN

Property Identifiers: 0251-163-01-0000

Comments: NA

EDR Environmental Lien and AUL Search

ENVIRONMENTAL LIEN

Environmental Lien: Found ☐ Not Found ☒

Comments: NONE IDENTIFIED.

OTHER ACTIVITY AND USE LIMITATIONS (AULS)

Other AUL's: Found ☐ Not Found ☒

Comments: NONE IDENTIFIED.

EDR Environmental Lien and AUL Search

MISCELLANEOUS

Comments: NONE IDENTIFIED.

EDR Environmental Lien and AUL Search

DEED EXHIBIT

√9

RECORDING REQUESTED BY:

When Recorded Mail Document and Tax Statement To:
Mr. Santiago Caballero and
Evaristo Zepeda
16326 Boyle Ave.
Fontana, CA 92335

Recorded In Official Records, County of San Bernardino

10/26/2006
8:00 AM
BN

LARRY WALKER
Auditor/Controller – Recorder

862 Call Hall Misc. (Rvrside)

Doc#: 2006–0730250

Titles: 1 Pages: 2

Fees	19.00
Taxes	0.00
Other	0.00
PAID	$19.00

APN: 0251-163-01-0-000

SPACE ABOVE THIS LINE FOR RECORDER'S USE

GRANT DEED

The undersigned grantor(s) declare(s)
Documentary transfer tax is $0.00 **
- [X] computed on full value of property conveyed, or
- [ ] computed on full value less value of liens or encumbrances remaining at time of sale,
- [ ] Unincorporated Area [X] City of Fontana

FOR A VALUABLE CONSIDERATION, receipt of which is hereby acknowledged, Santiago Caballero, a Married Man as his Sole and Separate Property.

hereby GRANT(S) to Santiago Caballero, a Married Man as his Sole and Separate Property, as to an undivided 50% interest and Evaristo Zepeda, A Single Man, as to an undivided 50% interest.

the following described real property in the City of Fontana
County of San Bernardino, **State of** California:
SEE EXHIBIT ONE ATTACHED HERETO AND MADE A PART HEREOF

** "This is a bonafide gift and grantor received nothing in return R & T 11911."

DATED: October 17, 2006

Santiago Caballero

State of California
County of Los Angeles

On October 18, 2006 before me,
Armida Garcia Notary Public,
(here insert name and title of the officer)
personally appeared Santiago Caballero
personally known to me (or proved to me on the basis of satisfactory evidence) to be the person(s) whose name(s) is/are subscribed to the within instrument and acknowledged to me that he/she/they executed the same in his/her/their authorized capacity(ies), and that by his/her/their signature(s) on the instrument the person(s), or the entity upon behalf of which the person(s) acted, executed the instrument.

ARMIDA GARCIA
Commission # 1398143
Notary Public - California
Los Angeles County
My Comm. Expires Feb 4, 2007

WITNESS my hand and official seal.

Signature _____ (Seal)

MAIL TAX STATEMENTS AS DIRECTED ABOVE

Exhibit "One"

All that certain real property situated in the County of San Bernardino, State of California, described as follows:

The East 90 feet of the West 2.26 acres of Farm Lot 739, as per map showing subdivision of lands belonging to Semi Tropic Land and Water Company, in the County of San Bernardino, State of California, as per Plat recorded in Book 11, page 12, of Maps, in the Office of the County Recorder of said County.

Excepting the North 241 feet thereof, and excepting the Southerly 34 feet for road purposes.

Areas and distances computed to street centers.

DUKE - CYPRESS AND SLOVER AVENUE 50.1
16470 SLOVER AVE
FONTANA, CA 92337

Inquiry Number: 6568049.7S
JULY 13, 2021

EDR Environmental Lien and AUL Search

6 Armstrong Road, 4th floor
Shelton, CT 06484
Toll Free: 800.352.0050
www.edrnet.com

EDR Environmental Lien and AUL Search

The EDR Environmental Lien Search Report provides results from a search of available current land title records for environmental cleanup liens and other activity and use limitations, such as engineering controls and institutional controls.

A network of professional, trained researchers, following established procedures, uses client supplied address information to:

- search for parcel information and/or legal description;
- search for ownership information;
- research official land title documents recorded at jurisdictional agencies such as recorders' offices, registries of deeds, county clerks' offices, etc.;
- access a copy of the deed;
- search for environmental encumbering instrument(s) associated with the deed;
- provide a copy of any environmental encumbrance(s) based upon a review of key words in the instrument(s) (title, parties involved, and description); and
- provide a copy of the deed or cite documents reviewed.

Thank you for your business.
Please contact EDR at 1-800-352-0050
with any questions or comments.

Disclaimer - Copyright and Trademark Notice

This report was prepared for the use of Environmental Data Resources, Inc., and AFX Research, LLC. (AFX) exclusively. This report is neither a guarantee of title, a commitment to insure, or a policy of title insurance. **NO WARRANTY, EXPRESSED OR IMPLIED, IS MADE WHATSOEVER IN CONNECTION WTH THIS REPORT**. Environmental Data Resources, Inc. (EDR) and AFX exclusively specifically disclaim the making of any such warranties, including without limitation, merchantability or fitness for a particular use or purpose. The information contained in this report is retrieved as it is recorded from the various agencies that make it available. The total liability is limited to the fee paid for this report.

Copyright 2021 by Environmental Data Resources, Inc. All rights reserved. Reproduction in any media or format, in whole or in part, of any report or map of Environmental Data Resources, Inc., or its affiliates, is prohibited without prior written permission.

EDR and its logos are trademarks of Environmental Data Resources, Inc. or its affiliates. All other trademarks used herein are the property of their respective owners.

EDR Environmental Lien and AUL Search

TARGET PROPERTY INFORMATION

ADDRESS

DUKE - CYPRESS AND SLOVER AVENUE 50.1
16470 SLOVER AVE
FONTANA, CA 92337

RESEARCH SOURCE

Source 1: SAN BERNARDINO COUNTY RECORDER'S OFFICE

Source 2: CALIFORNIA ENVIRONMENTAL PROTECTION AGENCY

Source 3: UNITED STATES ENVIRONMENTAL PROTECTION AGENCY

PROPERTY INFORMATION

Deed 1

Type of Deed:	QUIT CLAIM DEED
Title is vested in:	HUMBERTO SALINAS
Title received from:	MARIA NICANOR SALINAS
Date Executed:	08/29/2016
Date Recorded:	08/29/2016
Book:	NA
Page:	NA
Volume:	NA
Instrument#:	2016-0348567
Docket:	NA
Land Record Comments:	NA
Miscellaneous Comments:	NA

Legal Description: S T L AND W CO S B L PTN W 2.26 AC LOT 739 COM AT 1NTERSECT1ON OF E L1 OF OLEANDER AVE AND N L1 OF BOYLE AVE TH N 97.36 FT ALG E L1 OF OLEANDER AVE TH N 89 DEG 57 M1N E 75.O4 FT TO A PT 9O FT W FROM E L1 W 2.26 AC SD LOT TH S TO N L1 BOYLE AVE TH W T O POB

Current Owner: HUMBERTO SALINAS

Property Identifiers: 0251-163-02-0000

Comments: NA

EDR Environmental Lien and AUL Search

ENVIRONMENTAL LIEN

Environmental Lien: Found ☐ Not Found ☒

Comments: NONE IDENTIFIED.

OTHER ACTIVITY AND USE LIMITATIONS (AULS)

Other AUL's: Found ☐ Not Found ☒

Comments: NONE IDENTIFIED.

EDR Environmental Lien and AUL Search

MISCELLANEOUS

Comments: NONE IDENTIFIED.

EDR Environmental Lien and AUL Search

DEED EXHIBIT

Humberto Salinas

RECORDING REQUESTED BY

AND WHEN RECORDED MAIL DOCUMENT AND TAX STATEMENT TO:

NAME HUMBERTO SALINAS
STREET ADDRESS 16310 BOYLE AVE
CITY, STATE & ZIP CODE FONTANA CA 92337

Recorded in Official Records, County of San Bernardino

BOB DUTTON
ASSESSOR – RECORDER – CLERK

8/29/2016
12:56 PM
CG
SAN

P Counter

Doc#: **2016–0348567**

Titles: 1	Pages: 2
Fees	28.00
Taxes	0.00
Other	0.00
PAID	$28.00

TITLE ORDER NO. ESCROW NO. SPACE ABOVE THIS LINE FOR RECORDER'S USE ONLY

QUITCLAIM DEED

APN: 251-163-02

The undersigned grantor(s) declare(s):
DOCUMENTARY TRANSFER TAX $ Ø
☐ computed on full value of property conveyed, or
☐ computed on full value less liens and encumbrances remaining at time of sale.
☐ Unincorporated Area ☐ City of FONTANA

FOR VALUABLE CONSIDERATION, receipt of which is hereby acknowledged, I (We)
MARIA NICANOR SALINAS
hereby remise, release and quitclaim to
HUMBERTO SALINAS
the following described real property in the City of FONTANA, County of SAN BERNARDINO
State of California, with the following legal description:
SEE ATTACHED DESCRIPTION.

08/29/2016
Date

Maria Nicanor Salinas
Signature of Grantor

MARIA NICANOR SALINAS
Typed or Printed Name of Grantor

Signature of Grantor

Typed or Printed Name of Grantor

A notary public or other officer completing this certificate verifies only the identity of the individual who signed the document to which this certificate is attached, and not the truthfulness, accuracy, or validity of that document.

STATE OF CALIFORNIA

COUNTY OF SAN BERNARDINO

On 08/29/2016 (Date) before me, MIKE MCCABE NOTARY PUBLIC (Name and title of the officer),

personally appeared MARIA NICANOR SALINAS (Name of person signing), who proved to me on the basis of satisfactory evidence to be the person(s) whose name(s) is/are subscribed to the within instrument and acknowledged to me that he/she/they executed the same in his/her/their authorized capacity(ies), and that by his/her/their signature(s) on the instrument the person(s), or the entity upon behalf of which the person(s) acted, executed the instrument.

I certify under PENALTY OF PERJURY under the laws of the State of California that the foregoing paragraph is true and correct.

WITNESS my hand and official seal.

Mike McCabe
Signature of officer

MIKE MCCABE NOTARY PUBLIC

MIKE MCCABE
COMM. # 2113761
NOTARY PUBLIC - CALIFORNIA
SAN BERNARDINO COUNTY
COMM. EXPIRES JUNE 28, 2019

(Seal)

MAIL TAX STATEMENT AS DIRECTED ABOVE

*There are various types of deed forms depending on each person's legal status. Before you use this form you many want to consult an attorney if you have questions concerning which document form is appropriate for your transaction.

DESCRIPTION

This portion of the west 2.26 acres of Lot 739, SEMI-TROPIC LAND AND WATER COMPANY SUBDIVISION, in the unincorporated area of Fontana, as per map recorded in Book 11, Page 12, described as follows:

Commencing at the intersection of the East line of Oleander Avenue with the North line of Boyle Avenue; thence North 97.36 feet along the East line of Oleander Avenue; thence North 89° 57' east 75.04 feet to a point 90 feet West from the East line of the West 2.26 acres of said lot; thence South to the North line of Boyle Avenue; thence West to the point of beginning.

Areas and distances computed to street centers.

DUKE - CYPRESS AND SLOVER AVENUE 50.1
16470 SLOVER AVE
FONTANA, CA 92337

Inquiry Number: 6568049.7S
JULY 13, 2021

EDR Environmental Lien and AUL Search

6 Armstrong Road, 4th floor
Shelton, CT 06484
Toll Free: 800.352.0050
www.edrnet.com

EDR Environmental Lien and AUL Search

The EDR Environmental Lien Search Report provides results from a search of available current land title records for environmental cleanup liens and other activity and use limitations, such as engineering controls and institutional controls.

A network of professional, trained researchers, following established procedures, uses client supplied address information to:

- search for parcel information and/or legal description;
- search for ownership information;
- research official land title documents recorded at jurisdictional agencies such as recorders' offices, registries of deeds, county clerks' offices, etc.;
- access a copy of the deed;
- search for environmental encumbering instrument(s) associated with the deed;
- provide a copy of any environmental encumbrance(s) based upon a review of key words in the instrument(s) (title, parties involved, and description); and
- provide a copy of the deed or cite documents reviewed.

Thank you for your business.
Please contact EDR at 1-800-352-0050
with any questions or comments.

Disclaimer - Copyright and Trademark Notice

This report was prepared for the use of Environmental Data Resources, Inc., and AFX Research, LLC. (AFX) exclusively. This report is neither a guarantee of title, a commitment to insure, or a policy of title insurance. **NO WARRANTY, EXPRESSED OR IMPLIED, IS MADE WHATSOEVER IN CONNECTION WTH THIS REPORT**. Environmental Data Resources, Inc. (EDR) and AFX exclusively specifically disclaim the making of any such warranties, including without limitation, merchantability or fitness for a particular use or purpose. The information contained in this report is retrieved as it is recorded from the various agencies that make it available. The total liability is limited to the fee paid for this report.

Copyright 2021 by Environmental Data Resources, Inc. All rights reserved. Reproduction in any media or format, in whole or in part, of any report or map of Environmental Data Resources, Inc., or its affiliates, is prohibited without prior written permission.

EDR and its logos are trademarks of Environmental Data Resources, Inc. or its affiliates. All other trademarks used herein are the property of their respective owners.

EDR Environmental Lien and AUL Search

TARGET PROPERTY INFORMATION

ADDRESS

DUKE - CYPRESS AND SLOVER AVENUE 50.1
16470 SLOVER AVE
FONTANA, CA 92337

RESEARCH SOURCE

Source 1: SAN BERNARDINO COUNTY RECORDER'S OFFICE

Source 2: CALIFORNIA ENVIRONMENTAL PROTECTION AGENCY

Source 3: UNITED STATES ENVIRONMENTAL PROTECTION AGENCY

PROPERTY INFORMATION

Deed 1

Type of Deed:	GRANT DEED
Title is vested in:	JORGE L. PAYAN AND AIDE PAYAN, H & W
Title received from:	LEONARDO RUELAS, A MARRIED MAN
Date Executed:	02/25/2006
Date Recorded:	03/16/2006
Book:	NA
Page:	NA
Volume:	NA
Instrument#:	2006-0179848
Docket:	NA
Land Record Comments:	NA
Miscellaneous Comments:	NA

Legal Description: S T L AND W CO S B L PTN W 2.26 AC LOT 739 DESC AS COM 97.36 FT N OF 1NTERSECT1ON E L1 OLEANDER AVE AND N L1 BOYLE AVE TH N 5O FT TH N 89 DEG 57 M1N E 75.O4 FT TH S 5O FT TH S 89 DEG 57 M1N W 75.O4 FT TO POB

Current Owner: JORGE L. PAYAN AND AIDE PAYAN, H & W

Property Identifiers: 0251-163-03-0000

Comments: NA

EDR Environmental Lien and AUL Search

ENVIRONMENTAL LIEN

Environmental Lien: Found ☐ Not Found ☒

Comments: NONE IDENTIFIED.

OTHER ACTIVITY AND USE LIMITATIONS (AULS)

Other AUL's: Found ☐ Not Found ☒

Comments: NONE IDENTIFIED.

EDR Environmental Lien and AUL Search

MISCELLANEOUS

Comments: NONE IDENTIFIED.

EDR Environmental Lien and AUL Search

DEED EXHIBIT

RECORDING REQUESTED BY

WHEN RECORDED MAIL TO:
AND MAIL TAX STATEMENTS TO:

Jorge L. Payan
Aide Payan
10375 Oleander Ave.
Fontana, CA 92337

Recorded In Official Records, County of San Bernardino

LARRY WALKER
Auditor/Controller – Recorder

3/16/2006
1:48 PM
MP

P Counter

Doc#: 2006 – 0179848

Titles: 1 Pages: 2

Fees	9.00
Taxes	0.00
Other	0.00
PAID	$9.00

Parcel No.: 0251-163-03

GRANT DEED

THE UNDERSIGNED GRANTOR DECLARES
DOCUMENTY TRANSFER TAX IS: $0 CITY TAX $0.
The land referred to in this Deed is situated in the **City of Fontana**, and

FOR A VALUABLE CONSIDERATION, receipt of which is hereby acknowledged,

LEONARDO RUELAS, A married man, as his sole and separate property

hereby **GRANT(S) to**

JORGE L. PAYAN and AIDE PAYAN, Husband and Wife, as Community Property

the following described real property in the County of Fontana, State of California,

SEE LEGAL DESCRIPTION ATTACHED HERTO AND MADE PART HEREOF AS EXHIBIT "A"

Dated: February 25, 2006

Leonardo Ruelas
LEONARDO RUELAS

STATE OF CALIFORNIA }
COUNTY OF SAN BERNARDINO } **S.S.**

On **February 25, 2006**, before me, **Carlos A. Salazar Jr.-Notary Public**, personally appeared **Leonardo Ruelas** personally known to me (or proved to me on the basis of satisfactory evidence) to be the person whose name is subscribed to the within instrument and acknowledged to me that he executed the same in his authorized capacity, and that by his signature on the instrument the person, or the entity upon behalf of which the person acted, executed the instrument.

WITNESS my hand and official seal.

Carlos A. Salazar Jr. - Notary Public

CARLOS A. SALAZAR JR
Comm. # 1457936
NOTARY PUBLIC - CALIFORNIA
San Bernardino County
My Comm. Expires Dec. 25, 2007

"EXHIBIT A"
LEGAL DESCRIPTION

10375 Oleander Ave., Fontana, CA 92337, also known as:
The North 50 feet of the West 2.26 acres of Farm Lot 739, According to Map showing subdivision of lands Belonging to the Semi-Tropic land and Water Company, as per plat Recorded in Book 11 of Maps, Page12, Records of said County, described as follows:

Beginning at a point on the East line of Oleander Ave, which is North 34 feet from the South line of said farm Lot 739, being the North line of Boyle Avenue, thence North 147.36 Feet along the East line of Oleander Avenue to the South line of property conveyed to Harry R. Deweiss, ET UX., by Deed filed July 31, 1947 as instrument No. 52, thence North 89 degrees 57 East along the South line of said Deweiss property, 75.04 feet to the West line of the property conveyed to Carles Zafuto, ET UX., by Deed Recorded December 14, 1945 as Instrument No. 214, thence south along the West line of the Zaputo property to the North line of Boyle Avenue, thence south 89 degrees 57' West 75.04 feet on a line parallel with and 34 feet North of the South line of Lot 739, to the point of beginning.

DUKE - CYPRESS AND SLOVER AVENUE 50.1
16470 SLOVER AVE
FONTANA, CA 92337

Inquiry Number: 6568049.7S
JULY 13, 2021

EDR Environmental Lien and AUL Search

6 Armstrong Road, 4th floor
Shelton, CT 06484
Toll Free: 800.352.0050
www.edrnet.com

EDR Environmental Lien and AUL Search

The EDR Environmental Lien Search Report provides results from a search of available current land title records for environmental cleanup liens and other activity and use limitations, such as engineering controls and institutional controls.

A network of professional, trained researchers, following established procedures, uses client supplied address information to:

- search for parcel information and/or legal description;
- search for ownership information;
- research official land title documents recorded at jurisdictional agencies such as recorders' offices, registries of deeds, county clerks' offices, etc.;
- access a copy of the deed;
- search for environmental encumbering instrument(s) associated with the deed;
- provide a copy of any environmental encumbrance(s) based upon a review of key words in the instrument(s) (title, parties involved, and description); and
- provide a copy of the deed or cite documents reviewed.

Thank you for your business.
Please contact EDR at 1-800-352-0050
with any questions or comments.

Disclaimer - Copyright and Trademark Notice

This report was prepared for the use of Environmental Data Resources, Inc., and AFX Research, LLC. (AFX) exclusively. This report is neither a guarantee of title, a commitment to insure, or a policy of title insurance. **NO WARRANTY, EXPRESSED OR IMPLIED, IS MADE WHATSOEVER IN CONNECTION WTH THIS REPORT**. Environmental Data Resources, Inc. (EDR) and AFX exclusively specifically disclaim the making of any such warranties, including without limitation, merchantability or fitness for a particular use or purpose. The information contained in this report is retrieved as it is recorded from the various agencies that make it available. The total liability is limited to the fee paid for this report.

Copyright 2021 by Environmental Data Resources, Inc. All rights reserved. Reproduction in any media or format, in whole or in part, of any report or map of Environmental Data Resources, Inc., or its affiliates, is prohibited without prior written permission.

EDR and its logos are trademarks of Environmental Data Resources, Inc. or its affiliates. All other trademarks used herein are the property of their respective owners.

EDR Environmental Lien and AUL Search

TARGET PROPERTY INFORMATION

ADDRESS

DUKE - CYPRESS AND SLOVER AVENUE 50.1
16470 SLOVER AVE
FONTANA, CA 92337

RESEARCH SOURCE

Source 1: SAN BERNARDINO COUNTY RECORDER'S OFFICE

Source 2: CALIFORNIA ENVIRONMENTAL PROTECTION AGENCY

Source 3: UNITED STATES ENVIRONMENTAL PROTECTION AGENCY

PROPERTY INFORMATION

Deed 1

Type of Deed:	GRANT DEED
Title is vested in:	IVAN D. MEZA HIDALGO AND SONIA C. SALINAS, H & W
Title received from:	IVAN D. MEZA HIDALGO AND SONIA C. SALINAS, H & W WHO ACQUIRED TITLE AS IVAN MEZA AND SONIA SALINAS, H & W
Date Executed:	07/23/2013
Date Recorded:	07/31/2013
Book:	NA
Page:	NA
Volume:	NA
Instrument#:	2013-0336529
Docket:	NA
Land Record Comments:	NA
Miscellaneous Comments:	NA

Legal Description: S T L AND W CO S B L PTN W 2.26 AC LOT 739 COM AT A PT IN THE E LI OF OLEANDER AVE N 147.36 FT FROM INTERSECTION OF E LI OF OLEANDER AVE AND N LI OF BOYLE AVE TH N 80 FT TH N 88 DEG 35 MIN 40 SECONDS E 75.06 FT TH S 81.77 FT TH ALG A LI PARALLEL WITH N LI OF BOYLE AVE S 89 DEG 57 MIN W 75.04 FT TO POB

Current Owner: IVAN D. MEZA HIDALGO AND SONIA C. SALINAS, H & W

Property Identifiers: 0251-163-04-0000

Comments: NA

EDR Environmental Lien and AUL Search

ENVIRONMENTAL LIEN

Environmental Lien: Found ☐ Not Found ☒

Comments: NONE IDENTIFIED.

OTHER ACTIVITY AND USE LIMITATIONS (AULS)

Other AUL's: Found ☐ Not Found ☒

Comments: NONE IDENTIFIED.

EDR Environmental Lien and AUL Search

MISCELLANEOUS

Comments: NONE IDENTIFIED.

EDR Environmental Lien and AUL Search

DEED EXHIBIT

Electronically Recorded in Official Records, County of San Bernardino 7/31/2013 11:47 AM DB

RECORDING REQUESTED BY:
Title 365

AND WHEN RECORDED MAIL TO:

Mr. Ivan Meza Hidalgo
10367 Oleander Avenue
Fontana, CA 92337

MAIL TAX STATEMENTS AS DIRECTED ABOVE

DENNIS DRAEGER
ASSESSOR - RECORDER - CLERK
979 Advantage Title, Inc

Doc #: 2013-0336529 Titles: 1 Pages: 2

Fees	18.00
Taxes	.00
Other	.00
PAID	18.00

Title Order No.: 310-1310661-38 Escrow No.: 51916-KC

GRANT DEED

THE UNDERSIGNED GRANTOR(S) DECLARE(S)
DOCUMENTARY TRANSFER TAX is $NONE Ø
[X] computed on full value of property conveyed, or
[ ] computed on full value less value of liens or encumbrances remaining at time of sale.
[ ] Unincorporated area [X] City of Fontana **AND**

FOR A VALUABLE CONSIDERATION, receipt of which is hereby acknowledged,

Ivan D. Meza Hidalgo and Sonia C. Salinas, Husband and Wife who acquired title as Ivan Meza and Sonia Salinas, Husband and Wife as Joint Tenants

hereby GRANT(s) to:

Ivan D. Meza Hidalgo and Sonia C. Salinas, Husband and Wife as Joint Tenants

the real property in the City of Fontana, County of San Bernardino, State of California, described as:
LEGAL DESCRIPTION ATTACHED HERETO AS EXHIBIT "A" AND MADE A PART HEREOF
Also Known as: 10367 Oleander Avenue, Fontana, CA 92337
AP#: 0251-163-04-0-000

DATED July 23, 2013

Ivan D. Meza Hidalgo

Sonia C. Salinas

STATE OF CALIFORNIA
COUNTY OF ~~SAN BERNARDINO~~ San Bernardino

On July 23, 2013
before me, Adriana Ortiz,
A Notary Public in and for said State personally appeared
Ivan D. Meza Hidalgo and Sonia C. Salinas
who proved to me on the basis of satisfactory evidence to be the person(s) whose name(s) is/are subscribed to the within instrument and acknowledged to me that ~~he/she~~/they executed the same in ~~his/her~~/their authorized capacity(ies), and that by ~~his/her~~/their signature(s) on the instrument the person(s), or the entity upon behalf of which the person(s) acted, executed the instrument.

ADRIANA ORTIZ
Comm. # 1979924
NOTARY PUBLIC - CALIFORNIA
SAN BERNARDINO COUNTY
My Comm. Exp. MAR. 11, 2014

I certify under PENALTY OF PERJURY under the laws of the State of California that the foregoing paragraph is true and correct.
WITNESS my hand and official seal.

Signature Adriana Ortiz (Seal)

MAIL TAX STATEMENTS TO PARTY SHOWN BELOW; IF NO PARTY SHOWN, MAIL AS DIRECTED ABOVE:

EXHIBIT "A"

ALL THAT PORTION OF THE WEST 2.26 ACRES OF FARM LOT 739, ACCORDING TO MAP SHOWING SUBDIVISION OF LANDS BELONGING TO SEMI-TROPIC LAND AND WATER COMPANY, IN THE CITY OF FONTANA, COUNTY SAN BERNARDINO, STATE OF CALIFORNIA, AS PER PLAT RECORDED IN BOOK 11 OF MAPS, PAGE(S) 12, RECORDS OF SAID COUNTY, DESCRIBED AS FOLLOWS:

BEGINNING AT A POINT IN THE EAST LINE OF OLEANDER AVENUE, DISTANT NORTH 181.36 FEET FROM THE SOUTH LINE OF SAID LOT 739, SAID POINT BEING NORTH 147.36 FEET FROM THE INTERSECTION OF SAID EAST LINE OF OLEANDER AVENUE AND THE NORTH LINE OF BOYLE AVENUE; THENCE FROM SAID POINT OF BEGINNING, ALONG SAID EAST LINE OF OLEANDER AVENUE NORTH 80.00 FEET TO THE SOUTH LINE OF PROPERTY, AS CONVEYED TO MARGARET MARK, BY DEED RECORDED MAY 16, 1945, IN BOOK 1775, PAGE 227, OFFICIAL RECORDS OF SAID SAN BERNARDINO COUNTY; THENCE ALONG THE SOUTH LINE OF PROPERTY AS CONVEYED NORTH 88 DEGREES, 35 MINUTES 40 SECONDS EAST 75.06 FEET TO THE NORTHWEST CORNER OF LANDS CONVEYED TO CHARLES ZAFUTO AND WIFE, BY DEED FILED DECEMBER 14, 1945 AND RECORDED IN BOOK 1855, PAGE 142, OFFICIAL RECORDS OF SAID COUNTY; THENCE ALONG THE WEST LINE OF SAID PROPERTY SO CONVEYED SOUTH 81.77 FEET; THENCE ALONG A LINE PARALLEL WITH THE NORTH PROPERTY LINE OF BOYLE AVENUE SOUTH 89 DEGREES, 57 MINUTES WEST 75.04 FEET TO THE POINT OF BEGINNING.

APN: 0251-163-04-0-000

DUKE - CYPRESS AND SLOVER AVENUE 50.1
16470 SLOVER AVE
FONTANA, CA 92337

Inquiry Number: 6568049.7S
JULY 13, 2021

EDR Environmental Lien and AUL Search

6 Armstrong Road, 4th floor
Shelton, CT 06484
Toll Free: 800.352.0050
www.edrnet.com

EDR Environmental Lien and AUL Search

The EDR Environmental Lien Search Report provides results from a search of available current land title records for environmental cleanup liens and other activity and use limitations, such as engineering controls and institutional controls.

A network of professional, trained researchers, following established procedures, uses client supplied address information to:

- search for parcel information and/or legal description;
- search for ownership information;
- research official land title documents recorded at jurisdictional agencies such as recorders' offices, registries of deeds, county clerks' offices, etc.;
- access a copy of the deed;
- search for environmental encumbering instrument(s) associated with the deed;
- provide a copy of any environmental encumbrance(s) based upon a review of key words in the instrument(s) (title, parties involved, and description); and
- provide a copy of the deed or cite documents reviewed.

Thank you for your business.
Please contact EDR at 1-800-352-0050
with any questions or comments.

Disclaimer - Copyright and Trademark Notice

This report was prepared for the use of Environmental Data Resources, Inc., and AFX Research, LLC. (AFX) exclusively. This report is neither a guarantee of title, a commitment to insure, or a policy of title insurance. **NO WARRANTY, EXPRESSED OR IMPLIED, IS MADE WHATSOEVER IN CONNECTION WTH THIS REPORT**. Environmental Data Resources, Inc. (EDR) and AFX exclusively specifically disclaim the making of any such warranties, including without limitation, merchantability or fitness for a particular use or purpose. The information contained in this report is retrieved as it is recorded from the various agencies that make it available. The total liability is limited to the fee paid for this report.

Copyright 2021 by Environmental Data Resources, Inc. All rights reserved. Reproduction in any media or format, in whole or in part, of any report or map of Environmental Data Resources, Inc., or its affiliates, is prohibited without prior written permission.

EDR and its logos are trademarks of Environmental Data Resources, Inc. or its affiliates. All other trademarks used herein are the property of their respective owners.

EDR Environmental Lien and AUL Search

TARGET PROPERTY INFORMATION

ADDRESS

DUKE - CYPRESS AND SLOVER AVENUE 50.1
16470 SLOVER AVE
FONTANA, CA 92337

RESEARCH SOURCE

Source 1: SAN BERNARDINO COUNTY RECORDER'S OFFICE

Source 2: CALIFORNIA ENVIRONMENTAL PROTECTION AGENCY

Source 3: UNITED STATES ENVIRONMENTAL PROTECTION AGENCY

PROPERTY INFORMATION

Deed 1

Type of Deed:	GRANT DEED
Title is vested in:	AMADOR SALINAS AND MELODY VIRAMONTES, H & W
Title received from:	HYE LORANCE MC CALL AND BETTY LOU MC CALL, H & W
Date Executed:	12/21/2004
Date Recorded:	02/08/2005
Book:	NA
Page:	NA
Volume:	NA
Instrument#:	2005-0119644
Docket:	NA
Land Record Comments:	NA
Miscellaneous Comments:	NA

Legal Description: S T L AND W CO S B L N 241 FT W 2.26 AC LOT 739

Current Owner: AMADOR SALINAS AND MELODY VIRAMONTES, H & W

Property Identifiers: 0251-163-05-0000

Comments: NA

EDR Environmental Lien and AUL Search

ENVIRONMENTAL LIEN

Environmental Lien: Found ☐ Not Found ☒

Comments: NONE IDENTIFIED.

OTHER ACTIVITY AND USE LIMITATIONS (AULS)

Other AUL's: Found ☐ Not Found ☒

Comments: NONE IDENTIFIED.

EDR Environmental Lien and AUL Search

MISCELLANEOUS

Comments: NONE IDENTIFIED.

EDR Environmental Lien and AUL Search

DEED EXHIBIT

TICOR TITLE
SAN BENARDINO

RECORDING REQUESTED BY

AND WHEN RECORDED MAIL TO:
Amador Salinas
Melody Viramontes
10349 OLEANDER AVE.
FONTANA, CA 92337

Recorded In Official Records, County of San Bernardino

LARRY WALKER
Auditor/Controller – Recorder

2/18/2005
8:00 AM
RD

619 Ticor Title Company

Doc#: 2005-0119644

Titles: 1 Pages: 1

Fees	16.00
Taxes	246.40
Other	0.00
PAID	$262.40

Space Above This Line for Recorder's Use Only

A.P.N.: Order No.: **4290192** Escrow No.: **2056-LC**

GRANT DEED

THE UNDERSIGNED GRANTOR(s) DECLARE(s) THAT DOCUMENTARY TRANSFER TAX IS: COUNTY $246.40
[ ] computed on full value of property conveyed, or
[ ] computed on full value less value of liens or encumbrances remaining at time of sale,
[ ] unincorporated area; [ ] City of Fontana, and

FOR A VALUABLE CONSIDERATION, Receipt of which is hereby acknowledged,
Hye Lorance Mc Call and Betty Lou Mc Call, husband and wife

hereby GRANT(S) to **Amador Salinas and Melody Viramontes, Husband and Wife as Joint Tenants**

the following described property in the City of **Fontana**, County of **San Bernardino** State of California;

The north 241 feet of Farm Lot 739, according to map of Subdivision of Lands belonging to the Semi-Tropic Land and Water Company, as per plat, recorded in Book 11, pages 12 of maps, records of said county.

Hye Lorance Mc Call

Hye Lorance Mc Call

Betty Lou Mc Call

Betty Lou Mc Call

Document Date: December 21, 2004

STATE OF CALIFORNIA)SS
COUNTY OF SAN BERNARDINO)

On DECEMBER 30 2004 before me, L. CRUZ

personally appeared HYE LORANCE Mc Call and BETTY LOU McCALL

~~personally known~~ to me (or proved to me on the basis of satisfactory evidence) to be the person(s) whose name(s) is/are subscribed to the within instrument and acknowledged to me that he/she/they executed the same in his/her/their authorized capacity(ies) and that by his/her/their signature(s) on the instrument the person(s) or the entity upon behalf of which the person(s) acted, executed the instrument.

WITNESS my hand and official seal.

Signature

This area for official notarial seal.

L. CRUZ
Commission # 1371558
Notary Public - California
San Bernardino County
My Comm. Expires Sep 21, 2006

Mail Tax Statements to: SAME AS ABOVE or Address Noted Below

DUKE - CYPRESS AND SLOVER AVENUE 50.1
16470 SLOVER AVE
FONTANA, CA 92337

Inquiry Number: 6568049.7S
JULY 13, 2021

EDR Environmental Lien and AUL Search

6 Armstrong Road, 4th floor
Shelton, CT 06484
Toll Free: 800.352.0050
www.edrnet.com

EDR Environmental Lien and AUL Search

The EDR Environmental Lien Search Report provides results from a search of available current land title records for environmental cleanup liens and other activity and use limitations, such as engineering controls and institutional controls.

A network of professional, trained researchers, following established procedures, uses client supplied address information to:

- search for parcel information and/or legal description;
- search for ownership information;
- research official land title documents recorded at jurisdictional agencies such as recorders' offices, registries of deeds, county clerks' offices, etc.;
- access a copy of the deed;
- search for environmental encumbering instrument(s) associated with the deed;
- provide a copy of any environmental encumbrance(s) based upon a review of key words in the instrument(s) (title, parties involved, and description); and
- provide a copy of the deed or cite documents reviewed.

Thank you for your business.
Please contact EDR at 1-800-352-0050
with any questions or comments.

Disclaimer - Copyright and Trademark Notice

This report was prepared for the use of Environmental Data Resources, Inc., and AFX Research, LLC. (AFX) exclusively. This report is neither a guarantee of title, a commitment to insure, or a policy of title insurance. **NO WARRANTY, EXPRESSED OR IMPLIED, IS MADE WHATSOEVER IN CONNECTION WTH THIS REPORT**. Environmental Data Resources, Inc. (EDR) and AFX exclusively specifically disclaim the making of any such warranties, including without limitation, merchantability or fitness for a particular use or purpose. The information contained in this report is retrieved as it is recorded from the various agencies that make it available. The total liability is limited to the fee paid for this report.

Copyright 2021 by Environmental Data Resources, Inc. All rights reserved. Reproduction in any media or format, in whole or in part, of any report or map of Environmental Data Resources, Inc., or its affiliates, is prohibited without prior written permission.

EDR and its logos are trademarks of Environmental Data Resources, Inc. or its affiliates. All other trademarks used herein are the property of their respective owners.

EDR Environmental Lien and AUL Search

TARGET PROPERTY INFORMATION

ADDRESS

DUKE - CYPRESS AND SLOVER AVENUE 50.1
16470 SLOVER AVE
FONTANA, CA 92337

RESEARCH SOURCE

Source 1: SAN BERNARDINO COUNTY RECORDER'S OFFICE

Source 2: CALIFORNIA ENVIRONMENTAL PROTECTION AGENCY

Source 3: UNITED STATES ENVIRONMENTAL PROTECTION AGENCY

PROPERTY INFORMATION

Deed 1

Type of Deed:	GRANT DEED
Title is vested in:	DUKE REALTY LP
Title received from:	JOSE JESUS HERNANDEZ, AS TRUSTEE OF THE QUANTOMUNIVERSAL SPENDTHRIFT TRUST
Date Executed:	01/15/2021
Date Recorded:	02/11/2021
Book:	NA
Page:	NA
Volume:	NA
Instrument#:	2021-0067462
Docket:	NA
Land Record Comments:	NA
Miscellaneous Comments:	NA

Legal Description: S T L AND W CO S B L W 2.41 AC E 13.46 AC LOT 739 EX S 34 FT 2.26 AC

Current Owner: DUKE REALTY LP

Property Identifiers: 0251-163-06-0000

Comments: NA

EDR Environmental Lien and AUL Search

ENVIRONMENTAL LIEN

Environmental Lien: Found ☐ Not Found ☒

Comments: NONE IDENTIFIED.

OTHER ACTIVITY AND USE LIMITATIONS (AULS)

Other AUL's: Found ☐ Not Found ☒

Comments: NONE IDENTIFIED.

EDR Environmental Lien and AUL Search

MISCELLANEOUS

Comments: NONE IDENTIFIED.

EDR Environmental Lien and AUL Search

DEED EXHIBIT

Electronically
Recorded in Official Records
County of San Bernardino
Bob Dutton
Assessor-Recorder-County Clerk

DOC# 2021-0067462

02/11/2021	Titles: 1	Pages: 5	
11:01 AM			
SAN	Fees		$26.00
	Taxes		$3084.40
I4609	CA SB2 Fee		$0.00
	Total		$3110.40

RECORDING REQUESTED BY:
First American Title Company, National Commercial Services

AND WHEN RECORDED MAIL TO:
First American Title Insurance Company
Chicago National Commercial Services
30 North LaSalle Street, Suite 2700
Chicago, Illinois 60602
Attn: Melanie Watson

MAIL TAX STATEMENTS TO:
Duke Realty LP
c/o Real Estate Tax Advisors LLC
P.O. Box 40509
Indianapolis, IN 46240

THIS SPACE FOR RECORDER'S USE ONLY:

APN#: 0251-163-05-0-000 **File No.: NCS-1034501-5-CHI2**

GRANT DEED

The Undersigned Grantor(s) Declare(s): DOCUMENTARY TRANSFER TAX $ 3,084.40 ; CITY TRANSFER TAX $ 0

[X] computed on the consideration or full value of property conveyed, OR

[ ] computed on the consideration or full value less value of liens and/or encumbrances remaining at time of sale,

[ ] unincorporated area; [X] City of Fontana, and

EXEMPT FROM BUILDING HOMES AND JOBS ACT'S FEE PER GOVERNMENT CODE 27388.1(a)(2)

FOR A VALUABLE CONSIDERATION, RECEIPT OF WHICH IS HEREBY ACKNOWLEDGED, **JOSE JESUS HERNANDEZ, AS TRUSTEE OF THE QUANTOMUNIVERSAL SPENDTHRIFT TRUST** ("Grantor"), hereby grants to **DUKE REALTY LIMITED PARTNERSHIP**, an Indiana limited partnership ("Grantee"), all of Grantor's right, title and interest in that certain real property in the City of Fontana, County of San Bernardino County, State of California, as more particularly described in Exhibit "A" attached hereto and made a part hereof.

This Deed and the conveyance hereinabove set forth is executed by Grantor and accepted by Grantee subject to those matters set forth on Exhibit "B", incorporated by reference to this document, and apparent from an inspection or survey as of the date hereof.

DATED: January 15, 2021

PLEASE SEE PAGE TWO FOR GRANTOR'S SIGNATURE.

MAIL TAX STATEMENTS TO PARTY SHOWN BELOW; IF NO PARTY SHOWN, MAIL AS DIRECTED ABOVE:

GRANT DEED - PAGE TWO
GRANTOR SIGNATURE:

IN WITNESS WHEREOF, Grantor has executed this Grant Deed as of the date hereof.

GRANTOR:



Jose Jesus Hernandez, as Trustee of the
Quantomuniversal Spendthrift Trust

[Notary on following page]

A notary public or other officer completing this certificate verifies only the identity of the individual who signed the document to which this certificate is attached, and not the truthfulness, accuracy, or validity of that document.

State of California
County of Los Angeles

On January 15th 2021 before me, Edward Morgan Notary Public, personally appeared Jose Jesus Hernandez, who proved to me on the basis of satisfactory evidence to be the person(s) whose name(s) is/~~are~~ subscribed to the within instrument and acknowledged to me that he/~~she/they~~ executed the same in his/~~her/their~~ authorized capacity(~~ies~~), and that by his/~~her/their~~ signature(~~s~~) on the instrument the person(~~s~~), or the entity upon behalf of which the person(~~s~~) acted, executed the instrument.

I certify under PENALTY OF PERJURY under the laws of the State of California that the foregoing paragraph is true and correct.

WITNESS my hand and official seal.

Signature Edward Morgan

EDWARD MORGAN
Notary Public - California
Los Angeles County
Commission # 2330227
My Comm. Expires Jul 10, 2024

EDWARD MORGAN
Notary Public - California
Los Angeles County
Commission # 2330227
My Comm. Expires Jul 10, 2024

EXHIBIT "A"
LEGAL DESCRIPTION

The Land referred to herein below is situated in the City of Fontana, County of San Bernardino, State of California, and is described as follows:

THE WEST 2.41 ACRES OF THE EAST 13.46 ACRES OF FARM LOT 739, ACCORDING TO MAP SHOWING SUBDIVISION OF LANDS BELONGING TO THE SEMI-TROPIC LAND AND WATER COMPANY, IN THE COUNTY OF SAN BERNARDINO, STATE OF CALIFORNIA, AS PER PLAT RECORDED IN BOOK 11 OF MAPS, PAGE 12, RECORDS OF SAID COUNTY.

EXCEPT THE SOUTH 34 FEET RESERVED FOR ROADS.

NOTE: THE MAP OF THE ABOVE DESCRIBED SUBDIVISION SHOWS THAT THE AREA AND DISTANCES OF SAID LOT ARE COMPUTED TO STREET CENTERS.

For conveyancing purposes only: APN 0251-163-06-0-000

EXHIBIT "B"

PERMITTED EXCEPTIONS

1. General and special taxes and assessments for the fiscal year 2019-2020, a lien not yet due or payable.

2. The lien of supplemental taxes, if any, assessed pursuant to Chapter 3.5 commencing with Section 75 of the California Revenue and Taxation Code.

3. Water rights, claims or title to water, whether or not shown by the public records.

4. Rights of tenants, as tenants only, under unrecorded leases.

5. Covenants, conditions, restrictions and easements in the document recorded January 10, 1925 in Book 877 of Deeds, Page 316, which provide that a violation thereof shall not defeat or render invalid the lien of any first mortgage or deed of trust made in good faith and for value, but deleting any covenant, condition, or restriction, if any, indicating a preference, limitation, or discrimination based on race, color, religion, sex, gender, gender identity, gender expression, sexual orientation, familial status, marital status, disability, handicap, veteran or military status, genetic information, national origin, source of income as defined in subdivision (p) of Section 12955, or ancestry, to the extent that such covenants, conditions or restrictions violate applicable state or federal laws. Lawful restrictions under state and federal law on the age of occupants in senior housing or housing for older persons shall not be construed as restrictions based on familial status.

6. An easement for public utilities and incidental purposes in the document recorded May 01, 1926 as Book 95, Page 113 of Official Records.

7. Covenants, conditions, restrictions and easements in the document recorded April 05, 1935 as Book 1051, Page 113 of Official Records, which provide that a violation thereof shall not defeat or render invalid the lien of any first mortgage or deed of trust made in good faith and for value, but deleting any covenant, condition, or restriction, if any, indicating a preference, limitation, or discrimination based on race, color, religion, sex, gender, gender identity, gender expression, sexual orientation, familial status, marital status, disability, handicap, veteran or military status, genetic information, national origin, source of income as defined in subdivision (p) of Section 12955, or ancestry, to the extent that such covenants, conditions or restrictions violate applicable state or federal laws. Lawful restrictions under state and federal law on the age of occupants in senior housing or housing for older persons shall not be construed as restrictions based on familial status.

8. The fact that the land lies within the boundaries of the Southwest Industrial Park Redevelopment Project Area, as disclosed by the document recorded July 25, 1977 as Book 9226, Page 982 of Official Records.

9. The fact that the land lies within the boundaries of the Agua Mansa Redevelopment Project Area, as disclosed by the document recorded July 21, 1988 as Instrument No. 88-237223 of Official Records.

10. The effect of a map purporting to show the land and other property, filed Book 169, Page 54 of Record of Surveys.

DUKE - CYPRESS AND SLOVER AVENUE 50.1
16470 SLOVER AVE
FONTANA, CA 92337

Inquiry Number: 6568049.7S
JULY 13, 2021

EDR Environmental Lien and AUL Search

6 Armstrong Road, 4th floor
Shelton, CT 06484
Toll Free: 800.352.0050
www.edrnet.com

EDR Environmental Lien and AUL Search

The EDR Environmental Lien Search Report provides results from a search of available current land title records for environmental cleanup liens and other activity and use limitations, such as engineering controls and institutional controls.

A network of professional, trained researchers, following established procedures, uses client supplied address information to:

- search for parcel information and/or legal description;
- search for ownership information;
- research official land title documents recorded at jurisdictional agencies such as recorders' offices, registries of deeds, county clerks' offices, etc.;
- access a copy of the deed;
- search for environmental encumbering instrument(s) associated with the deed;
- provide a copy of any environmental encumbrance(s) based upon a review of key words in the instrument(s) (title, parties involved, and description); and
- provide a copy of the deed or cite documents reviewed.

Thank you for your business.
Please contact EDR at 1-800-352-0050
with any questions or comments.

Disclaimer - Copyright and Trademark Notice

This report was prepared for the use of Environmental Data Resources, Inc., and AFX Research, LLC. (AFX) exclusively. This report is neither a guarantee of title, a commitment to insure, or a policy of title insurance. **NO WARRANTY, EXPRESSED OR IMPLIED, IS MADE WHATSOEVER IN CONNECTION WTH THIS REPORT**. Environmental Data Resources, Inc. (EDR) and AFX exclusively specifically disclaim the making of any such warranties, including without limitation, merchantability or fitness for a particular use or purpose. The information contained in this report is retrieved as it is recorded from the various agencies that make it available. The total liability is limited to the fee paid for this report.

Copyright 2021 by Environmental Data Resources, Inc. All rights reserved. Reproduction in any media or format, in whole or in part, of any report or map of Environmental Data Resources, Inc., or its affiliates, is prohibited without prior written permission.

EDR and its logos are trademarks of Environmental Data Resources, Inc. or its affiliates. All other trademarks used herein are the property of their respective owners.

EDR Environmental Lien and AUL Search

TARGET PROPERTY INFORMATION

ADDRESS

DUKE - CYPRESS AND SLOVER AVENUE 50.1
16470 SLOVER AVE
FONTANA, CA 92337

RESEARCH SOURCE

Source 1: SAN BERNARDINO COUNTY RECORDER'S OFFICE

Source 2: CALIFORNIA ENVIRONMENTAL PROTECTION AGENCY

Source 3: UNITED STATES ENVIRONMENTAL PROTECTION AGENCY

PROPERTY INFORMATION

Deed 1

Type of Deed:	GRANT DEED
Title is vested in:	DUKE REALTY LP
Title received from:	TONY BLIZZARD, AS TRUSTEE OF THE DOLLARWISE SPENDTHRIFT TRUST AND AMIE SHIH, AS TRUSTEE OF THE GOLDENUNICORE SPENDTHRIFT TRUST
Date Executed:	01/21/2021
Date Recorded:	03/04/2021
Book:	NA
Page:	NA
Volume:	NA
Instrument#:	2021-0101332
Docket:	NA
Land Record Comments:	NA
Miscellaneous Comments:	NA

Legal Description: S T L AND W CO S B L W 2.28 AC E 11.05 AC LOT 739 EX S 34 FT 2.13 AC

Current Owner: DUKE REALTY LP

Property Identifiers: 0251-163-07-0000

Comments: NA

EDR Environmental Lien and AUL Search

ENVIRONMENTAL LIEN

Environmental Lien: Found ☐ Not Found ☒

Comments: NONE IDENTIFIED.

OTHER ACTIVITY AND USE LIMITATIONS (AULS)

Other AUL's: Found ☐ Not Found ☒

Comments: NONE IDENTIFIED.

EDR Environmental Lien and AUL Search

MISCELLANEOUS

Comments: NONE IDENTIFIED.

EDR Environmental Lien and AUL Search

DEED EXHIBIT

Electronically
Recorded in Official Records
County of San Bernardino
Bob Dutton
Assessor-Recorder-County Clerk

DOC# 2021-0101332

03/04/2021	Titles: 1	Pages: 5	
12:55 PM			
SAN	Fees		$26.00
	Taxes		$2804.45
I1113	CA SB2 Fee		$0.00
	Total		$2830.45

RECORDING REQUESTED BY:
First American Title Company, National Commercial Services

AND WHEN RECORDED MAIL TO:
First American Title Insurance Company
Chicago National Commercial Services
30 North LaSalle Street, Suite 2700
Chicago, Illinois 60602
Attn: Melanie Watson

MAIL TAX STATEMENTS TO:
Duke Realty LP
c/o Real Estate Tax Advisors LLC
P.O. Box 40509
Indianapolis, IN 46240

THIS SPACE FOR RECORDER'S USE ONLY:

APN#: 0251-163-07-0-000 **File No.: NCS-1034501-6-CHI2**

GRANT DEED

The Undersigned Grantor(s) Declare(s): DOCUMENTARY TRANSFER TAX $2,804.45; CITY TRANSFER TAX $;

[X] computed on the consideration or full value of property conveyed, OR

[ ] computed on the consideration or full value less value of liens and/or encumbrances remaining at time of sale,

[ ] unincorporated area; [X] City of Fontana, and

EXEMPT FROM BUILDING HOMES AND JOBS ACTS FEE PER GOVERNMENT CODE 27388.1(a)(2)

FOR A VALUABLE CONSIDERATION, RECEIPT OF WHICH IS HEREBY ACKNOWLEDGED, **TONY BLIZZARD, AS TRUSTEE OF THE DOLLARWISE SPENDTHRIFT TRUST and AMIE SHIH, AS TRUSTEE OF THE GOLDENUNICORE SPENDTHRIFT TRUST**, as tenants in common ("Grantor"), hereby grants to **DUKE REALTY LIMITED PARTNERSHIP**, an Indiana limited partnership ("Grantee"), all of Grantor's right, title and interest in that certain real property in the City of Fontana, County of San Bernardino County, State of California, as more particularly described in Exhibit "A" attached hereto and made a part hereof.

This Deed and the conveyance hereinabove set forth is executed by Grantor and accepted by Grantee subject to those matters set forth on Exhibit "B", incorporated by reference to this document, and apparent from an inspection or survey as of the date hereof.

DATED: January 21, 2021

PLEASE SEE PAGE TWO FOR GRANTOR'S SIGNATURE.

MAIL TAX STATEMENTS TO PARTY SHOWN BELOW; IF NO PARTY SHOWN, MAIL AS DIRECTED ABOVE:

GRANT DEED - PAGE TWO
GRANTOR SIGNATURE:

IN WITNESS WHEREOF, Grantor has executed this Grant Deed as of the date hereof.

GRANTOR:

Tony Blizzard,
as Trustee of the Dollarwise Spendthrift Trust

A notary public or other officer completing this certificate verifies only the identity of the individual who signed the document to which this certificate is attached, and not the truthfulness, accuracy, or validity of that document.

State of California
County of Orange

On Feb. 19, 2021 before me. Cyndi Bueschel, Notary Public, personally appeared Tony Blizzard, who proved to me on the basis of satisfactory evidence to be the person(s) whose name(s) is/are subscribed to the within instrument and acknowledged to me that he/she/they executed the same in his/her/their authorized capacity(ies), and that by his/her/their signature(s) on the instrument the person(s), or the entity upon behalf of which the person(s) acted, executed the instrument.

I certify under PENALTY OF PERJURY under the laws of the State of California that the foregoing paragraph is true and correct.

WITNESS my hand and official seal.

Signature _____ (Seal)

CYNDI BUESCHEL
COMM. #2291874
NOTARY PUBLIC - CALIFORNIA
RIVERSIDE COUNTY
My Comm. Expires July 5, 2023

GRANT DEED - PAGE THREE
GRANTOR SIGNATURE:

Amie Shih, Trustee.
Amie Shih,
as Trustee of the Goldenunicore Spendthrift Trust

A notary public or other officer completing this certificate verifies only the identity of the individual who signed the document to which this certificate is attached, and not the truthfulness, accuracy, or validity of that document.

State of California
County of Orange

On Feb. 19, 2021 before me, Cyndi Bueschel, Notary Public, personally appeared Amie Shih, who proved to me on the basis of satisfactory evidence to be the person(s) whose name(s) is/are subscribed to the within instrument and acknowledged to me that he/she/they executed the same in his/her/their authorized capacity(ies), and that by his/her/their signature(s) on the instrument the person(s), or the entity upon behalf of which the person(s) acted, executed the instrument.

I certify under PENALTY OF PERJURY under the laws of the State of California that the foregoing paragraph is true and correct.

WITNESS my hand and official seal.

Signature _____ (Seal)

CYNDI BUESCHEL
COMM. #2291874
NOTARY PUBLIC - CALIFORNIA
RIVERSIDE COUNTY
My Comm. Expires July 5, 2023

EXHIBIT "A"
LEGAL DESCRIPTION

The Land referred to herein below is situated in the City of Fontana, County of San Bernardino, State of California, and is described as follows:

THE WEST 2.28 ACRES OF THE EAST 11.05 ACRES OF FARM LOT 739, ACCORDING TO MAP SHOWING SUBDIVISION OF LANDS BELONGING TO THE SEMI-TROPIC LAND AND WATER CO., AS PER PLAT RECORDED IN BOOK 11 OF MAPS, PAGE 12, RECORDS OF SAN BERNARDINO COUNTY.

EXCEPTING THEREFROM, THE SOUTH 34 FEET RESERVED FOR ROAD PURPOSES. AREAS AND DISTANCES COMPUTED TO STREET CENTERS, AS SHOWN ON SAID MAP.

For conveyancing purposes only: APN 0251-163-07-0-000

EXHIBIT "B"

PERMITTED EXCEPTIONS

1. General and special taxes and assessments for the fiscal year 2021-2022, a lien not yet due or payable.

2. The lien of supplemental taxes, if any, assessed pursuant to Chapter 3.5 commencing with Section 75 of the California Revenue and Taxation Code.

3. Water rights, claims or title to water, whether or not shown by the public records.

4. Rights of tenants, as tenants only, under unrecorded leases.

5. Covenants, conditions, restrictions and easements in the document recorded January 10, 1925 in Book 877 of Deeds, Page 316 of Official Records, but deleting any covenant, condition, or restriction, if any, indicating a preference, limitation, or discrimination based on race, color, religion, sex, gender, gender identity, gender expression, sexual orientation, familial status, marital status, disability, handicap, veteran or military status, genetic information, national origin, source of income as defined in subdivision (p) of Section 12955, or ancestry, to the extent that such covenants, conditions or restrictions violate applicable state or federal laws. Lawful restrictions under state and federal law on the age of occupants in senior housing or housing for older persons shall not be construed as restrictions based on familial status.

6. The effect of a map purporting to show the land and other property, filed Book 114, Page 78 of Record of Surveys.

7. Any lien, assessment, and /or violation or enforcement of any law, ordinance, permit or governmental regulation arising from the document entitled Notice of Pendency of Administrative Proceedings recorded January 21, 2014 as Instrument No. 2014-0028685 of Official Records.

8. An easement for distributing electrical energy and for transmitting intelligence by electrical means and incidental purposes, recorded March 18, 2015 as Instrument No. 2015-0104728 of Official Records.

9. The effect of a map purporting to show the land and other property, filed in Book 169, Page 54 of Record of Surveys.

DUKE - CYPRESS AND SLOVER AVENUE 50.1
16470 SLOVER AVE
FONTANA, CA 92337

Inquiry Number: 6568049.7S
JULY 13, 2021

EDR Environmental Lien and AUL Search

6 Armstrong Road, 4th floor
Shelton, CT 06484
Toll Free: 800.352.0050
www.edrnet.com

EDR Environmental Lien and AUL Search

The EDR Environmental Lien Search Report provides results from a search of available current land title records for environmental cleanup liens and other activity and use limitations, such as engineering controls and institutional controls.

A network of professional, trained researchers, following established procedures, uses client supplied address information to:

- search for parcel information and/or legal description;
- search for ownership information;
- research official land title documents recorded at jurisdictional agencies such as recorders' offices, registries of deeds, county clerks' offices, etc.;
- access a copy of the deed;
- search for environmental encumbering instrument(s) associated with the deed;
- provide a copy of any environmental encumbrance(s) based upon a review of key words in the instrument(s) (title, parties involved, and description); and
- provide a copy of the deed or cite documents reviewed.

Thank you for your business.
Please contact EDR at 1-800-352-0050
with any questions or comments.

Disclaimer - Copyright and Trademark Notice

This report was prepared for the use of Environmental Data Resources, Inc., and AFX Research, LLC. (AFX) exclusively. This report is neither a guarantee of title, a commitment to insure, or a policy of title insurance. **NO WARRANTY, EXPRESSED OR IMPLIED, IS MADE WHATSOEVER IN CONNECTION WTH THIS REPORT**. Environmental Data Resources, Inc. (EDR) and AFX exclusively specifically disclaim the making of any such warranties, including without limitation, merchantability or fitness for a particular use or purpose. The information contained in this report is retrieved as it is recorded from the various agencies that make it available. The total liability is limited to the fee paid for this report.

Copyright 2021 by Environmental Data Resources, Inc. All rights reserved. Reproduction in any media or format, in whole or in part, of any report or map of Environmental Data Resources, Inc., or its affiliates, is prohibited without prior written permission.

EDR and its logos are trademarks of Environmental Data Resources, Inc. or its affiliates. All other trademarks used herein are the property of their respective owners.

EDR Environmental Lien and AUL Search

TARGET PROPERTY INFORMATION

ADDRESS

DUKE - CYPRESS AND SLOVER AVENUE 50.1
16470 SLOVER AVE
FONTANA, CA 92337

RESEARCH SOURCE

Source 1: SAN BERNARDINO COUNTY RECORDER'S OFFICE

Source 2: CALIFORNIA ENVIRONMENTAL PROTECTION AGENCY

Source 3: UNITED STATES ENVIRONMENTAL PROTECTION AGENCY

PROPERTY INFORMATION

Deed 1

Type of Deed:	GRANT DEED
Title is vested in:	DUKE REALTY LIMITED PARTNERSHIP
Title received from:	BALDOMERO TRUJILLO (WHO ACQUIRED TITLE AS BALDOMERO TRUJILLOM, AN UMMARRIED MAN) AND BELEN TRUJILLO, (WHO ACQUIRED TITLE AS BELEN HERNANDEZ, A SINGLE WOMAN), H & W
Date Executed:	11/11/2019
Date Recorded:	11/18/2019
Book:	NA
Page:	NA
Volume:	NA
Instrument#:	2019-0425940
Docket:	NA
Land Record Comments:	TYPO ON FIRST PAGE OF DEED WITH APN
Miscellaneous Comments:	NA

Legal Description: S T L AND W CO S B L WLY 12O FT W 1/2 N 1/2 E 1/2 LOT 742 EX N 6 FT

Current Owner: DUKE REALTY LIMITED PARTNERSHIP

Property Identifiers: 0251-164-03-0000

Comments: NA

EDR Environmental Lien and AUL Search

ENVIRONMENTAL LIEN

Environmental Lien: Found ☐ Not Found ☒

Comments: NONE IDENTIFIED.

OTHER ACTIVITY AND USE LIMITATIONS (AULS)

Other AUL's: Found ☐ Not Found ☒

Comments: NONE IDENTIFIED.

EDR Environmental Lien and AUL Search

MISCELLANEOUS

Comments: NONE IDENTIFIED.

EDR Environmental Lien and AUL Search

DEED EXHIBIT

RECORDING REQUESTED BY:
First American Title Company, National Commercial Services

AND WHEN RECORDED MAIL TO:
First American Title Insurance Company
Chicago National Commercial Services
30 North LaSalle Street, Suite 2700
Chicago, Illinois 60602
Attn: Melanie Dohr

MAIL TAX STATEMENTS TO:
Duke Realty LP
c/o Real Estate Tax Advisors LLC
P.O. Box 40509
Indianapolis, IN 46240

Electronically
Recorded in Official Records
County of San Bernardino
Bob Dutton
Assessor-Recorder-County Clerk

DOC# 2019-0425940

11/18/2019
02:22 PM
SAN

I1287

Titles: 1 Pages: 4

Fees	$23.00
Taxes	$880.00
CA SB2 Fee	0.00
Total	$903.00

THIS SPACE FOR RECORDER'S USE ONLY:

APN#: 0251-164-23-0-000 **File No.: NCS-917377-~~6~~5 CHI2**

GRANT DEED

The Undersigned Grantor(s) Declare(s): DOCUMENTARY TRANSFER TAX $ 880.00; CITY TRANSFER TAX $_____;

[ ] computed on the consideration or full value of property conveyed, OR

[ ] computed on the consideration or full value less value of liens and/or encumbrances remaining at time of sale,

[ ] unincorporated area; [X] City of **Fontana**, and

EXEMPT FROM BUILDING HOMES AND JOBS ACTS FEE PER GOVERNMENT CODE 27388.1(a)(2)

FOR A VALUABLE CONSIDERATION, RECEIPT OF WHICH IS HEREBY ACKNOWLEDGED, **BALDOMERO TRUJILLO (who acquired title as Baldomero Trujillo, an unmarried man)** and **BELEN TRUJILLO (who acquired title as Belen Hernandez, a single woman), husband and wife**, as joint tenants ("Grantor"), hereby grant to **DUKE REALTY LIMITED PARTNERSHIP**, an Indiana limited partnership ("Grantee"), all of Grantor's right, title and interest in that certain real property in the City of Fontana, County of San Bernardino County, State of California, as more particularly described in Exhibit "A" attached hereto and made a part hereof.

This Deed and the conveyance hereinabove set forth is executed by Grantor and accepted by Grantee subject to those matters set forth on Exhibit "B", incorporated by reference to this document, and apparent from an inspection or survey as of the date hereof.

DATED: November 11, 2019

PLEASE SEE PAGE TWO FOR GRANTOR'S SIGNATURE.

MAIL TAX STATEMENTS TO PARTY SHOWN BELOW; IF NO PARTY SHOWN, MAIL AS DIRECTED ABOVE:

GRANT DEED - PAGE TWO
GRANTOR SIGNATURE:

Baldomero Trujillo

Belen Trujillo

ACKNOWLEDGMENT

A notary public or other officer completing this certificate verifies only the identity of the individual who signed the document to which this certificate is attached, and not the truthfulness, accuracy, or validity of that document.

State of California)
County of San Bernardino)

On November 11, 2019, before me, Susana Gurrola (notary),
(insert name of notary)

Notary Public, personally appeared Baldomero Trujillo and Belen Trujillo, who proved to me on the basis of satisfactory evidence to be the persons whose names are subscribed to the within instrument and acknowledged to me that they executed the same in their authorized capacity, and that by their signatures on the instrument the persons, or the entity upon behalf of which the persons acted, executed the instrument.

I certify under PENALTY OF PERJURY under the laws of the State of California that the foregoing paragraph is true and correct.

WITNESS my hand and official seal.

Signature

(Seal)

SUSANA GURROLA
Notary Public - California
San Bernardino County
Commission # 2287160
My Comm. Expires May 2, 2023

EXHIBIT "A"
LEGAL DESCRIPTION

That certain real property located in San Bernardino County, California, and more particularly described as follows:

THE WEST 120 FEET OF THE WEST ½ OF THE NORTH ½ OF THE EAST ½ OF LOT 742, ACCORDING TO MAP SHOWING SUBDIVISION OF LANDS BELONGING TO THE SEMI-TROPIC LAND AND WATER COMPANY, AS PER PLAT RECORDED IN BOOK 11 OF MAPS, PAGE 12, RECORDS OF SAID COUNTY.

EXCEPTING THEREFROM THE NORTH 6 FEET CONVEYED FOR ROAD PURPOSES, AREAS AND DISTANCES COMPUTED TO STREET CENTERS.

APN: 0251-164-03-0-000

EXHIBIT "B"

PERMITTED EXCEPTIONS

1. General and special taxes and assessments for the fiscal year 2019-2020, a lien not yet due or payable.

2. The lien of supplemental taxes, if any, assessed pursuant to Chapter 3.5 commencing with Section 75 of the California Revenue and Taxation Code.

3. Water rights, claims or title to water, whether or not shown by the public records.

4. Rights of tenants, as tenants only, under unrecorded leases.

DUKE - CYPRESS AND SLOVER AVENUE 50.1
16470 SLOVER AVE
FONTANA, CA 92337

Inquiry Number: 6568049.7S
JULY 14, 2021

EDR Environmental Lien and AUL Search

6 Armstrong Road, 4th floor
Shelton, CT 06484
Toll Free: 800.352.0050
www.edrnet.com

EDR Environmental Lien and AUL Search

The EDR Environmental Lien Search Report provides results from a search of available current land title records for environmental cleanup liens and other activity and use limitations, such as engineering controls and institutional controls.

A network of professional, trained researchers, following established procedures, uses client supplied address information to:

- search for parcel information and/or legal description;
- search for ownership information;
- research official land title documents recorded at jurisdictional agencies such as recorders' offices, registries of deeds, county clerks' offices, etc.;
- access a copy of the deed;
- search for environmental encumbering instrument(s) associated with the deed;
- provide a copy of any environmental encumbrance(s) based upon a review of key words in the instrument(s) (title, parties involved, and description); and
- provide a copy of the deed or cite documents reviewed.

Thank you for your business.
Please contact EDR at 1-800-352-0050
with any questions or comments.

Disclaimer - Copyright and Trademark Notice

This report was prepared for the use of Environmental Data Resources, Inc., and AFX Research, LLC. (AFX) exclusively. This report is neither a guarantee of title, a commitment to insure, or a policy of title insurance. **NO WARRANTY, EXPRESSED OR IMPLIED, IS MADE WHATSOEVER IN CONNECTION WTH THIS REPORT**. Environmental Data Resources, Inc. (EDR) and AFX exclusively specifically disclaim the making of any such warranties, including without limitation, merchantability or fitness for a particular use or purpose. The information contained in this report is retrieved as it is recorded from the various agencies that make it available. The total liability is limited to the fee paid for this report.

Copyright 2021 by Environmental Data Resources, Inc. All rights reserved. Reproduction in any media or format, in whole or in part, of any report or map of Environmental Data Resources, Inc., or its affiliates, is prohibited without prior written permission.

EDR and its logos are trademarks of Environmental Data Resources, Inc. or its affiliates. All other trademarks used herein are the property of their respective owners.

EDR Environmental Lien and AUL Search

TARGET PROPERTY INFORMATION

ADDRESS

DUKE - CYPRESS AND SLOVER AVENUE 50.1
16470 SLOVER AVE
FONTANA, CA 92337

RESEARCH SOURCE

Source 1: SAN BERNARDINO COUNTY RECORDER'S OFFICE

Source 2: CALIFORNIA ENVIRONMENTAL PROTECTION AGENCY

Source 3: UNITED STATES ENVIRONMENTAL PROTECTION AGENCY

PROPERTY INFORMATION

Deed 1

Type of Deed:	GRANT DEED
Title is vested in:	DUKE REALTY LP
Title received from:	VICKI LYNN WONG, SOLE TRUSTEE OF THE SHIGEKUNI FAMILY TRUST
Date Executed:	11/11/2019
Date Recorded:	11/18/2019
Book:	NA
Page:	NA
Volume:	NA
Instrument#:	2019-0425902
Docket:	NA
Land Record Comments:	NA
Miscellaneous Comments:	NA

Legal Description: S T L AND W CO S B L N 1/2 W 1/2 E 1/2 LOT 742 EX N 6 FT AND EX WLY 12O FT

Current Owner: DUKE REALTY LP

Property Identifiers: 0251-164-04-0000

Comments: NA

EDR Environmental Lien and AUL Search

ENVIRONMENTAL LIEN

Environmental Lien: Found ☐ Not Found ☒

Comments: NONE IDENTIFIED.

OTHER ACTIVITY AND USE LIMITATIONS (AULS)

Other AUL's: Found ☐ Not Found ☒

Comments: NONE IDENTIFIED.

EDR Environmental Lien and AUL Search

MISCELLANEOUS

Comments: NONE IDENTIFIED.

EDR Environmental Lien and AUL Search

DEED EXHIBIT

RECORDING REQUESTED BY:
First American Title Company, National Commercial Services

AND WHEN RECORDED MAIL TO:
First American Title Insurance Company
Chicago National Commercial Services
30 North LaSalle Street, Suite 2700
Chicago, Illinois 60602
Attn: Melanie Dohr

MAIL TAX STATEMENTS TO:
Duke Realty LP
c/o Real Estate Tax Advisors LLC
P.O. Box 40509
Indianapolis, IN 46240

Electronically
Recorded in Official Records
County of San Bernardino
Bob Dutton
Assessor-Recorder-County Clerk

DOC# 2019-0425902

11/18/2019	Titles: 1	Pages: 4	
02:04 PM			
SAN	Fees		$33.00
	Taxes		$2387.00
F3960	CA SB2 Fee		0.00
	Total		$2420.00

THIS SPACE FOR RECORDER'S USE ONLY:

APN#: 0251-164-23-0-000; 0251-164-04-0-0000 **File No.: NCS-917377-3-CHI2**

GRANT DEED

The Undersigned Grantor(s) Declare(s): DOCUMENTARY TRANSFER TAX $ 2,387.00; CITY TRANSFER TAX $_____;

[ ] computed on the consideration or full value of property conveyed, OR

[ ] computed on the consideration or full value less value of liens and/or encumbrances remaining at time of sale,

[ ] unincorporated area; [X] City of **Fontana**, and

EXEMPT FROM BUILDING HOMES AND JOBS ACTS FEE PER GOVERNMENT CODE 27388.1(a)(2)

FOR A VALUABLE CONSIDERATION, RECEIPT OF WHICH IS HEREBY ACKNOWLEDGED, **VICKI LYNN WONG, sole trustee of the SHIGEKUNI FAMILY TRUST DATED DECEMBER 14, 2010** ("Grantor"), hereby grant to **DUKE REALTY LIMITED PARTNERSHIP**, an Indiana limited partnership ("Grantee"), all of Grantor's right, title and interest in that certain real property in the City of Fontana, County of San Bernardino County, State of California, as more particularly described in Exhibit "A" attached hereto and made a part hereof.

This Deed and the conveyance hereinabove set forth is executed by Grantor and accepted by Grantee subject to those matters set forth on Exhibit "B", incorporated by reference to this document, and apparent from an inspection or survey as of the date hereof.

DATED: November 11, 2019

PLEASE SEE PAGE TWO FOR GRANTOR'S SIGNATURE.

MAIL TAX STATEMENTS TO PARTY SHOWN BELOW; IF NO PARTY SHOWN, MAIL AS DIRECTED ABOVE:

GRANT DEED - PAGE TWO
GRANTOR SIGNATURE:

Vicki Lynn Wong, Sole Trustee of the
Shigekuni Family Trust dated
December 14, 2010

ACKNOWLEDGMENT

A notary public or other officer completing this certificate verifies only the identity of the individual who signed the document to which this certificate is attached, and not the truthfulness, accuracy, or validity of that document.

State of California)
County of Los Angeles)

On November 11, 2019, before me, Christin Aiko Miyahira,
(insert name of notary)
Notary Public, personally appeared Vicki Lynn Wong, who proved to me on the basis of satisfactory evidence to be the person whose name is subscribed to the within instrument and acknowledged to me that she executed the same in her authorized capacity, and that by her signature on the instrument the person, or the entity upon behalf of which the person acted, executed the instrument.

I certify under PENALTY OF PERJURY under the laws of the State of California that the foregoing paragraph is true and correct.

WITNESS my hand and official seal.

Signature Christin Miyahira (Seal)

CHRISTIN AIKO MIYAHIRA
COMM. #2258421
Notary Public - California
Los Angeles County
My Comm. Expires Sep. 18, 2022

EXHIBIT "A"
LEGAL DESCRIPTION

That certain real property located in San Bernardino County, California, and more particularly described as follows:

THE NORTH 1/2 OF THE EAST 1/2 OF FARM LOT 742, ACCORDING TO MAP OF SUBDIVISION OF LANDS, BELONGING TO THE SEMI-TROPIC LAND AND WATER COMPANY, AS PER PLAT RECORDED IN BOOK 11 OF MAPS, PAGE 12, RECORDS OF SAID COUNTY.

EXCEPTING THEREFROM THE NORTH 6 FEET, AND EXCEPTING THEREFROM THE WEST 120 FEET.

AREA AND DISTANCES COMPUTED TO STREET CENTERS.

EXCEPTING THEREFROM THAT PORTION OF LAND CONVEYED TO CITY OF FONTANA, A CALIFORNIA MUNICIPAL CORPORATION, AS DESCRIBED IN GRANT DEED RECORDED MARCH 07, 2008 AS INSTRUMENT NO. 2008-0102579, OF OFFICIAL RECORDS.

APN: 0251-164-23-0-000 (Affects Portion of said land) and 0251-164-04-0-000 (Affects Portion of said land)

EXHIBIT "B"

PERMITTED EXCEPTIONS

1. General and special taxes and assessments for the fiscal year 2019-2020, a lien not yet due or payable.

2. The lien of supplemental taxes, if any, assessed pursuant to Chapter 3.5 commencing with Section 75 of the California Revenue and Taxation Code.

3. Water rights, claims or title to water, whether or not shown by the public records.

4. Building restriction contained in document recorded in Book 1051, Page 107, Official Records of San Bernardino County, California.

5. Building restriction contained in document recorded in Book 2079, Page 214, Official Records of San Bernardino County, California.

DUKE - CYPRESS AND SLOVER AVENUE 50.1
16470 SLOVER AVE
FONTANA, CA 92337

Inquiry Number: 6568049.7S
JULY 14, 2021

EDR Environmental Lien and AUL Search

6 Armstrong Road, 4th floor
Shelton, CT 06484
Toll Free: 800.352.0050
www.edrnet.com

EDR Environmental Lien and AUL Search

The EDR Environmental Lien Search Report provides results from a search of available current land title records for environmental cleanup liens and other activity and use limitations, such as engineering controls and institutional controls.

A network of professional, trained researchers, following established procedures, uses client supplied address information to:

- search for parcel information and/or legal description;
- search for ownership information;
- research official land title documents recorded at jurisdictional agencies such as recorders' offices, registries of deeds, county clerks' offices, etc.;
- access a copy of the deed;
- search for environmental encumbering instrument(s) associated with the deed;
- provide a copy of any environmental encumbrance(s) based upon a review of key words in the instrument(s) (title, parties involved, and description); and
- provide a copy of the deed or cite documents reviewed.

Thank you for your business.
Please contact EDR at 1-800-352-0050
with any questions or comments.

Disclaimer - Copyright and Trademark Notice

This report was prepared for the use of Environmental Data Resources, Inc., and AFX Research, LLC. (AFX) exclusively. This report is neither a guarantee of title, a commitment to insure, or a policy of title insurance. **NO WARRANTY, EXPRESSED OR IMPLIED, IS MADE WHATSOEVER IN CONNECTION WTH THIS REPORT**. Environmental Data Resources, Inc. (EDR) and AFX exclusively specifically disclaim the making of any such warranties, including without limitation, merchantability or fitness for a particular use or purpose. The information contained in this report is retrieved as it is recorded from the various agencies that make it available. The total liability is limited to the fee paid for this report.

Copyright 2021 by Environmental Data Resources, Inc. All rights reserved. Reproduction in any media or format, in whole or in part, of any report or map of Environmental Data Resources, Inc., or its affiliates, is prohibited without prior written permission.

EDR and its logos are trademarks of Environmental Data Resources, Inc. or its affiliates. All other trademarks used herein are the property of their respective owners.

EDR Environmental Lien and AUL Search

TARGET PROPERTY INFORMATION

ADDRESS

DUKE - CYPRESS AND SLOVER AVENUE 50.1
16470 SLOVER AVE
FONTANA, CA 92337

RESEARCH SOURCE

Source 1: SAN BERNARDINO COUNTY RECORDER'S OFFICE

Source 2: CALIFORNIA ENVIRONMENTAL PROTECTION AGENCY

Source 3: UNITED STATES ENVIRONMENTAL PROTECTION AGENCY

PROPERTY INFORMATION

Deed 1

Type of Deed:	GRANT DEED
Title is vested in:	DUKE REALTY LP
Title received from:	BONNIE M ROMERO, A MARRIED WOMAN
Date Executed:	11/11/2019
Date Recorded:	11/18/2019
Book:	NA
Page:	NA
Volume:	NA
Instrument#:	2019-0425910
Docket:	NA
Land Record Comments:	NA
Miscellaneous Comments:	NA

Legal Description: S T L AND W CO S B L E 21O FT N 1/2 E 1/2 W 1/2 LOT 742 EX N 6 FT 1.59 AC

Current Owner: DUKE REALTY LP

Property Identifiers: 0251-164-10-0000

Comments: NA

EDR Environmental Lien and AUL Search

ENVIRONMENTAL LIEN

Environmental Lien: Found ☐ Not Found ☒

Comments: NONE IDENTIFIED.

OTHER ACTIVITY AND USE LIMITATIONS (AULS)

Other AUL's: Found ☐ Not Found ☒

Comments: NONE IDENTIFIED.

EDR Environmental Lien and AUL Search

MISCELLANEOUS

Comments: NONE IDENTIFIED.

EDR Environmental Lien and AUL Search

DEED EXHIBIT

RECORDING REQUESTED BY:
First American Title Company, National Commercial Services

AND WHEN RECORDED MAIL TO:
First American Title Insurance Company
Chicago National Commercial Services
30 North LaSalle Street, Suite 2700
Chicago, Illinois 60602
Attn: Melanie Dohr

MAIL TAX STATEMENTS TO:
Duke Realty LP
c/o Real Estate Tax Advisors LLC
P.O. Box 40509
Indianapolis, IN 46240

Electronically
Recorded in Official Records
County of San Bernardino
Bob Dutton
Assessor-Recorder-County Clerk

DOC# 2019-0425910

11/18/2019	Titles: 1	Pages: 4	
02:06 PM			
SAN	Fees		$33.00
	Taxes		$1650.00
H6313	CA SB2 Fee		0.00
	Total		$1683.00

THIS SPACE FOR RECORDER'S USE ONLY:

APN#: 0251-164-10-0-000 **File No.: NCS-917377-1-CHI2**

GRANT DEED

The Undersigned Grantor(s) Declare(s): DOCUMENTARY TRANSFER TAX $ 1,650.00 ; CITY TRANSFER TAX $_____;

[ ] computed on the consideration or full value of property conveyed, OR

[ ] computed on the consideration or full value less value of liens and/or encumbrances remaining at time of sale,

[ ] unincorporated area; [X] City of **Fontana**, and

EXEMPT FROM BUILDING HOMES AND JOBS ACTS FEE PER GOVERNMENT CODE 27388.1(a)(2)

FOR A VALUABLE CONSIDERATION, RECEIPT OF WHICH IS HEREBY ACKNOWLEDGED, **BONNIE M. ROMERO**, a married woman as her sole and separate property ("Grantor"), hereby grants to **DUKE REALTY LIMITED PARTNERSHIP**, an Indiana limited partnership ("Grantee"), all of Grantor's right, title and interest in that certain real property in the City of Fontana, County of San Bernardino County, State of California, as more particularly described in Exhibit "A" attached hereto and made a part hereof.

This Deed and the conveyance hereinabove set forth is executed by Grantor and accepted by Grantee subject to those matters set forth on Exhibit "B", incorporated by reference to this document, and apparent from an inspection or survey as of the date hereof.

DATED: November 11, 2019

PLEASE SEE PAGE TWO FOR GRANTOR'S SIGNATURE.

MAIL TAX STATEMENTS TO PARTY SHOWN BELOW; IF NO PARTY SHOWN, MAIL AS DIRECTED ABOVE:

GRANT DEED - PAGE TWO
GRANTOR SIGNATURE:

Bonnie M. Romero

ACKNOWLEDGMENT

A notary public or other officer completing this certificate verifies only the identity of the individual who signed the document to which this certificate is attached, and not the truthfulness, accuracy, or validity of that document.

State of California)
County of San Bernardino)

On November 14, 2019, before me, Clarissa Carrete, Notary Public
(insert name of notary)

Notary Public, personally appeared Bonnie M. Romero, who proved to me on the basis of satisfactory evidence to be the person whose name is subscribed to the within instrument and acknowledged to me that she executed the same in her authorized capacity, and that by her signature on the instrument the person, or the entity upon behalf of which the person acted, executed the instrument.

I certify under PENALTY OF PERJURY under the laws of the State of California that the foregoing paragraph is true and correct.

WITNESS my hand and offical seal.

Signature _____ (Seal)

CLARISSA CARRETE
COMM. #2265144
Notary Public - California
San Bernardino COUNTY
My Comm. Exp. APRIL 13, 2023

EXHIBIT "A"
LEGAL DESCRIPTION

That certain real property located in San Bernardino County, California, and more particularly described as follows:

THE EAST 210 FEET OF THE NORTH HALF OF THE EAST HALF OF THE WEST HALF OF FARM LOT 742, ACCORDING TO THE LANDS BELONGING TO SEMI-TROPIC LAND AND WATER COMPANY, IN THE CITY OF FONTANA, COUNTY OF SAN BERNARDINO, STATE OF CALIFORNIA, AS PER MAP RECORDED IN BOOK 11, PAGE 12 OF MAPS, IN THE OFFICE OF THE COUNTY RECORDER OF SAID COUNTY.

EXCEPTING THEREFROM THE NORTH 6 FEET FOR ROAD PURPOSES AS GRANTED TO THE COUNTY OF SAN BERNARDINO IN THE GRANT DEED RECORDED SEPTEMBER 24, 1926, IN BOOK 134, PAGE 369, OF OFFICIAL RECORDS.

NOTE: THE AREA AND DISTANCES OF THE ABOVE DESCRIBED PROPERTY ARE COMPUTED TO THE CENTER OF THE ADJOINING STREETS SHOWN ON SAID MAP.

APN: 0251-164-10-0-000

EXHIBIT "B"

PERMITTED EXCEPTIONS

1. General and special taxes and assessments for the fiscal year 2019-2020, a lien not yet due or payable.
2. The lien of supplemental taxes, if any, assessed pursuant to Chapter 3.5 commencing with Section 75 of the California Revenue and Taxation Code.
3. Water rights, claims or title to water, whether or not shown by the public records.
4. Building restriction in document recorded in Book 1966, Page 146, Official Records.
5. Rights of tenants, as tenants only, under unrecorded leases.

DUKE - CYPRESS AND SLOVER AVENUE 50.1
16470 SLOVER AVE
FONTANA, CA 92337

Inquiry Number: 6568049.7S
JULY 14, 2021

EDR Environmental Lien and AUL Search

6 Armstrong Road, 4th floor
Shelton, CT 06484
Toll Free: 800.352.0050
www.edrnet.com

EDR Environmental Lien and AUL Search

The EDR Environmental Lien Search Report provides results from a search of available current land title records for environmental cleanup liens and other activity and use limitations, such as engineering controls and institutional controls.

A network of professional, trained researchers, following established procedures, uses client supplied address information to:

- search for parcel information and/or legal description;
- search for ownership information;
- research official land title documents recorded at jurisdictional agencies such as recorders' offices, registries of deeds, county clerks' offices, etc.;
- access a copy of the deed;
- search for environmental encumbering instrument(s) associated with the deed;
- provide a copy of any environmental encumbrance(s) based upon a review of key words in the instrument(s) (title, parties involved, and description); and
- provide a copy of the deed or cite documents reviewed.

Thank you for your business.
Please contact EDR at 1-800-352-0050
with any questions or comments.

Disclaimer - Copyright and Trademark Notice

This report was prepared for the use of Environmental Data Resources, Inc., and AFX Research, LLC. (AFX) exclusively. This report is neither a guarantee of title, a commitment to insure, or a policy of title insurance. **NO WARRANTY, EXPRESSED OR IMPLIED, IS MADE WHATSOEVER IN CONNECTION WTH THIS REPORT**. Environmental Data Resources, Inc. (EDR) and AFX exclusively specifically disclaim the making of any such warranties, including without limitation, merchantability or fitness for a particular use or purpose. The information contained in this report is retrieved as it is recorded from the various agencies that make it available. The total liability is limited to the fee paid for this report.

Copyright 2021 by Environmental Data Resources, Inc. All rights reserved. Reproduction in any media or format, in whole or in part, of any report or map of Environmental Data Resources, Inc., or its affiliates, is prohibited without prior written permission.

EDR and its logos are trademarks of Environmental Data Resources, Inc. or its affiliates. All other trademarks used herein are the property of their respective owners.

EDR Environmental Lien and AUL Search

TARGET PROPERTY INFORMATION

ADDRESS

DUKE - CYPRESS AND SLOVER AVENUE 50.1
16470 SLOVER AVE
FONTANA, CA 92337

RESEARCH SOURCE

Source 1: SAN BERNARDINO COUNTY RECORDER'S OFFICE

Source 2: CALIFORNIA ENVIRONMENTAL PROTECTION AGENCY

Source 3: UNITED STATES ENVIRONMENTAL PROTECTION AGENCY

PROPERTY INFORMATION

Deed 1

Type of Deed:	GRANT DEED
Title is vested in:	JAVIER RAMIREZ AND BEATRIZ A. RAMIREZ, H & W
Title received from:	JAVIER RAMIREZ, A MARRIED MAN
Date Executed:	12/17/2015
Date Recorded:	12/22/2015
Book:	NA
Page:	NA
Volume:	NA
Instrument#:	2015-0557850
Docket:	NA
Land Record Comments:	NA
Miscellaneous Comments:	NA

Legal Description: S T L AND W CO S B L N 1/2 W 1/2 W 1/2 LOT 742 EX E 120 FT AND EX N 130 FT AND EX W 80 FT S 80 FT MEAS TO ST C/L AND TO N LOT LI .76 AC M/L

Current Owner: JAVIER RAMIREZ AND BEATRIZ A. RAMIREZ, H & W

Property Identifiers: 0251-164-12-0000

Comments: NA

EDR Environmental Lien and AUL Search

ENVIRONMENTAL LIEN

Environmental Lien: Found ☐ Not Found ☒

Comments: NONE IDENTIFIED.

OTHER ACTIVITY AND USE LIMITATIONS (AULS)

Other AUL's: Found ☐ Not Found ☒

Comments: NONE IDENTIFIED.

EDR Environmental Lien and AUL Search

MISCELLANEOUS

Comments: NONE IDENTIFIED.

EDR Environmental Lien and AUL Search

DEED EXHIBIT

Electronically Recorded in Official Records, County of San Bernardino
12/22/2015
02:13 PM
JC

BOB DUTTON
ASSESSOR - RECORDER - CLERK
42S Orange Coast Co of So Cal

Doc #: 2015-0557850

Titles: 1 Pages: 5

Fees	27.00
Taxes	.00
Other	.00
PAID	27.00

RECORDING REQUESTED BY:
Golden State Escrow, Inc.
Order No. **210-1711335-02**
Escrow No. **16920BH**
Parcel No. **0251-164-12**

AND WHEN RECORDED MAIL TO:

JAVIER RAMIREZ
10475 OLEANDER AVENUE
FONTANA, CA 92337

MAIL TAX STATEMENTS TO:
SAME AS ABOVE

SPACE ABOVE THIS LINE FOR RECORDER'S USE

INTERSPOUSAL TRANSFER GRANT DEED

(Excluded from reappraisal under California Constitution Act 13 A 1.et.seq.)

DOCUMENTARY TRANSFER TAX $ 0

This is an Interspousal Transfer and not a change in ownership under §63 of the Revenue and Taxation Code and Grantor(s) has (have) checked the applicable exclusion from reappraisal:

- ☐ From Joint Tenancy to Community Property
- x From One Spouse to Both Spouses R&T 11911 add spouse
- ☐ From One Spouse to the Other Spouse
- ☐ From Both Spouses to the Other Spouse
- ☐ Other:

FOR A VALUABLE CONSIDERATION, receipt of which is hereby acknowledged, GRANTOR
JAVIER RAMIREZ, A MARRIED MAN

hereby GRANTS to **JAVIER RAMIREZ AND BEATRIZ A. RAMIREZ, HUSBAND AND WIFE AS JOINT TENANTS**

the real property in the City of **Fontana** County of **San Bernardino**, State of California:
The North ½ of the West ½ of the West ½ of Farm Lot 742 Semi Tropic Land and Water Company as per plot recorded in Book 11, Page 12 of Maps, Records of said County. Excepting therefrom the East 120 feet. Also excepting therefrom the North 130 feet. Also Excepting the West 80 feet to of the South 80 feet thereof. Note: The Area and Distances of the above described property are computed to the centers of the adjoining streets shown on said map.

More commonly known as: **10475 Oleander Avenue, Fontana, CA 92337**

Dated December 17, 2015

JAVIER RAMIREZ

MAIL TAX STATEMENTS TO:
SAME AS ABOVE

Mail Tax Statements to: SAME AS ABOVE or Address Noted Below

RECORDING REQUESTED BY:
Golden State Escrow, Inc.
Order No. **210-1711335-02**
Escrow No. **16920BH**
Parcel No. **0251-164-12**

AND WHEN RECORDED MAIL TO:

JAVIER RAMIREZ
10475 OLEANDER AVENUE
FONTANA, CA 92337

MAIL TAX STATEMENTS TO:
SAME AS ABOVE

CERTIFICATION

Under the provisions of Government Code 27361.7 I certify under the penalty that the following is a true copy of illegible wording found in the attached document:

Date: 12-21-15

Signature:

Print Name: Liz Fowler

SPACE ABOVE THIS LINE FOR RECORDER'S USE

INTERSPOUSAL TRANSFER GRANT DEED

(Excluded from reappraisal under California Constitution Act 13 A 1.et.seq.)

DOCUMENTARY TRANSFER TAX $ 0

This is an Interspousal Transfer and not a change in ownership under §63 of the Revenue and Taxation Code and Grantor(s) has (have) checked the applicable exclusion from reappraisal:

- ☐ From Joint Tenancy to Community Property
- x From One Spouse to Both Spouses R+T 11911 add spouse
- ☐ From One Spouse to the Other Spouse
- ☐ From Both Spouses to the Other Spouse
- ☐ Other:

FOR A VALUABLE CONSIDERATION, receipt of which is hereby acknowledged, GRANTOR
JAVIER RAMIREZ, A MARRIED MAN

hereby GRANTS to **JAVIER RAMIREZ AND BEATRIZ A. RAMIREZ, HUSBAND AND WIFE AS JOINT TENANTS**

the real property in the City of **Fontana** County of **San Bernardino**, State of California:
The North ½ of the West ½ of the West ½ of Farm Lot 742 Semi Tropic Land and Water Company as per plot recorded in Book 11, Page 12 of Maps, Records of said County. Excepting therefrom the East 120 feet. Also excepting therefrom the North 130 feet. Also Excepting the West 80 feet to of the South 80 feet thereof. Note: The Area and Distances of the above described property are computed to the centers of the adjoining streets shown on said map.

More commonly known as: **10475 Oleander Avenue, Fontana, CA 92337**

Dated December 17, 2015

JAVIER RAMIREZ

MAIL TAX STATEMENTS TO:
SAME AS ABOVE

Mail Tax Statements to: SAME AS ABOVE or Address Noted Below

A notary public or other officer completing this certificate verifies only the identity of the individual who signed the document to which this certificate is attached, and not the truthfulness, accuracy, or validity of that document.

STATE OF CALIFORNIA
COUNTY OF San Bernardino } S.S.

On DEC 17 2015, before me, Nehi B. Osuna, Notary Public,
personally appeared JAVIER RAMIREZ
who proved to me on the basis of satisfactory evidence to be the person(s) whose name(s) is/are subscribed to the within instrument and acknowledged to me that he/she/they executed the same in his/her/their authorized capacity(ies), and that by his/her/their signature(s) on the instrument the person(s), or the entity upon behalf of which the person(s) acted, executed the instrument.

I certify under PENALTY OF PERJURY under the laws of the State of California that the foregoing paragraph is true and correct.

WITNESS my hand and official seal.

Signature _____ (Seal)

Nehi B. Osuna, Notary Public

NEHI B. OSUNA
COMM. #2101369
Notary Public - California
Riverside County
My Comm. Exp. March 25, 2019

A notary public or other officer completing this certificate verifies only the identity of the individual who signed the document to which this certificate is attached, and not the truthfulness, accuracy, or validity of that document.

STATE OF CALIFORNIA
COUNTY OF San Bernardino } S.S.

On DEC 17 2015, before me, Nehi B. Osuna, Notary Public,
personally appeared JAVIER RAMIREZ
who proved to me on the basis of satisfactory evidence to be the person(s) whose name(s) is/are subscribed to the within instrument and acknowledged to me that he/she/they executed the same in his/her/their authorized capacity(ies), and that by his/her/their signature(s) on the instrument the person(s), or the entity upon behalf of which the person(s) acted, executed the instrument.

I certify under PENALTY OF PERJURY under the laws of the State of California that the foregoing paragraph is true and correct.

WITNESS my hand and official seal.

Signature Nehi B Osuna (Seal)

Nehi B. Osuna, Notary Public

NEHI B. OSUNA
COMM. #2101369
Notary Public - California
Riverside County
My Comm. Exp. March 25, 2019

CERTIFICATION 27361.7

Under the provisions of Government Code 27361.7 I certify under the penalty that the following is a true copy of illegible wording found in the attached document:

Date: 12-21-15

Signature: CJ

Print Name: Liz Fowler

NOTARY CLARITY

Under the provisions of Government Code 27361.7, I certify under the penalty of perjury that the notary seal on the document to which this statement is attached reads as follows:

Name of Notary: Nehi B. Osuna

Commission #: 2101369

Place of Execution: San Bernardino

Date Commission Expires: 3-25-19

Vender No: RRS1

Where Notary Bond was Filed: Riverside

Date: 12-21-15

Signature: [signature]

Print Name: Liz Fowler

DUKE - CYPRESS AND SLOVER AVENUE 50.1
16470 SLOVER AVE
FONTANA, CA 92337

Inquiry Number: 6568049.7S
JULY 14, 2021

EDR Environmental Lien and AUL Search

6 Armstrong Road, 4th floor
Shelton, CT 06484
Toll Free: 800.352.0050
www.edrnet.com

EDR Environmental Lien and AUL Search

The EDR Environmental Lien Search Report provides results from a search of available current land title records for environmental cleanup liens and other activity and use limitations, such as engineering controls and institutional controls.

A network of professional, trained researchers, following established procedures, uses client supplied address information to:

- search for parcel information and/or legal description;
- search for ownership information;
- research official land title documents recorded at jurisdictional agencies such as recorders' offices, registries of deeds, county clerks' offices, etc.;
- access a copy of the deed;
- search for environmental encumbering instrument(s) associated with the deed;
- provide a copy of any environmental encumbrance(s) based upon a review of key words in the instrument(s) (title, parties involved, and description); and
- provide a copy of the deed or cite documents reviewed.

Thank you for your business.
Please contact EDR at 1-800-352-0050
with any questions or comments.

Disclaimer - Copyright and Trademark Notice

This report was prepared for the use of Environmental Data Resources, Inc., and AFX Research, LLC. (AFX) exclusively. This report is neither a guarantee of title, a commitment to insure, or a policy of title insurance. **NO WARRANTY, EXPRESSED OR IMPLIED, IS MADE WHATSOEVER IN CONNECTION WTH THIS REPORT**. Environmental Data Resources, Inc. (EDR) and AFX exclusively specifically disclaim the making of any such warranties, including without limitation, merchantability or fitness for a particular use or purpose. The information contained in this report is retrieved as it is recorded from the various agencies that make it available. The total liability is limited to the fee paid for this report.

Copyright 2021 by Environmental Data Resources, Inc. All rights reserved. Reproduction in any media or format, in whole or in part, of any report or map of Environmental Data Resources, Inc., or its affiliates, is prohibited without prior written permission.

EDR and its logos are trademarks of Environmental Data Resources, Inc. or its affiliates. All other trademarks used herein are the property of their respective owners.

EDR Environmental Lien and AUL Search

TARGET PROPERTY INFORMATION

ADDRESS

DUKE - CYPRESS AND SLOVER AVENUE 50.1
16470 SLOVER AVE
FONTANA, CA 92337

RESEARCH SOURCE

Source 1: SAN BERNARDINO COUNTY RECORDER'S OFFICE

Source 2: CALIFORNIA ENVIRONMENTAL PROTECTION AGENCY

Source 3: UNITED STATES ENVIRONMENTAL PROTECTION AGENCY

PROPERTY INFORMATION

Deed 1

Type of Deed:	DEED
Title is vested in:	AMBROSE VIRAMONTES, TRUSTEE OF THE AMBROSE VIRAMONTES TRUST
Title received from:	AMBROSE VIRAMONTES, A SINGLE MAN AND YOLANDA AMBRIZ, A SINGLE WOMAN,
Date Executed:	01/17/2006
Date Recorded:	03/23/2006
Book:	NA
Page:	NA
Volume:	NA
Instrument#:	2006-0197500
Docket:	NA
Land Record Comments:	NA
Miscellaneous Comments:	NA

Deed 2

Type of Deed:	DEED
Title is vested in:	AMBROSE VIRAMONTES, A SINGLE MAN AND YOLANDA AMBRIZ, A SINGLE WOMAN,
Title received from:	SUNNY HOUR CLUB
Date Executed:	NA
Date Recorded:	08/31/1998
Book:	NA
Page:	NA
Volume:	NA
Instrument#:	19980371370
Docket:	NA
Land Record Comments:	NA
Miscellaneous Comments:	NA

EDR Environmental Lien and AUL Search

Legal Description:	S T L AND W CO S B L S 80 FT W 80 FT N 1/2 W 1/2 W 1/2 LOT 742 MEAS TO ST C/L .09 AC M/L
Current Owner:	AMBROSE VIRAMONTES, TRUSTEE OF THE AMBROSE VIRAMONTES TRUST AMBROSE VIRAMONTES, A SINGLE MAN AND YOLANDA AMBRIZ, A SINGLE WOMAN,
Property Identifiers:	0251-164-14-0000
Comments:	NA

EDR Environmental Lien and AUL Search

ENVIRONMENTAL LIEN

Environmental Lien: Found ☐ Not Found ☒

Comments: NONE IDENTIFIED.

OTHER ACTIVITY AND USE LIMITATIONS (AULS)

Other AUL's: Found ☐ Not Found ☒

Comments: NONE IDENTIFIED.

EDR Environmental Lien and AUL Search

MISCELLANEOUS

Comments: NONE IDENTIFIED.

EDR Environmental Lien and AUL Search

DEED EXHIBIT

RECORDING REQUESTED BY
SPRINGER & POLLOCK

WHEN RECORDED MAIL TO
AND MAIL TAX STATEMENTS TO

Ambrose Viramontes
16190 Boyle Ave.
Fontana, CA 92337

Recorded In Official Records, County of San Bernardino

LARRY WALKER
Auditor/Controller – Recorder

3/23/2006
4:07 PM
BN

R Regular Mail

Doc#: 2006–0197500

Titles: 1 **Pages: 3**

Fees	12.00
Taxes	0.00
Other	0.00
PAID	$12.00

TRUST TRANSFER DEED

THE UNDERSIGNED GRANTOR(S) DECLARE(S) under penalty of perjury that the following is true and correct:
THERE IS NO CONSIDERATION FOR THIS TRANSFER,
This is a bona fide gift and the grantor received nothing in return, R & T §11911
DOCUMENTARY TRANSFER TAX is $ 0.00 CITY TAX is $ 0.00
[X] Unincorporated area [ ] County of ~~Fresno~~ SAN BERNARDINO

(Excluded from Reappraisal Under Proposition 13i.e., California Constitution Article 13A § 1 et. Seq.)

Ambrose Viramontes, a single man, and Yolanda Ambriz, a single woman, as joint tenants, GRANTOR

hereby **GRANT(S)** to

Ambrose Viramontes, Trustee of the Ambrose Viramontes Trust, GRANTEE

the following described real property in the City of Fontana, County of San Bernardino, State of California.

✓ See Exhibit "A" attached hereto

APN: 0251-164-14-0-000 Commonly known as 10447 Oleander Ave., Fontana, CA

Dated: January 17, 2006

Ambrose Viramontes

Yolanda Ambriz

STATE OF CALIFORNIA
COUNTY OF LOS ANGELES } SS.

On January 17 2006, before me, the undersigned, a Notary Public in and for said State, personally appeared Ambrose Viramontes and Yolanda Ambriz personally known to me (or proved on the basis of satisfactory evidence) to be the person(s) whose name(s) is/are subscribed to the within instrument and acknowledge to me that he/she/they executed the same in his/her/their authorized capacity(ies), and that his/her/their signature(s) on the instrument the person(s) executed the instrument.

WITNESS my hand and official seal.

Notary Signature

NOTARY STAMP OR SEAL

STANLEY SPRINGER
COMM. #1584757
NOTARY PUBLIC - CALIFORNIA
LOS ANGELES COUNTY
My Comm. Exp. June 19, 2009

State of California]
County of Los Angeles]

On January 17, 2006, before me, Stanley Springer, a Notary Public, personally appeared Ambrose Viramontes and Yolanda Ambriz, personally known to me (or proved to me on the basis of satisfactory evidence to be the person(s) whose name(s) is/are subscribed to the within instrument and acknowledged to me that he/she/they executed the same in his/her/their authorized capacity(ies), and that by his/her/their signature(s) on the instrument the person(s), or the entity upon behalf of which the person(s) acted, executed the instrument.

WITNESS my hand and official seal.

STANLEY SPRINGER
COMM. #1584757
NOTARY PUBLIC - CALIFORNIA
LOS ANGELES COUNTY
My Comm. Exp. June 19, 2009

Signature _____ **Seal**

EXHIBIT "A"

THE SOUTH 80 FEET OF THE WEST 80 FEET OF THE NORTH ½ OF THE WEST ½ OF FARM LOT 742, ACCORDING TO MAP SHOWING SUBDIVISION OF LANDS BELONGING TO SEMI-TROPIC LAND AND WATER COMPANY, IN THE COUNTY OF SAN BERNARDINO, STATE OF CALIFORNIA, AS PER PLAT RECORDED IN BOOK 11 OF MAPS, PAGE(S) 12, RECORDS OF SAID COUNTY.

AREAS AND DISTANCES COMPUTED TO STREET CENTERS AND TO THE NORTH LINE.

APN 0251-164-14-0-000

DUKE - CYPRESS AND SLOVER AVENUE 50.1
16470 SLOVER AVE
FONTANA, CA 92337

Inquiry Number: 6568049.7S
JULY 14, 2021

EDR Environmental Lien and AUL Search

6 Armstrong Road, 4th floor
Shelton, CT 06484
Toll Free: 800.352.0050
www.edrnet.com

EDR Environmental Lien and AUL Search

The EDR Environmental Lien Search Report provides results from a search of available current land title records for environmental cleanup liens and other activity and use limitations, such as engineering controls and institutional controls.

A network of professional, trained researchers, following established procedures, uses client supplied address information to:

- search for parcel information and/or legal description;
- search for ownership information;
- research official land title documents recorded at jurisdictional agencies such as recorders' offices, registries of deeds, county clerks' offices, etc.;
- access a copy of the deed;
- search for environmental encumbering instrument(s) associated with the deed;
- provide a copy of any environmental encumbrance(s) based upon a review of key words in the instrument(s) (title, parties involved, and description); and
- provide a copy of the deed or cite documents reviewed.

Thank you for your business.
Please contact EDR at 1-800-352-0050
with any questions or comments.

Disclaimer - Copyright and Trademark Notice

This report was prepared for the use of Environmental Data Resources, Inc., and AFX Research, LLC. (AFX) exclusively. This report is neither a guarantee of title, a commitment to insure, or a policy of title insurance. **NO WARRANTY, EXPRESSED OR IMPLIED, IS MADE WHATSOEVER IN CONNECTION WTH THIS REPORT**. Environmental Data Resources, Inc. (EDR) and AFX exclusively specifically disclaim the making of any such warranties, including without limitation, merchantability or fitness for a particular use or purpose. The information contained in this report is retrieved as it is recorded from the various agencies that make it available. The total liability is limited to the fee paid for this report.

Copyright 2021 by Environmental Data Resources, Inc. All rights reserved. Reproduction in any media or format, in whole or in part, of any report or map of Environmental Data Resources, Inc., or its affiliates, is prohibited without prior written permission.

EDR and its logos are trademarks of Environmental Data Resources, Inc. or its affiliates. All other trademarks used herein are the property of their respective owners.

EDR Environmental Lien and AUL Search

TARGET PROPERTY INFORMATION

ADDRESS

DUKE - CYPRESS AND SLOVER AVENUE 50.1
16470 SLOVER AVE
FONTANA, CA 92337

RESEARCH SOURCE

Source 1: SAN BERNARDINO COUNTY RECORDER'S OFFICE

Source 2: CALIFORNIA ENVIRONMENTAL PROTECTION AGENCY

Source 3: UNITED STATES ENVIRONMENTAL PROTECTION AGENCY

PROPERTY INFORMATION

Deed 1

Type of Deed:	GRANT DEED
Title is vested in:	DUKE REALTY LP
Title received from:	DLI PROPERTIES LLC
Date Executed:	01/07/2021
Date Recorded:	01/15/2021
Book:	NA
Page:	NA
Volume:	NA
Instrument#:	2021-0023145
Docket:	NA
Land Record Comments:	NA
Miscellaneous Comments:	NA

Legal Description:	S T L AND W CO SBL E 120 FT N 1/2 W 1/2 W 1/2 FARM LOT 742 EX ST AND EX ADD'L ST PER 3-16-89 89-094247
Current Owner:	DUKE REALTY LP
Property Identifiers:	0251-164-15-0000
Comments:	NA

EDR Environmental Lien and AUL Search

ENVIRONMENTAL LIEN

Environmental Lien: Found ☐ Not Found ☒

Comments: NONE IDENTIFIED.

OTHER ACTIVITY AND USE LIMITATIONS (AULS)

Other AUL's: Found ☐ Not Found ☒

Comments: NONE IDENTIFIED.

EDR Environmental Lien and AUL Search

MISCELLANEOUS

Comments: NONE IDENTIFIED.

EDR Environmental Lien and AUL Search

DEED EXHIBIT

RECORDING REQUESTED BY
Jason Hissong
AND WHEN RECORDED MAIL DOCUMENT TO:

NAME First American Title Ins Co

STREET ADDRESS 30 N. LaSalle, Ste 2700

CITY, STATE & ZIP CODE Chicago, IL 60602

Electronically
Recorded in Official Records
County of San Bernardino
Bob Dutton
Assessor-Recorder-County Clerk

DOC# 2021-0023145

01/15/2021 02:10 PM
SAN
I4609

Titles: 1 Pages: 6

Fees	$39.00
Taxes	$984.50
CA SB2 Fee	$0.00
Total	$1023.50

SPACE ABOVE FOR RECORDER'S USE ONLY

Grant Deed

Title of Document

Pursuant to Senate Bill 2 – Building Homes and Jobs Act (GC Code Section 27388.1), effective January 1, 2018, a fee of seventy-five dollars ($75.00) shall be paid at the time of recording of every real estate instrument, paper, or notice required or permitted by law to be recorded, except those expressly exempted from payment of recording fees, per each single transaction per parcel of real property. The fee imposed by this section shall not exceed two hundred twenty-five dollars ($225.00).

Reason for Exemption:

■ Exempt from fee per GC 27388.1, recorded in connection with a transfer subject to the imposition of documentary transfer tax (DTT), or

Exempt from fee per GC 27388.1, recorded in connection with a transfer of real property that is a residential dwelling to an owner-occupier, or

Exempt from fee per GC 27388.1, recorded in connection with a transfer that was subject to documentary transfer tax which was paid on document recorded previously on _____(date) as document number _____of Official Records. (Cap. $225.00)

Exempt from fee per GC 27388.1, fee cap of $225.00 reached, and/or

Exempt from fee per GC 27388.1, not related to real property

Failure to include an exemption reason will result in the imposition of the $75.00 Building Homes and Jobs Act fee. Fees collected are deposited to the State and may not be available for refund.

THIS COVER SHEET ADDED TO PROVIDE ADEQUATE SPACE FOR RECORDING INFORMATION
($3.00 Additional Recording Fee Applies)

RECORDING REQUESTED BY:
First American Title Company, National Commercial Services

AND WHEN RECORDED MAIL TO:
First American Title Insurance Company
Chicago National Commercial Services
30 North LaSalle Street, Suite 2700
Chicago, Illinois 60602
Attn: Melanie Watson

MAIL TAX STATEMENTS TO:
Duke Realty LP
c/o Real Estate Tax Advisors LLC
P.O. Box 40509
Indianapolis, IN 46240

THIS SPACE FOR RECORDER'S USE ONLY:

APN#: 0251-164-15-0-000 **File No.: NCS-1034501-8-CHI2**

GRANT DEED

The Undersigned Grantor(s) Declare(s): DOCUMENTARY TRANSFER TAX $ 984.20 ; CITY TRANSFER TAX $ 0.00 ;

[X] computed on the consideration or full value of property conveyed, OR

[ ] computed on the consideration or full value less value of liens and/or encumbrances remaining at time of sale,

[ ] unincorporated area; [X] City of Fontana, and

EXEMPT FROM BUILDING HOMES AND JOBS ACTS FEE PER GOVERNMENT CODE 27388.1(a)(2)

FOR A VALUABLE CONSIDERATION, RECEIPT OF WHICH IS HEREBY ACKNOWLEDGED, ***DLI* PROPERTIES LLC**, a California limited liability company ("Grantor"), hereby grants to **DUKE REALTY LIMITED PARTNERSHIP**, an Indiana limited partnership ("Grantee"), all of Grantor's right, title and interest in that certain real property in the City of Fontana, County of San Bernardino County, State of California, as more particularly described in Exhibit "A" attached hereto and made a part hereof.

This Deed and the conveyance hereinabove set forth is executed by Grantor and accepted by Grantee subject to those matters set forth on Exhibit "B", incorporated by reference to this document, and apparent from an inspection or survey as of the date hereof.

DATED: January 7, 2021

PLEASE SEE PAGE TWO FOR GRANTOR'S SIGNATURE.

MAIL TAX STATEMENTS TO PARTY SHOWN BELOW; IF NO PARTY SHOWN, MAIL AS DIRECTED ABOVE:

GRANT DEED - PAGE TWO
GRANTOR SIGNATURE:

IN WITNESS WHEREOF, Grantor has executed this Grant Deed as of the date hereof.

GRANTOR:

DLI PROPERTIES, LLC,
a California limited liability company

Howard J. Weg, Chief Restructuring Officer

[Notary on following page]

A notary public or other officer completing this certificate verifies only the identity of the individual who signed the document to which this certificate is attached, and not the truthfulness, accuracy, or validity of that document.

State of California
County of Los Angeles

On 7/1/2021 before me. Mandana Yedidson, Notary Public, personally appeared Howard J. Weg, who proved to me on the basis of satisfactory evidence to be the person(s) whose name(s) is/are subscribed to the within instrument and acknowledged to me that he/she/they executed the same in his/her/their authorized capacity(ies), and that by his/her/their signature(s) on the instrument the person(s), or the entity upon behalf of which the person(s) acted, executed the instrument.

I certify under PENALTY OF PERJURY under the laws of the State of California that the foregoing paragraph is true and correct.

WITNESS my hand and official seal.

Signature M. Yadid (Seal)

MANDANA YEDIDSION
Notary Public - California
Los Angeles County
Commission # 2229320
My Comm. Expires Feb 21, 2022

EXHIBIT "A"
LEGAL DESCRIPTION

The Land referred to herein below is situated in the City of Fontana, County of San Bernardino, State of California, and is described as follows:

THE EAST 120 FEET OF THE NORTH ONE-HALF OF THE WEST ONE-HALF OF THE WEST ONE HALF OF FARM LOT NO. 742, ACCORDING TO MAP SHOWING SUBDIVISIONS OF LAND BELONGING TO THE SEMITROPIC LAND AND WATER COMPANY, AS PER PLAT RECORDED IN BOOK 11 OF MAPS, PAGE 12, RECORDS OF SAID COUNTY.

EXCEPTING THEREFROM THE NORTHERLY 6 FEET.

NOTE: THE AREA AND DISTANCES OF THE ABOVE-DESCRIBED PROPERTY ARE COMPUTED TO THE CENTERS OF THE ADJOINING STREETS SHOWN ON SAID MAP.

For conveyancing purposes only: APN 0251-164-15-0-000

EXHIBIT "B"

PERMITTED EXCEPTIONS

1. General and special taxes and assessments for the fiscal year 2019-2020, a lien not yet due or payable.

2. The lien of supplemental taxes, if any, assessed pursuant to Chapter 3.5 commencing with Section 75 of the California Revenue and Taxation Code.

3. Water rights, claims or title to water, whether or not shown by the public records.

4. Rights of tenants, as tenants only, under unrecorded leases.

5. An easement for pipe lines and incidental purposes in the document recorded as Book 875 Page 472, Book 877 Page 316 and in Book 881, Page 310, all Of Deeds.

6. An easement for highway and road purposes and incidental purposes, recorded June 29, 1983 as Book 6419, Page 176 of Official Records.

7. The terms and provisions contained in the document entitled ""Environmental Public Works Agency Land Management Department of the County of San Bernardino State of California"" recorded September 02, 1988 as Instrument No. 88-294789 of Official Records.

8. The terms and provisions contained in the document entitled "Conditional Certificate of Compliance" recorded December 22, 1988 as Instrument No. 88-447114 of Official Records.

9. An easement for highway, road purposes and incidental purposes, recorded March 16, 1989 as Instrument No. 89-94247 of Official Records.

DUKE - CYPRESS AND SLOVER AVENUE 50.1
16470 SLOVER AVE
FONTANA, CA 92337

Inquiry Number: 6568049.7S
JULY 14, 2021

EDR Environmental Lien and AUL Search

6 Armstrong Road, 4th floor
Shelton, CT 06484
Toll Free: 800.352.0050
www.edrnet.com

EDR Environmental Lien and AUL Search

The EDR Environmental Lien Search Report provides results from a search of available current land title records for environmental cleanup liens and other activity and use limitations, such as engineering controls and institutional controls.

A network of professional, trained researchers, following established procedures, uses client supplied address information to:

- search for parcel information and/or legal description;
- search for ownership information;
- research official land title documents recorded at jurisdictional agencies such as recorders' offices, registries of deeds, county clerks' offices, etc.;
- access a copy of the deed;
- search for environmental encumbering instrument(s) associated with the deed;
- provide a copy of any environmental encumbrance(s) based upon a review of key words in the instrument(s) (title, parties involved, and description); and
- provide a copy of the deed or cite documents reviewed.

Thank you for your business.
Please contact EDR at 1-800-352-0050
with any questions or comments.

Disclaimer - Copyright and Trademark Notice

This report was prepared for the use of Environmental Data Resources, Inc., and AFX Research, LLC. (AFX) exclusively. This report is neither a guarantee of title, a commitment to insure, or a policy of title insurance. **NO WARRANTY, EXPRESSED OR IMPLIED, IS MADE WHATSOEVER IN CONNECTION WTH THIS REPORT**. Environmental Data Resources, Inc. (EDR) and AFX exclusively specifically disclaim the making of any such warranties, including without limitation, merchantability or fitness for a particular use or purpose. The information contained in this report is retrieved as it is recorded from the various agencies that make it available. The total liability is limited to the fee paid for this report.

Copyright 2021 by Environmental Data Resources, Inc. All rights reserved. Reproduction in any media or format, in whole or in part, of any report or map of Environmental Data Resources, Inc., or its affiliates, is prohibited without prior written permission.

EDR and its logos are trademarks of Environmental Data Resources, Inc. or its affiliates. All other trademarks used herein are the property of their respective owners.

EDR Environmental Lien and AUL Search

TARGET PROPERTY INFORMATION

ADDRESS

DUKE - CYPRESS AND SLOVER AVENUE 50.1
16470 SLOVER AVE
FONTANA, CA 92337

RESEARCH SOURCE

Source 1: SAN BERNARDINO COUNTY RECORDER'S OFFICE

Source 2: CALIFORNIA ENVIRONMENTAL PROTECTION AGENCY

Source 3: UNITED STATES ENVIRONMENTAL PROTECTION AGENCY

PROPERTY INFORMATION

Deed 1

Type of Deed:	QUIT CLAIM DEED
Title is vested in:	PATTY ROJVONGPAISAL, TRUSTEE OF THE ROJVONGPAISAL FAMILY TRUST
Title received from:	PATTY ROJVONGPAISAL, AN UNMARRIED WOMAN
Date Executed:	03/15/2013
Date Recorded:	03/22/2013
Book:	NA
Page:	NA
Volume:	NA
Instrument#:	2013-0119415
Docket:	NA
Land Record Comments:	NA
Miscellaneous Comments:	NA

Deed 2

Type of Deed:	GRANT DEED
Title is vested in:	PATTY ROJVONGPAISAL, AN UNMARRIED WOMAN
Title received from:	BANK OF AMERICA NATIONAL ASSOCIATION AS SUCCESSOR BY MERGER TO LASALLE BANK NATIONAL ASSOCIATION
Date Executed:	NA
Date Recorded:	07/07/2011
Book:	NA
Page:	NA
Volume:	NA
Instrument#:	2011-0275592
Docket:	NA
Land Record Comments:	NA
Miscellaneous Comments:	NA

EDR Environmental Lien and AUL Search

Legal Description:	S T L AND W CO SBL N 130 FT N 1/2 W 1/2 W 1/2 FARM LOT 742 EX E 120 FT THEREOF AND EX W 30 FT ST AND EX STS
Current Owner:	PATTY ROJVONGPAISAL, TRUSTEE OF THE ROJVONGPAISAL FAMILY TRUST PATTY ROJVONGPAISAL, AN UNMARRIED WOMAN
Property Identifiers:	0251-164-16-0000
Comments:	NA

EDR Environmental Lien and AUL Search

ENVIRONMENTAL LIEN

Environmental Lien: Found ☐ Not Found ☒

Comments: NONE IDENTIFIED.

OTHER ACTIVITY AND USE LIMITATIONS (AULS)

Other AUL's: Found ☐ Not Found ☒

Comments: NONE IDENTIFIED.

EDR Environmental Lien and AUL Search

MISCELLANEOUS

Comments: NONE IDENTIFIED.

EDR Environmental Lien and AUL Search

DEED EXHIBIT

RECORDING REQUESTED
AND RETURN TO:

Patty Rojvongpaisal
1907 Kellerton Dr.
Hacienda Heights, California 91745

MAIL TAX STATEMENTS TO:

Patty Rojvongpaisal
1907 Kellerton Dr.
Hacienda Heights, California 91745

Recorded in Official Records, County of San Bernardino

DENNIS DRAEGER
ASSESSOR – RECORDER – CLERK

3/22/2013
12:55 PM
MP

R Regular Mail

Doc#: 2013–0119415

Titles: 1 **Pages: 2**

Fees	21.00
Taxes	0.00
Other	0.00
PAID	$21.00

QUITCLAIM DEED

The undersigned Grantor(s) declares:
Documentary Tax = 0.00
This conveyance transfers an interest into or out of a Living Trust. R & T 11930

Patty Rojvongpaisal, an unmarried woman, hereby quitclaims to Patty Rojvongpaisal, Trustee of THE ROJVONGPAISAL FAMILY TRUST dated MAR 1 5 2013, the following described real property situated in the City of Fontana, County of San Bernardino, State of California:

THE NORTH 130 FE OF THE NORTH ½ OF THE WEST ½ OF THE WEST ½ OF FARM LOT 742, ACCORDING TO MAP SHOWING SUBDIVISON OF LAND BELONGING TO SEMI-TROPIC LAND AND WATER COMPANY, IN THE COUNTY OF SAN BERNARDINO, STATE OF CALIFORNIA, AS PER MAP RECORDED IN BOOK 11, PAGE 12 OF MAPS, IN THE OFFICE OF THE COUNTY RECORDER OF SAID COUNTY.

EXCEPT THEREFROM THE EAST 120 FEET, THE NORTH 6 FEET AND THE WEST 30 FEETS OF SAID LAND.

AREAS AND DISTANCES ARE COMPUTED TO THE CENTERLINES OF ALL ADJOINING STREETS AS SHOWN ON SAID MAP.

A.P.N: 0251-164-16-0-000

Dated: MAR 1 5 2013

Patty Rojvongpaisal

ACKNOWLEDGMENT

STATE OF CALIFORNIA)
)
COUNTY OF LOS ANGELES)

On MAR 15 2013, before me David P. Ortiz Notary Public, Notary Public, personally appeared Patty Rojvongpaisal, who proved to me on the basis of satisfactory evidence to be the person whose name is subscribed to the within instrument and acknowledged to me that she executed the same in her authorized capacity, and that by her signature on the instrument the person, or the entity upon behalf of which the person acted, executed the instrument.

I certify under PENALTY of PERJURY under the laws of the State of California that the foregoing paragraph is true and correct.

WITNESS my hand and official seal.

Notary Public

DAVID P. ORTIZ
Commission # 1933837
Notary Public - California
Los Angeles County
My Comm. Expires May 13, 2015

DUKE - CYPRESS AND SLOVER AVENUE 50.1
16470 SLOVER AVE
FONTANA, CA 92335

Inquiry Number: 6568049.7S
JULY 14, 2021

EDR Environmental Lien and AUL Search

6 Armstrong Road, 4th floor
Shelton, CT 06484
Toll Free: 800.352.0050
www.edrnet.com

EDR Environmental Lien and AUL Search

The EDR Environmental Lien Search Report provides results from a search of available current land title records for environmental cleanup liens and other activity and use limitations, such as engineering controls and institutional controls.

A network of professional, trained researchers, following established procedures, uses client supplied address information to:

- search for parcel information and/or legal description;
- search for ownership information;
- research official land title documents recorded at jurisdictional agencies such as recorders' offices, registries of deeds, county clerks' offices, etc.;
- access a copy of the deed;
- search for environmental encumbering instrument(s) associated with the deed;
- provide a copy of any environmental encumbrance(s) based upon a review of key words in the instrument(s) (title, parties involved, and description); and
- provide a copy of the deed or cite documents reviewed.

Thank you for your business.
Please contact EDR at 1-800-352-0050
with any questions or comments.

Disclaimer - Copyright and Trademark Notice

This report was prepared for the use of Environmental Data Resources, Inc., and AFX Research, LLC. (AFX) exclusively. This report is neither a guarantee of title, a commitment to insure, or a policy of title insurance. **NO WARRANTY, EXPRESSED OR IMPLIED, IS MADE WHATSOEVER IN CONNECTION WTH THIS REPORT**. Environmental Data Resources, Inc. (EDR) and AFX exclusively specifically disclaim the making of any such warranties, including without limitation, merchantability or fitness for a particular use or purpose. The information contained in this report is retrieved as it is recorded from the various agencies that make it available. The total liability is limited to the fee paid for this report.

Copyright 2021 by Environmental Data Resources, Inc. All rights reserved. Reproduction in any media or format, in whole or in part, of any report or map of Environmental Data Resources, Inc., or its affiliates, is prohibited without prior written permission.

EDR and its logos are trademarks of Environmental Data Resources, Inc. or its affiliates. All other trademarks used herein are the property of their respective owners.

EDR Environmental Lien and AUL Search

TARGET PROPERTY INFORMATION

ADDRESS

DUKE - CYPRESS AND SLOVER AVENUE 50.1
16470 SLOVER AVE
FONTANA, CA 92335

RESEARCH SOURCE

Source 1: SAN BERNARDINO COUNTY RECORDER'S OFFICE

Source 2: CALIFORNIA ENVIRONMENTAL PROTECTION AGENCY

Source 3: UNITED STATES ENVIRONMENTAL PROTECTION AGENCY

PROPERTY INFORMATION

Deed 1

Type of Deed:	GRANT DEED
Title is vested in:	DUKE REALTY LP
Title received from:	VICKI LYNN WONG, SOLE TRUSTEE OF THE SHIGEKUNI FAMILY TRUST
Date Executed:	11/11/2019
Date Recorded:	11/18/2019
Book:	NA
Page:	NA
Volume:	NA
Instrument#:	2019-0425902
Docket:	NA
Land Record Comments:	NA
Miscellaneous Comments:	NA

Legal Description: S T L AND W CO S B L E 1/2 E 1/2 N 1/2 LOT 742 EX N 6 FT ALSO EXCEPT PORTION DESCRIBED AS FOLLOWS: BEGINNING AT THE INTERSECTION OF THE WESTERLY LINE OF CYPRESS AVENUE (60 FEET WIDE) WITH THE SOUTHERLY LINE OF BOYLE AVENUE (40 FEET WIDE); THENCE ALON G SAID WESTERLY LINE SOUTH 00 DEG 31' 20" EAST, 334.98 FEET TO THE SOUTHERLY LINE OF SAID PORTION; THENCE SOUTH 89 DEG 27'02" WEST, 50.12 FEET ALONG SAID LAST MENTIONED SOUTHERLY LINE; THENCE NORTH 04 DEG 20'50" WEST, 335.65 FEET TO SAID FIRST MENTIO NED SOUTHERLY LINE; THENCE ALONG SAID SOUTHERLY LINE NORTH 89 DEG 23'53"EAST. 72.51 FEET TO THE POINT OF BEGINNING

Current Owner: DUKE REALTY LP

Property Identifiers: 0251-164-23-0000

Comments: NA

EDR Environmental Lien and AUL Search

ENVIRONMENTAL LIEN

Environmental Lien: Found ☐ Not Found ☒

Comments: NONE IDENTIFIED.

OTHER ACTIVITY AND USE LIMITATIONS (AULS)

Other AUL's: Found ☐ Not Found ☒

Comments: NONE IDENTIFIED.

EDR Environmental Lien and AUL Search

MISCELLANEOUS

Comments: NONE IDENTIFIED.

EDR Environmental Lien and AUL Search

DEED EXHIBIT

RECORDING REQUESTED BY:
First American Title Company, National Commercial Services

AND WHEN RECORDED MAIL TO:
First American Title Insurance Company
Chicago National Commercial Services
30 North LaSalle Street, Suite 2700
Chicago, Illinois 60602
Attn: Melanie Dohr

MAIL TAX STATEMENTS TO:
Duke Realty LP
c/o Real Estate Tax Advisors LLC
P.O. Box 40509
Indianapolis, IN 46240

Electronically
Recorded in Official Records
County of San Bernardino
Bob Dutton
Assessor-Recorder-County Clerk

DOC# 2019-0425902

11/18/2019	Titles: 1	Pages: 4	
02:04 PM			
SAN	Fees		$33.00
	Taxes		$2387.00
F3960	CA SB2 Fee		0.00
	Total		$2420.00

THIS SPACE FOR RECORDER'S USE ONLY:

APN#: 0251-164-23-0-000; 0251-164-04-0-0000 **File No.: NCS-917377-3-CHI2**

GRANT DEED

The Undersigned Grantor(s) Declare(s): DOCUMENTARY TRANSFER TAX $ 2,387.00; CITY TRANSFER TAX $_____;

[ ] computed on the consideration or full value of property conveyed, OR

[ ] computed on the consideration or full value less value of liens and/or encumbrances remaining at time of sale,

[ ] unincorporated area; [X] City of **Fontana**, and

EXEMPT FROM BUILDING HOMES AND JOBS ACTS FEE PER GOVERNMENT CODE 27388.1(a)(2)

FOR A VALUABLE CONSIDERATION, RECEIPT OF WHICH IS HEREBY ACKNOWLEDGED, **VICKI LYNN WONG, sole trustee of the SHIGEKUNI FAMILY TRUST DATED DECEMBER 14, 2010** ("Grantor"), hereby grant to **DUKE REALTY LIMITED PARTNERSHIP**, an Indiana limited partnership ("Grantee"), all of Grantor's right, title and interest in that certain real property in the City of Fontana, County of San Bernardino County, State of California, as more particularly described in Exhibit "A" attached hereto and made a part hereof.

This Deed and the conveyance hereinabove set forth is executed by Grantor and accepted by Grantee subject to those matters set forth on Exhibit "B", incorporated by reference to this document, and apparent from an inspection or survey as of the date hereof.

DATED: November 11, 2019

PLEASE SEE PAGE TWO FOR GRANTOR'S SIGNATURE.

MAIL TAX STATEMENTS TO PARTY SHOWN BELOW; IF NO PARTY SHOWN, MAIL AS DIRECTED ABOVE:

GRANT DEED - PAGE TWO
GRANTOR SIGNATURE:

Vicki Lynn Wong, Sole Trustee of the
Shigekuni Family Trust dated
December 14, 2010

ACKNOWLEDGMENT

A notary public or other officer completing this certificate verifies only the identity of the individual who signed the document to which this certificate is attached, and not the truthfulness, accuracy, or validity of that document.

State of California)
County of Los Angeles)

On November 11, 2019, before me, Christin Aiko Miyahira,
(insert name of notary)
Notary Public, personally appeared Vicki Lynn Wong, who proved to me on the basis of satisfactory evidence to be the person whose name is subscribed to the within instrument and acknowledged to me that she executed the same in her authorized capacity, and that by her signature on the instrument the person, or the entity upon behalf of which the person acted, executed the instrument.

I certify under PENALTY OF PERJURY under the laws of the State of California that the foregoing paragraph is true and correct.

WITNESS my hand and official seal.

Signature Christin Miyahira (Seal)

CHRISTIN AIKO MIYAHIRA
COMM. #2258421
Notary Public - California
Los Angeles County
My Comm. Expires Sep. 18, 2022

EXHIBIT "A"
LEGAL DESCRIPTION

That certain real property located in San Bernardino County, California, and more particularly described as follows:

THE NORTH 1/2 OF THE EAST 1/2 OF FARM LOT 742, ACCORDING TO MAP OF SUBDIVISION OF LANDS, BELONGING TO THE SEMI-TROPIC LAND AND WATER COMPANY, AS PER PLAT RECORDED IN BOOK 11 OF MAPS, PAGE 12, RECORDS OF SAID COUNTY.

EXCEPTING THEREFROM THE NORTH 6 FEET, AND EXCEPTING THEREFROM THE WEST 120 FEET.

AREA AND DISTANCES COMPUTED TO STREET CENTERS.

EXCEPTING THEREFROM THAT PORTION OF LAND CONVEYED TO CITY OF FONTANA, A CALIFORNIA MUNICIPAL CORPORATION, AS DESCRIBED IN GRANT DEED RECORDED MARCH 07, 2008 AS INSTRUMENT NO. 2008-0102579, OF OFFICIAL RECORDS.

APN: 0251-164-23-0-000 (Affects Portion of said land) and 0251-164-04-0-000 (Affects Portion of said land)

EXHIBIT "B"

PERMITTED EXCEPTIONS

1. General and special taxes and assessments for the fiscal year 2019-2020, a lien not yet due or payable.

2. The lien of supplemental taxes, if any, assessed pursuant to Chapter 3.5 commencing with Section 75 of the California Revenue and Taxation Code.

3. Water rights, claims or title to water, whether or not shown by the public records.

4. Building restriction contained in document recorded in Book 1051, Page 107, Official Records of San Bernardino County, California.

5. Building restriction contained in document recorded in Book 2079, Page 214, Official Records of San Bernardino County, California.

DUKE - CYPRESS AND SLOVER AVENUE 50.1
16470 SLOVER AVE
FONTANA, CA 92337

Inquiry Number: 6568049.7S
JULY 14, 2021

EDR Environmental Lien and AUL Search

6 Armstrong Road, 4th floor
Shelton, CT 06484
Toll Free: 800.352.0050
www.edrnet.com

EDR Environmental Lien and AUL Search

The EDR Environmental Lien Search Report provides results from a search of available current land title records for environmental cleanup liens and other activity and use limitations, such as engineering controls and institutional controls.

A network of professional, trained researchers, following established procedures, uses client supplied address information to:

- search for parcel information and/or legal description;
- search for ownership information;
- research official land title documents recorded at jurisdictional agencies such as recorders' offices, registries of deeds, county clerks' offices, etc.;
- access a copy of the deed;
- search for environmental encumbering instrument(s) associated with the deed;
- provide a copy of any environmental encumbrance(s) based upon a review of key words in the instrument(s) (title, parties involved, and description); and
- provide a copy of the deed or cite documents reviewed.

Thank you for your business.
Please contact EDR at 1-800-352-0050
with any questions or comments.

Disclaimer - Copyright and Trademark Notice

This report was prepared for the use of Environmental Data Resources, Inc., and AFX Research, LLC. (AFX) exclusively. This report is neither a guarantee of title, a commitment to insure, or a policy of title insurance. **NO WARRANTY, EXPRESSED OR IMPLIED, IS MADE WHATSOEVER IN CONNECTION WTH THIS REPORT**. Environmental Data Resources, Inc. (EDR) and AFX exclusively specifically disclaim the making of any such warranties, including without limitation, merchantability or fitness for a particular use or purpose. The information contained in this report is retrieved as it is recorded from the various agencies that make it available. The total liability is limited to the fee paid for this report.

Copyright 2021 by Environmental Data Resources, Inc. All rights reserved. Reproduction in any media or format, in whole or in part, of any report or map of Environmental Data Resources, Inc., or its affiliates, is prohibited without prior written permission.

EDR and its logos are trademarks of Environmental Data Resources, Inc. or its affiliates. All other trademarks used herein are the property of their respective owners.

EDR Environmental Lien and AUL Search

TARGET PROPERTY INFORMATION

ADDRESS

DUKE - CYPRESS AND SLOVER AVENUE 50.1
16470 SLOVER AVE
FONTANA, CA 92337

RESEARCH SOURCE

Source 1: SAN BERNARDINO COUNTY RECORDER'S OFFICE

Source 2: CALIFORNIA ENVIRONMENTAL PROTECTION AGENCY

Source 3: UNITED STATES ENVIRONMENTAL PROTECTION AGENCY

PROPERTY INFORMATION

Deed 1

Type of Deed:	GRANT DEED
Title is vested in:	DUKE REALTY L P
Title received from:	TRADE SOLUTIONS, LLC
Date Executed:	11/15/2019
Date Recorded:	11/18/2019
Book:	NA
Page:	NA
Volume:	NA
Instrument#:	2019-0425799
Docket:	NA
Land Record Comments:	NA
Miscellaneous Comments:	NA

Legal Description: S T L AND W CO SBL S 1/2 E 1/2 FARM LOT 742 EXCEPT PORTION DESCRIBED AS FOLLOWSBEGINNING AT A POINT ON THE NORTHERLY LINE OF SLOVER AVENUE (104 FEET WIDE), DISTANT SOUTH 89 DEG 30' 11" WEST 67.98 FEET MEASURED ALONG SAID NORTHERLY LINE AND ITS EASTER LY PROLONGATION FROM THE INTERSECTION OF THE SOUTHERLY PROLONGATION OF THE WESTERLY LINE OF CYPRESS AVENUE (60 FEET WIDE): THENCE ALONG SAID NORTHERLY LINE NORTH 89 DEG 30' 11 " EAST 28.96 FEET TO THE BEGINNING OF THAT CERTAIN TANGENT CURVE CONCAVE N ORTHWESTERLY AND HAVING A RADIUS OF 35 FEET, IN THE NORTHWESTRLY CORNER OF SAID CYPRESS AVENUE AND SLOVER AVENUE AS DESCRIBED IN DOCUMENI NO. 19990390675 ON FILE IN THE OFFICE OF THE COUNTY RECORDER OF SAID COUNTY THENCE NORTHEASTERLY ALONG SAID CU

Current Owner: DUKE REALTY L P

Property Identifiers: 0251-164-25-0000
0251-164-21-0000

Comments: NA

EDR Environmental Lien and AUL Search

ENVIRONMENTAL LIEN

Environmental Lien: Found ☐ Not Found ☒

Comments: NONE IDENTIFIED.

OTHER ACTIVITY AND USE LIMITATIONS (AULS)

Other AUL's: Found ☐ Not Found ☒

Comments: NONE IDENTIFIED.

EDR Environmental Lien and AUL Search

MISCELLANEOUS

Comments: NONE IDENTIFIED.

EDR Environmental Lien and AUL Search

DEED EXHIBIT

RECORDING REQUESTED BY:
First American Title Company, National Commercial Services

AND WHEN RECORDED MAIL TO:
First American Title Insurance Company
Chicago National Commercial Services
30 North LaSalle Street, Suite 2700
Chicago, Illinois 60602
Attn: Melanie Dohr

MAIL TAX STATEMENTS TO:
Duke Realty LP
c/o Real Estate Tax Advisors LLC
P.O. Box 40509
Indianapolis, IN 46240

Electronically
Recorded in Official Records
County of San Bernardino
Bob Dutton
Assessor-Recorder-County Clerk

DOC# 2019-0425799

11/18/2019 01:34 PM	Titles: 1	Pages: 4
SAN	Fees	$23.00
	Taxes	$4215.75
V0956	CA SB2 Fee	0.00
	Total	$4238.75

THIS SPACE FOR RECORDER'S USE ONLY:

APN#: 0251-164-25-0-000 **File No.: NCS-917377-4-CHI2**

GRANT DEED

The Undersigned Grantor(s) Declare(s): DOCUMENTARY TRANSFER TAX $ 4,215.75 ; CITY TRANSFER TAX $ _____ ;

[ ] computed on the consideration or full value of property conveyed, OR

[ ] computed on the consideration or full value less value of liens and/or encumbrances remaining at time of sale,

[ ] unincorporated area; [X] City of **Fontana**, and

EXEMPT FROM BUILDING HOMES AND JOBS ACTS FEE PER GOVERNMENT CODE 27388.1(a)(2)

FOR A VALUABLE CONSIDERATION, RECEIPT OF WHICH IS HEREBY ACKNOWLEDGED, **TRADE SOLUTIONS, LLC**, a California limited liability company ("Grantor"), hereby grants to **DUKE REALTY LIMITED PARTNERSHIP**, an Indiana limited partnership ("Grantee"), all of Grantor's right, title and interest in that certain real property in the City of Fontana, County of San Bernardino County, State of California, as more particularly described in Exhibit "A" attached hereto and made a part hereof.

This Deed and the conveyance hereinabove set forth is executed by Grantor and accepted by Grantee subject to those matters set forth on Exhibit "B", incorporated by reference to this document, and apparent from an inspection or survey as of the date hereof.

DATED: November 15, 2019

PLEASE SEE PAGE TWO FOR GRANTOR'S SIGNATURE.

MAIL TAX STATEMENTS TO PARTY SHOWN BELOW; IF NO PARTY SHOWN, MAIL AS DIRECTED ABOVE:

GRANT DEED - PAGE TWO
GRANTOR SIGNATURE:

TRADE SOLUTIONS, LLC,
a California limited liability company

By: _____
Name: John Carlo
Title: Managing Member

ACKNOWLEDGMENT

A notary public or other officer completing this certificate verifies only the identity of the individual who signed the document to which this certificate is attached, and not the truthfulness, accuracy, or validity of that document.

State of California
County of San Bernardino

On November 8, 2019, before me, Susana Gurrola (notary),
(insert name of notary)

Notary Public, personally appeared John Carlo, who proved to me on the basis of satisfactory evidence to be the person whose name is subscribed to the within instrument and acknowledged to me that he executed the same in his authorized capacity, and that by his signature on the instrument the person, or the entity upon behalf of which the person acted, executed the instrument.

I certify under PENALTY OF PERJURY under the laws of the State of California that the foregoing paragraph is true and correct.

WITNESS my hand and official seal.

Signature _____ (Seal)

SUSANA GURROLA
Notary Public - California
San Bernardino County
Commission # 2287160
My Comm. Expires May 2, 2023

EXHIBIT "A"
LEGAL DESCRIPTION

That certain real property located in San Bernardino County, California, and more particularly described as follows:

PARCELS 1 AND 2 OF PARCEL MAP NO. 19279, IN THE CITY OF FONTANA, COUNTY OF SAN BERNARDINO, STATE OF CALIFORNIA, AS PER MAP RECORDED IN BOOK 240, PAGES 87 THROUGH 89, INCLUSIVE OF PARCEL MAPS, IN THE OFFICE OF THE COUNTY RECORDER OF SAID COUNTY.

APN: 0251-164-25-0-000

EXHIBIT "B"

PERMITTED EXCEPTIONS

1. General and special taxes and assessments for the fiscal year 2019-2020, a lien not yet due or payable.

2. The lien of supplemental taxes, if any, assessed pursuant to Chapter 3.5 commencing with Section 75 of the California Revenue and Taxation Code.

3. Water rights, claims or title to water, whether or not shown by the public records.

4. Sidewalk easement shown or dedicated on the map of Parcel Map No. 19279 recorded December 27, 2012 on file in Book 240, Page 87-89, of Parcel Map recorded in the Official Records of San Bernardino County, California.

5. Rights of tenants, as tenants only, under unrecorded leases.

ATTACHMENT D

Previous Phase I Environmental Site Assessment Reports

PHASE I ENVIRONMENTAL SITE ASSESSMENT

Cypress Avenue and Slover Avenue
Fontana, California

093-DUKE-020

Prepared For:

Duke Realty
200 Spectrum Drive, Suite 1600
Los Angeles, California 95113

Prepared By:

3478 Buskirk Avenue, Suite 100
Pleasant Hill, CA 94523

February 11, 2019

TABLE OF CONTENTS

PAGE

LIST OF FIGURES ..... **iv**
LIST OF TABLES ..... **iv**
LIST OF APPENDICES ..... **iv**

EXECUTIVE SUMMARY ..... **v**

TERMINOLOGY ..... **vii**

LIST OF ACRONYMS ..... **viii**

1.0 INTRODUCTION **1-1**
1.1 Purpose 1-1
1.2 Scope of Services 1-1
1.3 Significant Assumptions 1-1
1.4 Limitations and Exceptions 1-2
1.5 Special Terms and Conditions 1-3
1.6 User Reliance 1-3
1.7 Data Gaps 1-3

2.0 SITE DESCRIPTION **2-1**
2.1 Site Location and Ownership 2-1
2.2 Current Uses and Improvements of Subject Property 2-1
2.3 Current Land Uses of Adjoining and Surrounding Properties 2-1

3.0 USER PROVIDED INFORMATION **3-1**

4.0 RECORDS REVIEW **4-1**
4.1 Physical Setting Sources 4-1
4.1.1 Topography 4-2
4.1.2 Geology and Soils 4-2
4.2 Environmental Record Review 4-2
4.2.1 Standard and Additional Environmental Record Sources 4-3
4.2.2 Subject Property Environmental Record Results 4-4
4.2.3 Adjacent and Surrounding Properties' Environmental Record Results 4-5
4.3 Environmental Liens Search 4-5
4.4 Historical Use Records 4-6
4.4.1 Aerial Photographs 4-7
4.4.2 Topographic Maps 4-7
4.4.3 City Directories 4-8
4.4.4 Fire Insurance Maps 4-8
4.4.5 Building Permit Records 4-8
4.4.6 Property Tax Map Report 4-8
4.5 Record Review Findings 4-8

TABLE OF CONTENTS

PAGE

5.0 SITE RECONNAISSANCE 5-1
5.1 Hazardous Substances and Petroleum Products 5-1
5.2 Waste Generation, Storage, and Disposal 5-1
5.3 Underground Storage Tanks & Aboveground Storage Tanks 5-1
5.4 Polychlorinated Biphenyls (PCBs) and Oil-Containing Equipment 5-1
5.5 Other Observations 5-2
5.6 Findings from the Site Reconnaissance 5-2

6.0 INTERVIEWS 6-1

7.0 CONDITIONS OUTSIDE THE SCOPE OF ASTM E1527-13 7-1

8.0 CONCLUSIONS AND RECOMMENDATIONS 8-1

9.0 ENVIRONMENTAL PROFESSIONALS 9-1
9.1 Signatures of Responsible Environmental Professionals 9-1
9.2 Qualifications of Responsible Environmental Professionals 9-1

10.0 REFERENCES 10-1

LIST OF FIGURES

Figure 1 Site Location Map
Figure 2 Site Plan

LIST OF TABLES

Table 2-1 Adjacent and Surrounding Properties
Table 3-1 User Provided Information
Table 4-1 Physical Setting Sources
Table 4-2 Summary of Environmental Database Information
Table 4-3 Historical Use Summary

LIST OF APPENDICES

Appendix A User Questionnaire
Appendix B EDR Radius Map Report
Appendix C Environmental Lien and Activity and Use Limitation Report
Appendix D Aerial Photographs
Appendix E Topographic Maps
Appendix F City Directories Report
Appendix G Fire Insurance Maps
Appendix H Building Permits Report
Appendix I Property Tax Map Report
Appendix J Site Reconnaissance Photographs and Field Form

EXECUTIVE SUMMARY

Apex Companies, LLC (Apex) performed a Phase I Environmental Site Assessment (Phase I ESA) of the property located on the northwestern corner of the intersection of Cypress Avenue and Slover Avenue, Fontana, California, (Subject Property) on behalf of Duke Realty (Duke). The Subject Property is comprised of 5 lots identified as San Bernardino County Assessor's Parcel Number (APN) 025-116-410, 025-116-403, 025-116-404, 025-116-423 and 025-116-425 and encompasses approximately 9.7 acres. The Subject Property is located on the northwest corner of Cypress Avenue and Slover Avenue in Fontana, California, in a mixed light industrial/residential area. The Subject Property is zoned as Industrial General (IG) and consists of two residential lots, two vacant land lots, and one industrial lot. The Subject Property is bordered by Boyle Avenue to the north, Cypress Avenue to the east, Slover Avenue to the south, and residential properties to the west. The Subject Property is shown on a Site Location Map that is provided as **Figure 1** and a Site Plan which is provided as **Figure 2**.

Apex performed this ESA in accordance with the proposal dated October 23, 2018 and the American Society and Testing Materials (ASTM) E1527-13 and the U.S. Environmental Protection Agency's Standards and Practices for All Appropriate Inquiries, 40 Code of Federal Regulations (CFR) 312. The findings, opinions and conclusions of this ESA are for the confidential and exclusive use of Duke, its affiliates, employees, agents, successors, and assigns. Reliance on this report for any use by parties other than specifically stated is prohibited without the express written consent of Apex and Duke, and such use is at the sole risk of the User. Any exceptions to, or deletions from, this practice are described in Section 1.0 of this report.

This assessment has revealed no RECs in connection with the Subject Property and no further action is recommended.

TERMINOLOGY

This section contains definitions for technical terms used in the report. Italicized terms are defined in the American Society and Testing Materials (ASTM) Standard Practice E 1527-13 and provided below for easy reference.

Recognized Environmental Condition (REC): "The presence of any hazardous substances or petroleum products in, on, or at a property: (1) due to any release to the environment; (2) under conditions indicative of a release to the environment; or (3) under conditions that pose a material threat of a future release to the environment. De minimis conditions are not recognized environmental conditions."

Historical Recognized Environmental Condition (HREC): "A past release of any hazardous substances or petroleum products that has occurred in connection with the property and has been addressed to the satisfaction of the applicable regulatory authority or meeting unrestricted use criteria established by a regulatory authority, without subjecting the property to any required controls (for example, property use restrictions, activity and use limitations, institutional controls, or engineering controls). Before calling the past release a HREC, the environmental professional (EP) must determine whether the past release is a REC at the time the Phase I Environmental Site Assessment (ESA) is conducted (for example, if there has been a change in regulatory criteria). If the EP considers the past release to be a REC at the time the Phase I ESA is conducted, the condition shall be included in the conclusions section of the report as a REC."

Controlled Recognized Environmental Condition (CREC): "A REC resulting from a past release of hazardous substances or petroleum products that has been addressed to the satisfaction of the applicable regulatory authority (for example, as evidenced by the issuance of a no further action letter or equivalent, or meeting risk-based criteria established by the regulatory authority), with hazardous substances or petroleum products allowed to remain in place subject to the implementation of required controls (for example, property use restrictions, activity and use limitations, institutional controls, or engineering controls). A condition considered by the EP to be a CREC shall be listed in the findings section of the Phase I ESA report, and as a REC in the conclusions section of the Phase I ESA report."

De minimis condition: "A condition that generally does not present a threat to human health or the environment and that generally would not be the subject of an enforcement action if brought to the attention of appropriate governmental agencies. Conditions determined to be de minimis conditions are not RECs nor controlled recognized environmental conditions."

Business Environmental Risk: "A risk which can have a material environmental or environmentally-driven impact on the business associated with the current or planned use of a parcel of commercial real estate, not necessarily limited to those environmental issues required to be investigated in this practice. Consideration of business environmental risk issues may involve addressing one or more non-scope considerations."

Data Gap: "A lack of or inability to obtain information required by this practice despite good faith efforts by the EP to gather such information. Data gaps may result from incompleteness in any of the activities required by this practice, including, but not limited to site reconnaissance (for example, an inability to conduct the site visit), and interviews (for example, an inability to interview the key site manager, regulatory officials, etc.)".

LIST OF ACRONYMS

AAI	All Appropriate Inquiries
AMSL	Above Mean Sea Level
AOC	Area of Concern
APEX	Apex Companies, LLC
APN	Assessor's Parcel Number
AST	Aboveground Storage Tank
AUL	Activity and Use Limitations
ASTM	American Society and Testing Materials
BGS	Feet Below Ground Surface
CFR	Code Federal of Regulations
CREC	Controlled Recognized Environmental Condition
DOGGR	Division of Oil, Gas, and Geothermal Resources
DTSC	Department of Toxic Substances Control
ECHO	Enforcement & Compliance History Information
EDR	Environmental Data Resources, Inc.
EMI	Emission Inventory Data
EPA	Environmental Protection Agency
ESA	Phase I Environmental Site Assessment
FEMA	Emergency Management Agency
FINDS	Facility Index System
FIRM	Flood Insurance Rate Map
FWS	Fish and Wildlife Services
HAZNET	Hazardous Waste Information System
HIST LUST	Historical Leaking Underground Storage Tank

HREC	Historical Recognized Environmental Condition
1,1,1-TCA	1,1,1-Trichloroethane
ICIS	Integrated Compliance Information System
ISS	Intermediate Sandy Stratum
LQG	Large Quantity Generator
LSS	Lower Silty Stratum
LUST	Leaking Underground Storage Tank
PCB	Polychlorinated biphenyls
PCE	Tetrachloroethylene
RCRA	Resource Conservation and Recovery Act
RWQCB	Regional Water Quality Control Board
REC	Recognized Environmental Condition
SEMS	Superfund Enterprise Management Services
SLIC	Spills, Leaks, Investigation, and Cleanup
SQG	Small Quantity Generator
SVE	Soil Vapor Extraction
SWEEPS	Statewide Environmental Evaluation and Planning System
SWIMS	Solid Waste Information Management System
TCE	Trichloroethylene
USGS	United States Geological Society
USS	Upper Silty Stratum
UST	Underground Storage Tank
VOC	Volatile Organic Compound

1.0 INTRODUCTION

1.1 Purpose

Apex Companies, LLC has prepared this Phase I Environmental Site Assessment (ESA) at the request of the Duke Realty (Duke) to identify *recognized environmental conditions (RECs)* that may pose potential environmental risks associated with the Subject Property located at the northwest corner of Cypress Avenue and Slover Avenue in Fontana, California.

1.2 Scope of Services

This ESA was conducted in good commercial and customary practice by utilizing the American Society and Testing Materials (ASTM) E1527-13 "Standard Practice for Environmental Site Assessments: Phase I Environmental Site Assessment Process" and the U.S. Environmental Protection Agency's (EPA) Standards and Practices for All Appropriate Inquiries (AAI), 40 Code of Federal Regulations (CFR), Part 312. The scope of services performed were in accordance with the proposal dated October 23, 2018 and included evaluation of the following:

- Review of environmental databases to obtain information concerning the current and historical usage, storage, treatment, and disposal of hazardous substances on and in the vicinity of the Subject Property;
- Review available files, as appropriate, from the California Regional Water Quality Control Board, California Department of Toxic Substances Control, California Department of Conservation Division of Oil, Gas, & Geothermal Resources, San Bernardino County, and City of Fontana;
- Review of historical aerial photographs, topographic maps, fire insurance maps, and city directories;
- An on-site survey of the Subject Property and visual evaluation of surrounding properties;
- Conduct interviews with representatives of regulatory agency(s), current property owner/operator, and/or consultants for owner/operator; and
- Prepare draft Phase I ESA Report documenting findings for review by Duke prior to finalizing.

1.3 Significant Assumptions

Apex has performed the historical and environmental record searches in accordance with current ASTM and industry practice. The data, findings, and conclusions presented in this ESA are based upon a detailed search, review, and analysis of the documents and interviews as well as observations made during the site reconnaissance. Conclusions reached regarding the conditions of the Subject Property do not represent a warranty that all areas within the Subject Property are of a similar quality as may be inferred from observable conditions and available history of the Subject Property. As stated in the ASTM Standard, no ESA can wholly eliminate uncertainty regarding the potential for environmental liability in connection with the Subject Property. Apex's evaluation and

analysis are intended to reduce, not eliminate, the potential for conditions that result in liability for the User of this ESA.

1.4 Limitations and Exceptions

This report was prepared as a result of a contractual agreement that defined the approach and scope of services to be employed during the course of the investigation. The opinions and conclusions expressed in this study have been based strictly on the results of these contracted services. The scope of this ESA is intended to aid in the evaluation of RECs. The services provided by Apex should not be construed as a warranty or guarantee that no RECs exist at the Subject Property or that all RECs have been uncovered. No conclusions are stated or implied concerning the suitability of the Subject Property for its eventual use. This document is not intended for purposes other than those expressly set forth herein or for use by parties other than for whom it has been prepared.

As outlined in the ASTM Standard for ESAs and Apex's scope of work, this project was non-intrusive in nature and did not include any sampling or testing of soils, groundwater, surface water, or other materials. Additionally, unless specifically described in this report, Apex's scope of work explicitly excluded issues that are outside the scope of ASTM E1527-13 which would constitute a business environmental risk as defined by ASTM. The ASTM Standard Practice E1527-13 recognizes, but not limited to, the following inherent limitations for this ESA:

- Uncertainty is Not Eliminated - No ESA can wholly eliminate uncertainty regarding the potential for RECs in connection with a property. Performance of this practice is intended to reduce, but not eliminate, uncertainty regarding the potential for RECs, and this practice recognizes reasonable limits of time and cost.
- Not Exhaustive - All Appropriate Inquiry does not mean an exhaustive assessment of a property. There is a point at which the cost of information obtained, or the time required to gather it outweighs the usefulness of the information and, in fact, may be a material detriment to the orderly completion of transactions.
- Level of Inquiry Is Variable - Not every property will warrant the same level of assessment. Consistent with good commercial or customary practice, the appropriate level of environmental site assessment will be guided by the type of property, the expertise and risk tolerance of the user, and the information developed in the course of the inquiry.

In general, the EPA does not regulate indoor air quality except to the extent that indoor air impacts are caused by releases of hazardous substances into subsurface soil or groundwater (vapor intrusion). ASTM E1527-13 defines "migrate" and "migration" as referring to the movement of hazardous substances or petroleum products in any form, including solid and liquid at the surface or subsurface, and vapor in the subsurface. Vapor migration in the subsurface is described in Guide E2600 – Guide for Vapor Encroachment Screening on Property Involved in Real Estate Transactions; however, nothing in ASTM E1527-13 requires application of the Guide E2600 to achieve compliance with all appropriate inquiries.

An ESA completed less than 180 days prior to the date of acquisition of the property or (for transactions not involving an acquisition) the date of the intended transaction, is presumed to be valid. An ESA meeting or exceeding this practice and for which the information was collected or updated within one year prior to the date of the intended transaction, may be used provided that the following components of the ESA were conducted or updated within 180 days of the date of purchase or the date of the intended transaction:

- interviews with owners, operators, and occupants;
- searches for recorded environmental cleanup liens;
- reviews of federal, tribal, state, and local government records;
- visual inspections of the property and of adjoining properties, and;
- the declaration by the environmental professional responsible for the assessment or update.

1.5 Special Terms and Conditions

This project was performed in accordance with the scope of work, terms and conditions and limitations stated in the proposal dated October 23, 2018, and as stated in this report. There are no other special terms or conditions concerning this project.

1.6 User Reliance

This report documents the ESA of the Subject Property performed by Apex in accordance with the proposal and in accordance with ASTM E1527-13 and the U.S. EPA Standards and Practices for All Appropriate Inquiries, 40 CFR 312. The findings, opinions and conclusions of this Phase I ESA are for the confidential and exclusive use of Duke, its affiliates, employees, agents, successors, and assigns. Reliance on this report for any use by parties other than specifically stated is prohibited without the express written consent of Apex and Duke, and such use is at the sole risk of the user.

1.7 Data Gaps

Available historical information enabled Apex to identify the first developed use of the property and at approximately 10-year intervals to the present, such that significant data gaps were not encountered.

2.0 SITE DESCRIPTION

2.1 Site Location and Ownership

The Subject Property is located at the northwest corner of Cypress Avenue and Slover Avenue in Fontana, California and is identified as San Bernardino County Assessor's Parcel Numbers (APN) 025-116-410, 025-116-403, 025-116-404, 025-116-423 and 025-116-425 that together encompass approximately 9.7 acres. According to information provided on the Environmental Data Resources, Inc. (EDR) Environmental Lien and AUL Search, lot 025-116-410 is addressed as 16395 Boyle Avenue and owned by Bonnie M. Romero; lot 025-116-403 is addressed as 16409 Boyle Avenue and owned by Baldomero Trujillo; lots 025-116-404 and 025-116-423 are owned by Vicki Lynn Wong Trustee; and lot 025-116-425 is addressed as 16470 Slover Avenue and owned by Trade Solutions, LLC. The Subject Property is zoned as Industrial General (IG) and is located in a mixed light industrial and residential use area. The Subject Property is shown on a Site Location Map that is provided as **Figure 1** and a Site Plan which is provided as **Figure 2**.

2.2 Current Uses and Improvements of Subject Property

The Site is occupied by three residences, two trailers, one barn, and one industrial building (Material Trade Solutions). Material Trade Solutions occupies the southern portion of the Site and has operated as a recycling facility since 2004. Multiple shipping containers and other storage units are located on the Material Trade Solutions portion of the Subject Property. Residences are located on the northwestern, northern, and southeastern portion of the Site, while vacant land is located on the northeastern portion.

2.3 Current Land Uses of Adjoining and Surrounding Properties

The Subject Property is located in a light industrial and residential land use area as shown on the Site Plan, provided as **Figure 2**. Properties surrounding the Subject Property to the west, east, and south are primarily residential, while the properties to the north are light industrial. (**Table 2-1**). Apex's visual and record review of adjoining and surrounding properties did not identify any current uses that are considered to be a REC with respect to the Subject Property.

TABLE 2-1: Adjacent and Surrounding Properties

Direction	Description
North (beyond Boyle Avenue)	Vacant light industrial property addressed as 16368 Boyle Avenue, OHNO Construction addressed as 16346 Boyle Avenue, and Jacob Transport addressed as 16434 Boyle Avenue.
East	Two residential properties and vacant land.

TABLE 2-1: Adjacent and Surrounding Properties	
Direction	**Description**
(beyond Cypress Avenue)	
South (beyond Slover Avenue)	Residences and vacant land
West	Vacant and residential.

3.0 USER PROVIDED INFORMATION

This section summarizes the information provided by the User, Duke Realty (Duke), for this Phase I ESA. A User Questionnaire was prepared and sent to Duke to help retrieve the needed information and assist in gathering appropriate information that may help identify potential RECs on the property. At the time this report was prepared, the User Questionnaire had not been returned to Apex. A copy of the uncompleted questionnaire is provided in **Appendix A**. Information provided is summarized in **Table 3-1** and elsewhere in this report.

TABLE 3-1: User Provided Information

Data Type	Information Provided
Environmental Liens, AUL, Title Records	The Subject Property does not have any Environmental Liens. No AULs were included on the EDR search report.
Specialized User Knowledge	The User did not have specialized knowledge of the Subject Property.
Commonly Known or Reasonably Ascertainable Information	No commonly known document impacting the Subject Site are available.
Valuation Reduction for Environmental Issues	The User is responsible to perform the additional inquiries regarding purchase price to the fair market value of the Site.
Reason for Performing Phase I ESA	This Phase I ESA was performed at the request of Duke in anticipation of an acquisition involving the Subject Property, for the User to qualify for defenses to CERCLA liability, and as part of Duke's Due Diligence for the acquisition loan requirements.
Other User Provided Information	No additional user information was provided regarding the Subject Property.

4.0 RECORDS REVIEW

This section summarizes all records obtained by Environmental Data Resources, Inc. (EDR) and reviewed by Apex to help identify RECs in connection with the Subject Property. The first section discusses the physical setting sources that will provide an understanding of the physical characteristics of the Subject Property and surrounding area. This important information will help determine likelihood of potential of contaminants migrating onto the Subject Property from surrounding properties with environmental contaminants. The next section reviews current and historical environmental records associated with the Subject Property and surrounding properties. Relevant listings will be discussed and reviewed for potential RECs. The section for historical use record review will follow to develop a history of the previous uses of the Subject Property and surrounding area to help identify RECs from past uses followed by a findings section where identified RECs and information is summarized. The EDR Radius Map Report can be found in **Appendix B**.

4.1 Physical Setting Sources

Although the ASTM E1527-13 Standards only require a current U.S. Geological Survey (USGS) 7.5-Minute Topographic Map for analysis, that is not enough information to fully characterize the physical setting of the Subject Property. Apex utilized several sources to understand the physical properties of the Subject Property and surrounding area, as shown in **Table 4-1**. This information will determine the likelihood of hazardous substances and/or petroleum contaminants migrating from surrounding areas through the soil and groundwater onto the Subject Property. More importantly, it will also identify significant environmental record listings in the following sections that are upgradient of groundwater flow where the contaminants could migrate onto the Subject Property.

TABLE 4-1: Physical Setting Sources

Data Type	Data Source
Topography	United States Geological Survey (USGS) 7.5-minute topographic maps provided by EDR
Floodplain	Federal Emergency Management Agency (FEMA), Flood Insurance Rate Map
Wetlands	Fish and Wildlife Service (FWS) National Wetlands Inventory (http://www.fws.gov/wetlands/data/mapper.html)
Soils	United States Department of Agriculture (USDA) – Natural Resources Conservation Service (NRCS) Web Soil Survey (WSS) (http://websoilsurvey.nrcs.usda.gov/app/)
Geology	Geologic Age and Rock Stratigraphic Unit Source: P.G. Schruben, R.E. Arndt and W.J. Bawiec, Geology of the Conterminous U.S. at 1:2,500,000 Scale - a digital representation of the 1974 P.B. King and H.M. Beikman Map, USGS Digital Data Series DDS - 11 (1994)

4.1.1 Topography

Based on site observations and a USGS topographic map of the area, the Subject Property is relatively flat. Based on the United States Geological Survey (USGS) 7.5-Minute Topographic Map Series, Fontana, California, Quadrangle Topographic Map, 2012, the property is located approximately 1,090 feet above mean sea level (MSL) and has a sloping topography towards the south-southwest.

4.1.2 Geology and Soils

The site is located in the northeastern portion of the Peninsular Ranges Geomorphic Province. Quaternary alluvial fan deposits derived from the neighboring mountains underlie the site. The nearest active faults include the Rialto-Colton fault, located approximately 4 miles to the northeast and the San Jacinto fault zone located approximately 7 miles to the northeast.

Based on a review of the US Department of Agriculture's (USDA) Soil Conservation Service (SCS) maps, the Subject Property is primarily underlain by the Tujunga loam sand series. The Tujunga soil series consist of very deep, somewhat excessively drained soils that formed in alluvium from granitic sources.

4.1.3 Hydrology and Hydrogeology

The Subject Property, located within the Upper Santa Ana Valley groundwater sub-basin, does not have surface water bodies on the property or in the immediate vicinity. However, the nearest bodies of water are the San Jacinto River located approximately 5.3 miles southeast of the Subject Property and Lake Mathews located approximately 14 miles south of the Subject Property. The radius map within the EDR Report (**Appendix B**) contains layers from the Federal Emergency Management Agency's (FEMA) Flood Insurance Rate Map (FIRM) and the FWS National Wetlands Inventory Map. This figure shows that the Subject Property is not located on a national or state wetland or within a 100-year or 500-year flood zone.

Groundwater flow beneath the Subject Property was estimated using several sources on the California Water Resources Control Board's GeoTracker Database. The closest site with groundwater data is the Circle K Store closed cleanup project located at 16880 Slover Avenue, Fontana located approximately 2,500 feet east of the Subject Property. According to a Case Closure Summary dated October 21, 2011, the depth to groundwater was estimated at greater than 330 feet below ground surface (bgs).

4.2 Environmental Record Review

The purpose of the environmental record review is to identify any records that are currently or historically associated with the Subject Property or adjacent/surrounding properties. This information will help identify any RECs in connection with the Subject Property and whether the listed sites with environmental records have current or former releases of hazardous substances and/or petroleum products that may have the potential to migrate onto the Subject Property.

4.2.1 Standard and Additional Environmental Record Sources

Consistent with ASTM E1527-13, a search of federal, state, and tribal environmental record sources within the established minimum search distances was conducted for the Subject Property by EDR and provided to Apex for review. The records search is used to identify adjoining or surrounding properties within the minimum search distance that may have a REC, HREC, CREC, or a de minimis condition that may exist at the Subject Property in connection with the searched listing. Apex reviewed the listings provided in the EDR report and summarized significant listings below. A full list of databases searched for this review can be found in the EDR Radius Map report in **Appendix B**.

Environmental record sources required by the ASTM standard are listed below in Table 4-2 along with the additional database sources that were searched and produced a record result. Pertinent findings from the record review are discussed at the end of this section while significant findings as they pertain to RECs are discussed in Section 4.4 and referenced in Section 8.0, Conclusions and Recommendations.

TABLE 4-2: Summary of Environmental Database Information

Environmental Record	Search Distance (Miles)	Listings within Search Distance	Subject Property Listed?
Standard Environmental Records Sources Required by ASTM E1527-13			
Federal National Priorities Sites List (NPL)	1.0	0	No
Federal Delisted NPL Sites	1.0	0	No
Federal SEMS Sites (Former CERCLIS)	0.5	0	No
Federal SEMS Archive Sites (Former CERCLIS NFRAP)	0.5	0	No
Federal RCRA CORRACTS Facilities	1.0	0	No
Federal RCRA Non-CORRACTS TSD Facilities List	0.5	0	No
Federal RCRA Generators List	0.25	0	No
Federal Institutional Control / Engineering Control Registries (IC/EC)	0.5	0	No
Federal Emergency Response Notification System (ERNS) List	Site	0	No
State / Tribal-Equivalent NPL Sites	1.0	1	No
State / Tribal-Equivalent CERCLIS Sites	1.0	13	No
State / Tribal-Equivalent Landfill and Solid Waste Disposal Sites	0.5	0	No
State / Tribal-Equivalent Leaking Storage Tank (LUST) Sites	0.5	2	No
State / Tribal Registered Storage Tank List	0.25	0	No

TABLE 4-2: Summary of Environmental Database Information			
Environmental Record	**Search Distance (Miles)**	**Listings within Search Distance**	**Subject Property Listed?**
State / Tribal Voluntary Cleanup Sites (VCP)	0.5	0	No
State / Tribal Brownfields Sites	0.5	0	No
Additional State and Federal Record Sources			
U. S. Brownfields	0.50	0	No
Local Lists of Landfill / Solid Waste Disposal Sites	0.50	0	No
Local Lists of Hazardous Waste / Contaminated Sites	1.0	1	No
Local Lists of Registered Storage Tanks	0.25	0	No
Local Land Records	0.50	0	No
Records of Emergency Release Reports	Site	0	No
RCRA NonGen / NLR	0.25	0	No
ICIS	Site	0	No
FINDS	Site	0	No
ECHO	Site	0	No
California Dry Cleaners	0.25	0	No
California EMI	Site	0	No
California HAZNET	Site	0	No
California Historic CORTESE	0.50	1	No
San Bernardino County Permits	0.25	7	Yes
HWP	1.0	1	No
CA NPDES	Site	1	Yes
CA CIWQS	Site	1	Yes
CA CERS	Site	0	No
EDR Historical Auto Station	0.125	2	No

4.2.2 Subject Property Environmental Record Results

The Subject Property was listed in the following databases in the EDR report:

- CA National Pollutant Discharge Elimination System (NPDES);
- CA California Integrated Water Quality System Project (CIWQS); and
- San Bernardino County Permits

South Coast Recycling, addressed as 16470 Slover Avenue and located on the southern portion of the Subject Property, was identified on the CA NPDES database with NPDES number CAS000002. According to the database report, a NPDES permit was terminated at this property on January 20, 2016. Two San Bernardino County permits identified as PT0022353 and PT0022354 were identified as special handler and special generator permits, respectively. Both of these permits expired on October 31, 2010. Given that South Coast Recycling was not identified on other environmental databases, Apex does not consider the Subject Property listing on the CA NPDES, CA CIWQS, and San Bernardino County Permits a REC.

4.2.3 Adjacent and Surrounding Properties' Environmental Record Results

There are several listings in the EDR report for off-site facilities within applicable ASTM search radii. Several of these listings (i.e., small quantity hazardous waste generators, registered and historical underground storage tanks [USTs], solid waste disposal sites, permitted hazardous waste facilities), by themselves, are not indicative of a contamination concern and, therefore, are not discussed herein and were not further evaluated for purposes of this assessment. A number of facilities appear on databases indicating potential contamination concerns (e.g., ENVIROSTOR, California Leaking Underground Storage Tank [CA LUST]; Spills, Leaks, Investigation, and Cleanup [SLIC], California DTSC Dry Cleaners (CA DRYCLEANERS)). Of the listings in the EDR report for off-site facilities within applicable ASTM search radii, no listings on databases indicating potential contamination concerns are located within 2,300 feet to the Subject Property. In addition, no open cases are located within a half-mile of the Subject Property. Given the locations of these listings and the closed case status, Apex does not consider adjacent and surrounding properties of the Subject Property a REC.

4.3 Environmental Liens Search

Environmental liens and Activity/Use Limitations (AULs) can commonly be found within recorded land title records (e.g., County Recorder/Registry of Deeds). The types of title reports that may disclose environmental liens and AULs include Preliminary Title Reports, Title Commitments, Condition of Title, and Title Abstracts. Chain-of-title reports will not normally disclose environmental liens or AULs. Environmental liens and AULs that are imposed by judicial authorities may be recorded or filed in judicial records only. An environmental lien report was obtained from EDR for review.

No Environmental Liens or AULs were included on the EDR search report. The Environmental Lien and AUL Search Report is included in **Appendix C**.

4.4 Historical Use Records

Apex reviewed reasonably ascertainable records documenting the history of the use and/or ownership of the Subject Property and adjoining/surrounding properties. **Table 4-3** below summaries this historical use information. Further significant details of displayed uses in **Table 4-3** are summarized in this section by the source from which the information was obtained.

TABLE 4-3: Historical Use Summary

Period	Source	Description
1890s	Topographic Map	The Subject Property is undeveloped.
1900s	Topographic Map	The Subject Property is undeveloped.
1930s	Aerial Photograph	The Subject Property is depicted as undeveloped, agricultural land. Residential properties and farmland are depicted in all directions of the Subject Property. Boyle Avenue is depicted to the north, Cypress Avenue is depicted to the east, and Slover Avenue is depicted to the south.
1940s	Aerial Photograph Topographic Map	The Subject Property and surrounding properties in all directions are depicted essentially unchanged from the 1930s.
1950s	Aerial Photograph Topographic Map City Directory	In the 1959 aerial photograph, the Subject Property is depicted developed with two residential buildings on the northwestern portion of the Site, and four commercial chicken houses on the southern portion. Vacant land is depicted on the northeastern portion of the Site. Zenz Ludwig is identified as the occupant of the 16470 Slover Avenue portion of the Site in the 1955 city directory. Surrounding properties in all directions are depicted as residential and farmland.
1960s	Aerial Photograph Topographic Map City Directory	In the 1966 aerial photograph, the Subject Property is depicted essentially unchanged from the 1959 aerial photograph, except for the addition of four commercial chicken houses on the southern portion. Occupants of the Subject Property identified on the 1960s city directories include James H Fobian (16470 Slover Avenue), David D. Cunningham (16395 Boyle Avenue), and Chapa Salome Esther (16409 Boyle Avenue). Surrounding properties in all directions are depicted essentially unchanged from the 1950s.
1970s	Aerial Photograph Topographic Map City Directory	In the 1975 aerial photograph, the Subject Property and surrounding properties in all directions are depicted essentially unchanged from the 1966 aerial photograph. Occupants of the 16395 Boyle Avenue portion include Frank Hubka in 1970 and Anthony O'Neal in 1975.
1980s	Aerial Photograph Topographic Map	The Subject Property and the surrounding areas appear relatively unchanged from the previous aerial photographs and topographic map
1990s	Aerial Photograph	The Subject Property and the surrounding areas appear relatively unchanged from the previous aerial photographs.

TABLE 4-3: Historical Use Summary		
Period	**Source**	**Description**
2000s	Aerial Photograph City Directory	The Subject Property is depicted developed in its current configuration with two residential properties on the northwestern portion, vacant land on the northeastern portion, a residential property on the southeastern portion, and a light industrial/commercial property on the southern portion. According to city directories, occupants of 16470 Slover Avenue include Filiberto Tapia in 2002, Herbert Clotts in 2003, Dealer Trade Solutions, Inc., Elisco Navarro, and Pac Auto Transport in 2008. In addition, Baldomero Trujillo is identified as the occupant of 16409 Boyle Avenue in the 2003 and 2008 city directories. Light industrial properties are located beyond Boyle Avenue to the north, and residential properties are depicted to the west, beyond Cypress Avenue to the east, and beyond Slover Avenue to the south.
2010s	Aerial Photograph Topographic Map City Directory	The Subject Property and surrounding areas appear relatively unchanged from the previous aerial photographs. According to city directories, occupants of 16470 Slover Avenue include EZ Registration Services, Inc., Pacific Auto Transport, Sealed Bid Auctions, Inc., and South Coast Recycling in 2010, and Sealed Bid Auctions, Inc. and South Coast Recycling in 2014.

4.4.1 Aerial Photographs

Digital aerial photographs dated 1938, 1948, 1953, 1959, 1966, 1975, 1985, 1990, 1994, 2006, 2009, 2012, and 2016 provided by EDR were reviewed by Apex. Copies of aerial photographs can be found in **Appendix D**.

4.4.2 Topographic Maps

EDR provided historic topographic maps with coverage of the Subject Property dated 1896, 1898, 1901, 1942, 1943, 1953, 1954, 1967, 1973, 1975, 1980, and 2012. Because they show many man-made features not evident in photographs, historical topographic maps are useful in documenting the history of developments and land use features on many properties, particularly those in rural, unincorporated areas. From 1896 to 1943, the property is depicted as undeveloped land, while structures are located on the surrounding areas in all directions. From 1953 to 1967, two unlabeled structures are depicted on the northwestern portion, one unlabeled structures are depicted on the southern portion, and undeveloped land is depicted on the northeastern portion. Surrounding properties are depicted essentially unchanged. From 1973 to 1980, the Subject Property is depicted essentially unchanged, except for the addition of a large structure on the southeastern portion. Surrounding properties in all directions are depicted essentially unchanged except for the addition of barn structures to the east and south. The 2012 map does not depict individual structures at the property or the surrounding areas. The review of historical USGS Topographic Maps did not identify

specific past uses indicating recognized environmental conditions in, on, or at the property or surrounding area. Copies of these maps are included in **Appendix E**.

4.4.3 City Directories

EDR provided historic city directories for the years 2005, 2010, and 2014. Historical city directories, listed by street address, are frequently useful in documenting the historical occupancy of properties in urban or otherwise incorporated areas that have a significant history of developed commercial use. A copy of the City Directories Results is included as **Appendix F**.

4.4.4 Fire Insurance Maps

The Subject Property is an unmapped property on the EDR fire insurance maps. The certified Sanborn search results are included in **Appendix G**.

4.4.5 Building Permit Records

Building permit records can be used to identify structures and/or features of previous or current properties on the Subject Property and adjacent/surrounding properties. This information can be used to determine potential environmental concerns through the presence of USTs, sump pumps, septic tanks and connection dates to sewer, electrical, water, and natural gas.

Mechanical and electrical permits were found for the portion of the Subject Property addressed as 16470 Slover Avenue, as well as business licenses for an automobile auction/wholesale dealer and miscellaneous personal services (Dealer Trade Solutions), office management services (Pacific Auto Transport), and automobile services (EZ Registration Services) in 2007 and 2008. New commercial building licenses for recycling centers are listed at 16470 Slover Avenue in 2011 and 2013. A copy of the building permits report for the Subject Property and surrounding properties is included as **Appendix H**.

4.4.6 Property Tax Map Report

The EDR Property Tax Map Report indicated that the Subject Property is identified as APN 025-116-410, 025-116-403, 025-116-404, 025-116-423 and 025-116-425 and encompasses 9.7 acres. A copy of the Property Tax Map Report is included as **Appendix I**.

4.5 Record Review Findings

Apex reviewed the available environmental and historical records for the Subject Property according to ASTM E1527-13 Standards.

The California State Water Resources Control Board GeoTracker website does not contains any documents regarding the Subject Property.

5.0 SITE RECONNAISSANCE

The Subject Property was inspected on November 1, 2018 by Apex representative Stephanie Lapeyre-Montrose, under the supervision of Paisha Jorgensen, a qualified environmental professional. Weather conditions at the time of the inspection were sunny, clear, and windy, with temperatures of approximately 60 degrees Fahrenheit. During site reconnaissance, Apex representatives were accompanied by Mr. John Carlo, owner of Material Trade Solutions, and one of the owners of the Subject Property. Site reconnaissance consisted of a walk-through of the Subject Property. The residential properties of the Subject Property were not accessible during the Site reconnaissance and were viewed from the southern and northeastern portions. Detailed information on the Site Reconnaissance can be found in **Appendix J**, which contains photographs taken during the site walk and the field form used with detailed information on what was seen on the Subject Property. This section summarizes significant findings observed during the site inspection of the Subject Property.

5.1 Hazardous Substances and Petroleum Products

Apex observed a drum repair area on the recycling center on the southern portion of the Subject Property. During the Site reconnaissance, Apex observed multiple empty 55-gallon drums and 200-gallon totes located in the drum repair area. According to Mr. John Carlo, the drums are all empty, with possible residual chemicals on walls. Material Trade Solutions cut up the empty drums and send them offsite for cleaning. No drum cleaning is reportedly conducted on Site.

Four 5-gallon buckets of engine oil were observed on the asphalt pavement of recycling center portion of the Site. No leaks were observed in the vicinity of these buckets.

5.2 Waste Generation, Storage, and Disposal

According to Mr. Carlo, hazardous or regulated waste is not generated, stored, or disposed of at the Subject Property.

5.3 Underground Storage Tanks & Aboveground Storage Tanks

Apex did not observe any evidence of existing USTs at the Subject Property.

5.4 Polychlorinated Biphenyls (PCBs) and Oil-Containing Equipment

Polychlorinated biphenyls (PCBs) are known to be a component in fluids used in electrical and hydraulic equipment, lubricating oils, paints and coatings manufactured prior to 1979. In the event of a leak or release of fluid or oil-containing equipment, the owner is responsible for remediation. No transformers were observed on the Subject Property.

5.5 Other Observations

Apex did not find evidence of unusual odors, wells, stressed vegetation, ponds, or lagoons on the Subject Property. A septic system was reported at the residential property on the southeastern portion of the Subject Property; however, Apex was not provided access to the residential property at the time of the Site reconnaissance.

5.6 Findings from the Site Reconnaissance

Apex did not identify RECs associated with the Subject Property during the Site reconnaissance.

6.0 INTERVIEWS

On November 1, 2018, Apex interviewed Mr. John Carlo, owner of Material Trade Solutions and one of the current owners of the Subject Property, regarding the history of the Site. Mr. Carlo reported the he purchased his portion of the Subject Property in 2004, and that the southern portion of the Subject Property was historically operated as a chicken farm. Mr. Carlo reported that no chemicals are stored on the Material Trade Solutions portion of the Site and that all drums stored on Site are empty. Additional information provided by Mr. Carlo are discussed in Section 5.

7.0 CONDITIONS OUTSIDE THE SCOPE OF ASTM E1527-13

According to the ASTM E1527-13 Standards, Duke Realty may conduct additional investigations to assess other environmental conditions in connection with the commercial real estate. No conditions outside the scope of ASTM E1527-13 were part of the scope of work for this project.

8.0 CONCLUSIONS AND RECOMMENDATIONS

Apex performed this Phase I ESA in accordance with the U.S. Environmental Protection Agency's 40 CFR, Part 312 Standards and Practices for All Appropriate Inquiries (AAI) and ATSM E1527-13: "Standard Practice for Environmental Site Assessments: Phase I Environmental Site Assessment Process" and the work order from Duke Realty to Apex dated October 23, 2018. Any exceptions to, or deletions from, this practice are described in Section 1.0 of this report.

This assessment has revealed no RECs in connection with the Subject Property, and no further action is recommended.

9.0 ENVIRONMENTAL PROFESSIONALS

9.1 Signatures of Responsible Environmental Professionals

We declare that, to the best of our professional knowledge and belief, we meet the definition of Environmental Professional as defined in § 312.10 of 40 CFR Part 312, and we have the specific qualifications based on education, training, and experience to assess a property of the nature, history, and setting of the Subject Property. We have developed and performed all appropriate inquiries in conformance with the standards and practices set forth in 40 CFR Part 312.

Dan Hisey
Project Scientist

Paisha Jorgensen
Principal Geologist

9.2 Qualifications of Responsible Environmental Professionals

Mr. Dan Hisey was the environmental professional who performed this environmental site assessment. Mr. Hisey has a Bachelor of Science Degree in Environmental Science, has been performing environmental assessments of commercial real estate for over fifteen years, and is an environmental professional as defined in § 312.10 of 40 CFR Part 312.

Mr. Jorgensen has a Bachelor of Science Degree in Geological Sciences and has over 18 years of professional experience in the environmental consulting field. Mr. Jorgensen is an environmental professional as defined in § 312.10 of 40 CFR Part 312.

10.0 REFERENCES

California State Water Resources Control Board (SWRCB). GeoTracker data management system. 2015. http://www.geotracker.waterboards.ca.gov.

Department of Toxic Substances Control (DTSC). Envirostor data management system. 2018. http://www.envirostor.dtsc.ca.gov.

Environmental Data Resources, Inc. The EDR Aerial Photo Decade Package. October 29, 2018.

Environmental Data Resources, Inc. EDR Building Permit Report. October 29, 2018.

Environmental Data Resources, Inc. The EDR City Directory Abstract. October 30, 2018.

Environmental Data Resources, Inc. EDR Historical Topo Map Report. October 26, 2018.

Environmental Data Resources, Inc. The EDR Property Tax Map Report. October 26, 2018.

Environmental Data Resources, Inc. The EDR Radius Map Report with GeoCheck. October 26, 2018.

Federal Emergency Management Agency (FEMA), Flood Insurance Rate Map.

Fish and Wildlife Service (FWS) National Wetlands Inventory. 2018. http://www.fws.gov/wetlands/data/mapper.HTML.

Geologic Age and Rock Stratigraphic Unit Source: P.G. Schruben, R.E. Arndt and W.J. Bawiec, Geology of the Conterminous U.S. at 1:2,500,000 Scale - a digital representation of the 1974 P.B. King and H.M. Beikman Map, USGS Digital Data Series DDS - 11 (1994).

United States Department of Agriculture (USDA) – Natural Resources Conservation Service (NRCS) Web Soil Survey (WSS). http://websoilsurvey.nrcs.usda.gov/app/.

FIGURES

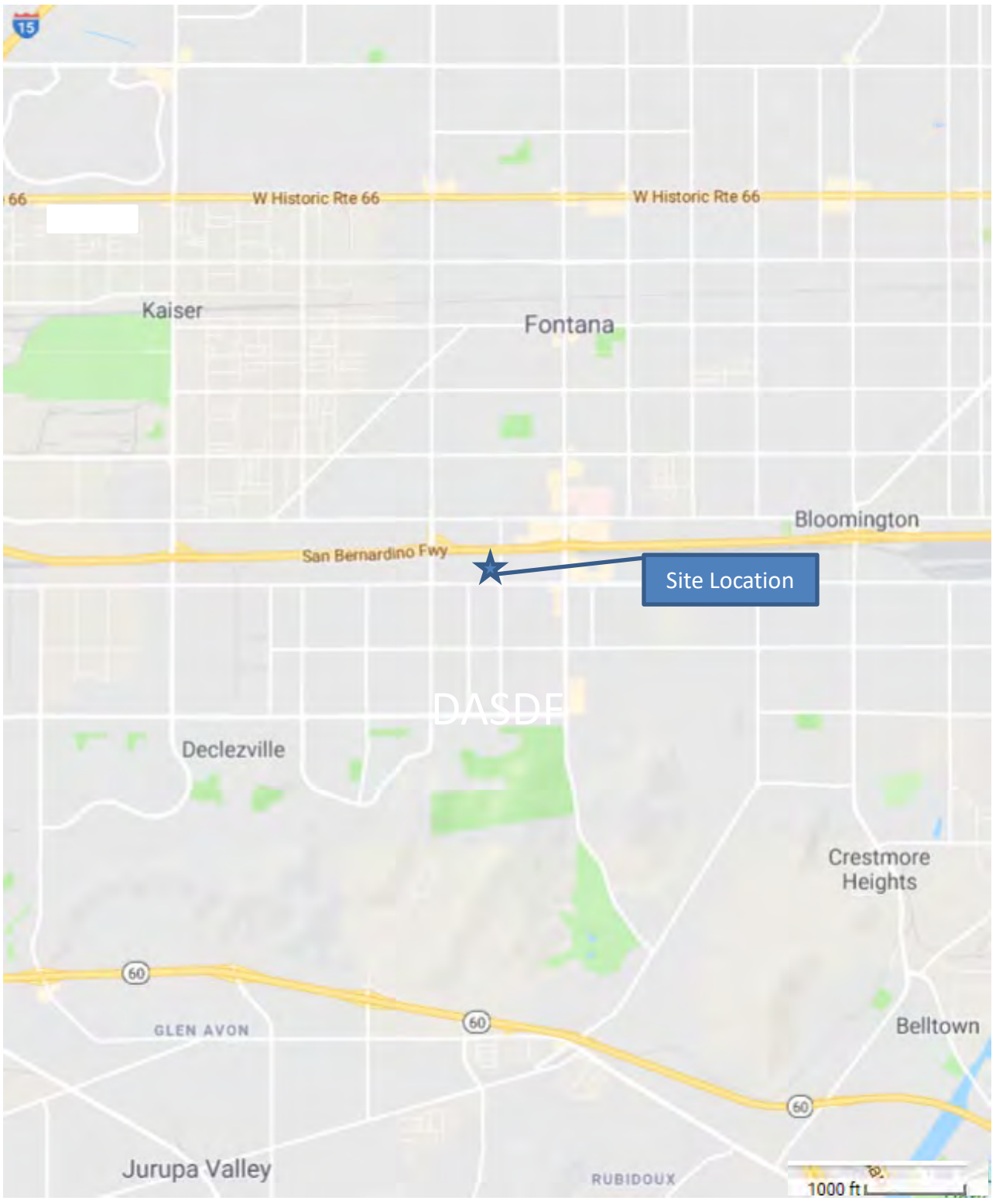

APEX

3478 BUSKIRK AVENUE, SUITE 100
PLEASANT HILL, CA 94523

Duke Realty
Cypress Avenue and
Slover Avenue
Fontana, California

SITE LOCATION MAP

FILE NAME	DATE	DR. BY	APP. BY	PROJECT #	FIGURE #
	10/31/18	TC	BR		**1**

APEX 3478 BUSKIRK AVENUE, SUITE 100 PLEASANT HILL, CA 94523	Duke Realty Cypress Avenue and Slover Avenue Fontana, California			**SITE PLAN**		
	FILE NAME	DATE 10/31/18	DR. BY TC	APP. BY BR	PROJECT # 093-DUKE-020	FIGURE # 2

APPENDIX A

USER QUESTIONNAIRE

INTRODUCTION

In order to qualify for one of the Landowner Liability Protections ("LLPs") offered by the Small Business Liability Relief and Brownfields Revitalization Act of 2001 (the "Brownfields Amendments"), the user must provide the following information (if available) to the environmental professional. Failure to provide this information could result in a determination that "all appropriate inquiry" is not complete. The respondent is welcome to provide supporting documentation as attachments.

QUESTIONS

1.	**Environmental cleanup liens that are filed or recorded against the site (40 CFR 312.25).**		
1A Was the title reviewed for environmental cleanup liens against the property?		Yes	
		No	
1B. Are you aware of any environmental cleanup liens against the property that are filed or recorded under federal, tribal, state or local law? If yes, please provide details and copies of supporting documents.			
Yes			
No			

2.	**Activity and land use limitations that are in place on the site or that have been filed or recorded in a registry (40 CFR 312.26).**		
2A. Was the title reviewed for Activity & Use Limitations for the property?		Yes	
		No	
2B. Are you aware of any Activity & Use Limitations such as engineering controls, land use restrictions or institutional controls that are in place at the site and/or have been filed or recorded in a registry under federal, tribal, state or local law? If yes, please provide details and copies of supporting documents.			
Yes			
No			

3.	**Specialized knowledge or experience of the person seeking to qualify for the LLP (40 CFR 312.28).**

As the user of this ESA do you have any specialized knowledge or experience related to the property or nearby properties? For example, are you involved in the same line of business as the current or former occupants of the property or an adjoining property so that you would have specialized knowledge of the chemicals and processes used by this type of business? If yes, please provide details and copies of supporting documents.

Yes	
No	

4.	**Relationship of the purchase price to the fair market value of the property if it were not contaminated (40 CFR 312.29).**

Does the purchase price being paid for this property reasonably reflect the fair market value of the property?

If you conclude that the value is lower than the fair market price, have you considered whether the lower purchase price is because contamination is known or believed to be present at the property? If you determined that contamination is believed to be the reason for the low purchase price, please provide details and copies of supporting documents.

Yes	
No	

5.	**Commonly known or reasonably ascertainable information about the property (40 CFR 312.30).**	
Are you aware of commonly known or reasonably ascertainable information about the property that would help the environmental professional to identify conditions indicative of releases or threatened releases? For example, as user, (a) Do you know the past uses of the property? If yes, please provide details.		
Yes		
No		
(b) Do you know of specific chemicals that are present or once were present at the property? If yes, please provide details.		
Yes		
No		
(c) Do you know of spills or other chemical releases that have taken place at the property? If yes, please provide details.		
Yes		
No		
(d) Do you know of any environmental cleanups that have taken place at the property? If yes, please provide details.		
Yes		
No		

6.	**The degree of obviousness of the presence of likely presence of contamination at the property, and the ability to detect the contamination by appropriate investigation (40 CFR 312.31).**
As the user of this ESA, based on your knowledge and experience related to the property are there any obvious indicators that point to the presence or likely presence of contamination at the property? If yes, please provide details and copies of supporting documents.	
Yes	
No	

7.	**Why is a Phase I ESA required?**

8.	**Please identify the type of property, type of property transaction (for example, sale, purchase, exchange), and use of property following transaction (for example, same as current, demolition, rehabilitation).**

9.	**Please provide a complete and correct address for the property (a map or other documentation showing property location and boundaries is helpful). Is a site location map attached?**
Yes	
No	

10.	**What services are required?**	
Please Check All That Apply		**Comments**
ASTM 1527-05 (Former Standard)		
ASTM 1527-13 (All Appropriate Inquiry – Current)	**X**	
Asbestos Containing Materials		
Lead Based Paint		
Lead in Drinking Water		
High Voltage Power Lines		
Wet Utility Audit		
Lender-Specific Scope of Work		
Please list Lender (e.g., Fannie Mae)		
Other (Please Describe)		

11.	**Please list the full name and address for each party that will rely upon the Phase I ESA Report.**

12.	**Please identify one or more site contacts and how each can best be reached.**

13.	**Please list any special terms and conditions, which must be agreed upon by the environmental professional.**

14.	**Please provide any other knowledge or experience with the property that may be pertinent to the environmental professional (for example, copies of any available prior environmental site assessment reports, documents, correspondence, etc., concerning the property and its environmental condition).**

To the best of your knowledge:

1) Was the property used for industrial purposes in the past?	Yes	No	Unknown
2) Was the property used as gas station, for motor repair, printing, plating, dry cleaning, laboratory, junkyard, landfill, recycling, or waste treatment? If yes, have there been any unauthorized release(s) of chemicals associated with such past use?	Yes	No	Unknown
3) Are there or have there been any discarded automobiles, batteries, pesticides, paints, or other chemicals over 5 gallons on the property?	Yes	No	Unknown
4) Are there or were there any industrial 55 gallon drums or sacks of chemicals at facility in the past?	Yes	No	Unknown
5) Has fill dirt been brought in?	Yes	No	Unknown
6) Are there or have there been pits, ponds, or lagoons used for waste treatment?	Yes	No	Unknown
7) Are there or have there been any above or below ground storage tanks?	Yes	No	Unknown
8) Is there a well on the property? If yes, do you have test results?	Yes	No	Unknown
9) Does or has the property discharge waste water (not including sanitary or storm sewer) onto or adjacent to the property?	Yes	No	Unknown
10) Do you have knowledge that any hazardous substance or petroleum product, unidentified waste, tires, automotive or industrial batteries, or any other waste materials have been dumped above grade on the property?	Yes	No	Unknown
11) Is there a transformer, capacitor, or hydraulic equipment for which there are any records indicating the presence of PCBs?	Yes	No	Unknown
12) Are there lead- or asbestos-containing materials on the property?	Yes	No	Unknown

This ASTM E1527-13 Questionnaire was completed for the following property:

Property Name	Address
City, State	

This ASTM E1527-13 Questionnaire was completed by:

Signature	Title
Company	Date

APPENDIX B

EDR RADIUS MAP REPORT

Duke - Cypress-Slover Fontana
Cypress Avenue and Slover Avenue
Fontana, CA 92337

Inquiry Number: 5467024.2s
October 26, 2018

The EDR Radius Map™ Report with GeoCheck®

6 Armstrong Road, 4th floor
Shelton, CT 06484
Toll Free: 800.352.0050
www.edrnet.com

TABLE OF CONTENTS

SECTION	PAGE
Executive Summary	ES1
Overview Map	2
Detail Map	3
Map Findings Summary	4
Map Findings	8
Orphan Summary	119
Government Records Searched/Data Currency Tracking	GR-1

GEOCHECK ADDENDUM

Physical Setting Source Addendum	A-1
Physical Setting Source Summary	A-2
Physical Setting SSURGO Soil Map	A-5
Physical Setting Source Map	A-7
Physical Setting Source Map Findings	A-9
Physical Setting Source Records Searched	PSGR-1

Thank you for your business.
Please contact EDR at 1-800-352-0050
with any questions or comments.

Disclaimer - Copyright and Trademark Notice

This Report contains certain information obtained from a variety of public and other sources reasonably available to Environmental Data Resources, Inc. It cannot be concluded from this Report that coverage information for the target and surrounding properties does not exist from other sources. **NO WARRANTY EXPRESSED OR IMPLIED, IS MADE WHATSOEVER IN CONNECTION WITH THIS REPORT. ENVIRONMENTAL DATA RESOURCES, INC. SPECIFICALLY DISCLAIMS THE MAKING OF ANY SUCH WARRANTIES, INCLUDING WITHOUT LIMITATION, MERCHANTABILITY OR FITNESS FOR A PARTICULAR USE OR PURPOSE. ALL RISK IS ASSUMED BY THE USER. IN NO EVENT SHALL ENVIRONMENTAL DATA RESOURCES, INC. BE LIABLE TO ANYONE, WHETHER ARISING OUT OF ERRORS OR OMISSIONS, NEGLIGENCE, ACCIDENT OR ANY OTHER CAUSE, FOR ANY LOSS OF DAMAGE, INCLUDING, WITHOUT LIMITATION, SPECIAL, INCIDENTAL, CONSEQUENTIAL, OR EXEMPLARY DAMAGES. ANY LIABILITY ON THE PART OF ENVIRONMENTAL DATA RESOURCES, INC. IS STRICTLY LIMITED TO A REFUND OF THE AMOUNT PAID FOR THIS REPORT.** Purchaser accepts this Report "AS IS". Any analyses, estimates, ratings, environmental risk levels or risk codes provided in this Report are provided for illustrative purposes only, and are not intended to provide, nor should they be interpreted as providing any facts regarding, or prediction or forecast of, any environmental risk for any property. Only a Phase I Environmental Site Assessment performed by an environmental professional can provide information regarding the environmental risk for any property. Additionally, the information provided in this Report is not to be construed as legal advice.

Copyright 2018 by Environmental Data Resources, Inc. All rights reserved. Reproduction in any media or format, in whole or in part, of any report or map of Environmental Data Resources, Inc., or its affiliates, is prohibited without prior written permission.

EDR and its logos (including Sanborn and Sanborn Map) are trademarks of Environmental Data Resources, Inc. or its affiliates. All other trademarks used herein are the property of their respective owners.

EXECUTIVE SUMMARY

A search of available environmental records was conducted by Environmental Data Resources, Inc (EDR). The report was designed to assist parties seeking to meet the search requirements of EPA's Standards and Practices for All Appropriate Inquiries (40 CFR Part 312), the ASTM Standard Practice for Environmental Site Assessments (E 1527-13), the ASTM Standard Practice for Environmental Site Assessments for Forestland or Rural Property (E 2247-16), the ASTM Standard Practice for Limited Environmental Due Diligence: Transaction Screen Process (E 1528-14) or custom requirements developed for the evaluation of environmental risk associated with a parcel of real estate.

TARGET PROPERTY INFORMATION

ADDRESS

CYPRESS AVENUE AND SLOVER AVENUE
FONTANA, CA 92337

COORDINATES

Latitude (North):	34.0643960 - 34° 3' 51.82''
Longitude (West):	117.4450390 - 117° 26' 42.14''
Universal Tranverse Mercator:	Zone 11
UTM X (Meters):	458931.6
UTM Y (Meters):	3769190.8
Elevation:	1090 ft. above sea level

USGS TOPOGRAPHIC MAP ASSOCIATED WITH TARGET PROPERTY

Target Property Map:	5619058 FONTANA, CA
Version Date:	2012

AERIAL PHOTOGRAPHY IN THIS REPORT

Portions of Photo from:	20140603
Source:	USDA

MAPPED SITES SUMMARY

Target Property Address:
CYPRESS AVENUE AND SLOVER AVENUE
FONTANA, CA 92337

Click on Map ID to see full detail.

MAP ID	SITE NAME	ADDRESS	DATABASE ACRONYMS	RELATIVE ELEVATION	DIST (ft. & mi.) DIRECTION
1	SOUTH COAST RECYCLIN	16470 SLOVER AVENUE	NPDES, San Bern. Co. Permit, CIWQS	Lower	1 ft.
A2	HILL LINE INC	16357 BOYLE AVE	San Bern. Co. Permit	Lower	59, 0.011, West
A3	B & D TRANSPORT INC	16368 BOYLE AVE	San Bern. Co. Permit	Higher	93, 0.018, WNW
4	CABRERAS TRUCK AND T	16434 BOYLE AVE	San Bern. Co. Permit	Higher	96, 0.018, NW
5	DMD ROAD ASSISTANCE	16355 SLOVER AVE	EDR Hist Auto	Lower	480, 0.091, SW
B6	DX GRAPHIX	10424 OLEANDER AVE	EDR Hist Auto	Lower	517, 0.098, West
B7	ALVAREZ CONSTRUCTION	16296 BOYLE AVE	HAZNET, San Bern. Co. Permit	Lower	569, 0.108, WNW
8	AQUARIUS POOL SERVIC	16257 SLOVER AVE	San Bern. Co. Permit	Lower	1024, 0.194, WSW
9	ACT COMPLIANCE DBA F	16516 WASHINGTON DR	HAZNET, San Bern. Co. Permit	Higher	1063, 0.201, NNE
C10	BIRCH CONTINUATION H	LOCUST AVENUE/BARBEE	ENVIROSTOR, SCH	Lower	1762, 0.334, SW
C11	HIGH SCHOOL NO. 5 (A	OLEANDER AVENUE/SANT	ENVIROSTOR, SCH	Lower	1762, 0.334, SW
C12	NEW CITRUS CONTINUAT	CYPRESS AVENUE/SANTA	ENVIROSTOR, SCH	Lower	1762, 0.334, SW
C13	ELEMENTARY SCHOOL NO	RANDALL AVENUE/BEECH	ENVIROSTOR, SCH	Lower	1762, 0.334, SW
C14	ELEMENTARY SCHOOL NO	7316, 7398 CYPRESS A	ENVIROSTOR, SCH	Lower	1762, 0.334, SW
C15	NEW ELEMENTARY SCHOO	PALMETTO / MERRILL A	ENVIROSTOR, SCH	Lower	1762, 0.334, SW
C16	ELEMENTARY NO. 30	SAN BERNARDINO AVENU	ENVIROSTOR, SCH	Lower	1762, 0.334, SW
C17	LYTLE CREEK HIGH SCH	LYTLE CREEK ROAD/SUM	ENVIROSTOR, SCH	Lower	1762, 0.334, SW
D18	CIRCLE K STORE#5233	16880 SLOVER AVE	LUST, San Bern. Co. Permit	Higher	2321, 0.440, East
D19	STOP 'N GO MARKETS	16880 SLOUER RD	LUST, SWEEPS UST, HIST UST, CA FID UST, HIST...	Higher	2321, 0.440, East
20	CYPRESS CONTINUATION	SANTA ANA/CYPRESS AV	ENVIROSTOR, SCH	Lower	3052, 0.578, South
21	KAISER FOUNDATION HO	9961 SIERRA AVE	ENVIROSTOR, UST, AST, HIST UST, CHMIRS, EMI,...	Higher	4693, 0.889, NE
22	HANSON ROOF TILE INC	10650 POPLAR AVE	EMI, HWP, San Bern. Co. Permit, WDS, CIWQS	Lower	4911, 0.930, WSW
E23	PROPOSED ES AA NO. 3	SW CORNER CITRUS AVE	ENVIROSTOR, SCH	Higher	4977, 0.943, NNW
F24	WESTERN STATES REFIN	10763 POPLAR AVE	SEMS-ARCHIVE, RCRA-SQG, RESPONSE, ENVIROSTOR, HIST	Lower	5057, 0.958, WSW
F25	WESTERN STATES REFIN	10763 POPLAR AVENUE	CA BOND EXP. PLAN	Lower	5057, 0.958, WSW
E26	ALTERNATIVE LEARNING	9680 CITRUS AVENUE	ENVIROSTOR, SCH, HIST CORTESE	Higher	5155, 0.976, NNW

EXECUTIVE SUMMARY

TARGET PROPERTY SEARCH RESULTS

The target property was not listed in any of the databases searched by EDR.

DATABASES WITH NO MAPPED SITES

No mapped sites were found in EDR's search of available ("reasonably ascertainable ") government records either on the target property or within the search radius around the target property for the following databases:

STANDARD ENVIRONMENTAL RECORDS

Federal NPL site list

NPL ---------- National Priority List
Proposed NPL ---------- Proposed National Priority List Sites
NPL LIENS ---------- Federal Superfund Liens

Federal Delisted NPL site list

Delisted NPL ---------- National Priority List Deletions

Federal CERCLIS list

FEDERAL FACILITY ---------- Federal Facility Site Information listing
SEMS ---------- Superfund Enterprise Management System

Federal CERCLIS NFRAP site list

SEMS-ARCHIVE ---------- Superfund Enterprise Management System Archive

Federal RCRA CORRACTS facilities list

CORRACTS ---------- Corrective Action Report

Federal RCRA non-CORRACTS TSD facilities list

RCRA-TSDF ---------- RCRA - Treatment, Storage and Disposal

Federal RCRA generators list

RCRA-LQG ---------- RCRA - Large Quantity Generators
RCRA-SQG ---------- RCRA - Small Quantity Generators
RCRA-CESQG ---------- RCRA - Conditionally Exempt Small Quantity Generator

Federal institutional controls / engineering controls registries

LUCIS ---------- Land Use Control Information System
US ENG CONTROLS ---------- Engineering Controls Sites List

US INST CONTROL Sites with Institutional Controls

Federal ERNS list

ERNS Emergency Response Notification System

State and tribal landfill and/or solid waste disposal site lists

SWF/LF Solid Waste Information System

State and tribal leaking storage tank lists

INDIAN LUST Leaking Underground Storage Tanks on Indian Land
CPS-SLIC Statewide SLIC Cases

State and tribal registered storage tank lists

FEMA UST Underground Storage Tank Listing
UST Active UST Facilities
AST Aboveground Petroleum Storage Tank Facilities
INDIAN UST Underground Storage Tanks on Indian Land

State and tribal voluntary cleanup sites

VCP Voluntary Cleanup Program Properties
INDIAN VCP Voluntary Cleanup Priority Listing

State and tribal Brownfields sites

BROWNFIELDS Considered Brownfieds Sites Listing

ADDITIONAL ENVIRONMENTAL RECORDS

Local Brownfield lists

US BROWNFIELDS A Listing of Brownfields Sites

Local Lists of Landfill / Solid Waste Disposal Sites

WMUDS/SWAT Waste Management Unit Database
SWRCY Recycler Database
HAULERS Registered Waste Tire Haulers Listing
INDIAN ODI Report on the Status of Open Dumps on Indian Lands
ODI Open Dump Inventory
DEBRIS REGION 9 Torres Martinez Reservation Illegal Dump Site Locations
IHS OPEN DUMPS Open Dumps on Indian Land

Local Lists of Hazardous waste / Contaminated Sites

US HIST CDL Delisted National Clandestine Laboratory Register
SCH School Property Evaluation Program
CDL Clandestine Drug Labs
Toxic Pits Toxic Pits Cleanup Act Sites
US CDL National Clandestine Laboratory Register

CERS HAZ WASTE ..... CERS HAZ WASTE

Local Lists of Registered Storage Tanks

SWEEPS UST ..... SWEEPS UST Listing
HIST UST ..... Hazardous Substance Storage Container Database
CA FID UST ..... Facility Inventory Database
CERS TANKS ..... California Environmental Reporting System (CERS) Tanks

Local Land Records

LIENS ..... Environmental Liens Listing
LIENS 2 ..... CERCLA Lien Information
DEED ..... Deed Restriction Listing

Records of Emergency Release Reports

HMIRS ..... Hazardous Materials Information Reporting System
CHMIRS ..... California Hazardous Material Incident Report System
LDS ..... Land Disposal Sites Listing
MCS ..... Military Cleanup Sites Listing
SPILLS 90 ..... SPILLS 90 data from FirstSearch

Other Ascertainable Records

RCRA NonGen / NLR ..... RCRA - Non Generators / No Longer Regulated
FUDS ..... Formerly Used Defense Sites
DOD ..... Department of Defense Sites
SCRD DRYCLEANERS ..... State Coalition for Remediation of Drycleaners Listing
US FIN ASSUR ..... Financial Assurance Information
EPA WATCH LIST ..... EPA WATCH LIST
2020 COR ACTION ..... 2020 Corrective Action Program List
TSCA ..... Toxic Substances Control Act
TRIS ..... Toxic Chemical Release Inventory System
SSTS ..... Section 7 Tracking Systems
ROD ..... Records Of Decision
RMP ..... Risk Management Plans
RAATS ..... RCRA Administrative Action Tracking System
PRP ..... Potentially Responsible Parties
PADS ..... PCB Activity Database System
ICIS ..... Integrated Compliance Information System
FTTS ..... FIFRA/ TSCA Tracking System - FIFRA (Federal Insecticide, Fungicide, & Rodenticide Act)/TSCA (Toxic Substances Control Act)
MLTS ..... Material Licensing Tracking System
COAL ASH DOE ..... Steam-Electric Plant Operation Data
COAL ASH EPA ..... Coal Combustion Residues Surface Impoundments List
PCB TRANSFORMER ..... PCB Transformer Registration Database
RADINFO ..... Radiation Information Database
HIST FTTS ..... FIFRA/TSCA Tracking System Administrative Case Listing
DOT OPS ..... Incident and Accident Data
INDIAN RESERV ..... Indian Reservations
FUSRAP ..... Formerly Utilized Sites Remedial Action Program
UMTRA ..... Uranium Mill Tailings Sites
LEAD SMELTERS ..... Lead Smelter Sites
US AIRS ..... Aerometric Information Retrieval System Facility Subsystem

US MINES - Mines Master Index File
ABANDONED MINES - Abandoned Mines
FINDS - Facility Index System/Facility Registry System
UXO - Unexploded Ordnance Sites
DOCKET HWC - Hazardous Waste Compliance Docket Listing
ECHO - Enforcement & Compliance History Information
FUELS PROGRAM - EPA Fuels Program Registered Listing
Cortese - "Cortese" Hazardous Waste & Substances Sites List
CUPA Listings - CUPA Resources List
DRYCLEANERS - Cleaner Facilities
EMI - Emissions Inventory Data
ENF - Enforcement Action Listing
Financial Assurance - Financial Assurance Information Listing
HAZNET - Facility and Manifest Data
ICE - ICE
HWT - Registered Hazardous Waste Transporter Database
MINES - Mines Site Location Listing
MWMP - Medical Waste Management Program Listing
PEST LIC - Pesticide Regulation Licenses Listing
PROC - Certified Processors Database
Notify 65 - Proposition 65 Records
UIC - UIC Listing
WASTEWATER PITS - Oil Wastewater Pits Listing
WDS - Waste Discharge System
WIP - Well Investigation Program Case List
WELL STIM PROJ - Well Stimulation Project (GEOTRACKER)
NON-CASE INFO - NON-CASE INFO (GEOTRACKER)
PROD WATER PONDS - PROD WATER PONDS (GEOTRACKER)
UIC GEO - UIC GEO (GEOTRACKER)
MILITARY PRIV SITES - MILITARY PRIV SITES (GEOTRACKER)
CERS - CERS
SAMPLING POINT - SAMPLING POINT (GEOTRACKER)
WDR - Waste Discharge Requirements Listing
PROJECT - PROJECT (GEOTRACKER)
OTHER OIL GAS - OTHER OIL & GAS (GEOTRACKER)

EDR HIGH RISK HISTORICAL RECORDS

EDR Exclusive Records

EDR MGP - EDR Proprietary Manufactured Gas Plants
EDR Hist Cleaner - EDR Exclusive Historical Cleaners

EDR RECOVERED GOVERNMENT ARCHIVES

Exclusive Recovered Govt. Archives

RGA LF - Recovered Government Archive Solid Waste Facilities List
RGA LUST - Recovered Government Archive Leaking Underground Storage Tank

SURROUNDING SITES: SEARCH RESULTS

Surrounding sites were identified in the following databases.

EXECUTIVE SUMMARY

Elevations have been determined from the USGS Digital Elevation Model and should be evaluated on a relative (not an absolute) basis. Relative elevation information between sites of close proximity should be field verified. Sites with an elevation equal to or higher than the target property have been differentiated below from sites with an elevation lower than the target property.
Page numbers and map identification numbers refer to the EDR Radius Map report where detailed data on individual sites can be reviewed.

Sites listed in ***bold italics*** are in multiple databases.

Unmappable (orphan) sites are not considered in the foregoing analysis.

STANDARD ENVIRONMENTAL RECORDS

State- and tribal - equivalent NPL

RESPONSE: Identifies confirmed release sites where DTSC is involved in remediation, either in a lead or oversight capacity. These confirmed release sites are generally high-priority and high potential risk.

A review of the RESPONSE list, as provided by EDR, has revealed that there is 1 RESPONSE site within approximately 1 mile of the target property.

Lower Elevation	Address	Direction / Distance	Map ID	Page
WESTERN STATES REFIN	***10763 POPLAR AVE***	***WSW 1/2 - 1 (0.958 mi.)***	***F24***	***83***
Database: RESPONSE, Date of Government Version: 07/30/2018 Status: Certified O&M - Land Use Restrictions Only Facility Id: 36290065				

State- and tribal - equivalent CERCLIS

ENVIROSTOR: The Department of Toxic Substances Control's (DTSC's) Site Mitigation and Brownfields Reuse Program's (SMBRP's) EnviroStor database identifes sites that have known contamination or sites for which there may be reasons to investigate further. The database includes the following site types: Federal Superfund sites (National Priorities List (NPL)); State Response, including Military Facilities and State Superfund; Voluntary Cleanup; and School sites. EnviroStor provides similar information to the information that was available in CalSites, and provides additional site information, including, but not limited to, identification of formerly-contaminated properties that have been released for reuse, properties where environmental deed restrictions have been recorded to prevent inappropriate land uses, and risk characterization information that is used to assess potential impacts to public health and the environment at contaminated sites.

A review of the ENVIROSTOR list, as provided by EDR, and dated 07/30/2018 has revealed that there are 13 ENVIROSTOR sites within approximately 1 mile of the target property.

Equal/Higher Elevation	Address	Direction / Distance	Map ID	Page
KAISER FOUNDATION HO Facility Id: 71003588 Status: Inactive - Needs Evaluation	***9961 SIERRA AVE***	***NE 1/2 - 1 (0.889 mi.)***	***21***	***60***
PROPOSED ES AA NO. 3 Facility Id: 60000141 Status: No Action Required	***SW CORNER CITRUS AVE***	***NNW 1/2 - 1 (0.943 mi.)***	***E23***	***81***
ALTERNATIVE LEARNING	***9680 CITRUS AVENUE***	***NNW 1/2 - 1 (0.976 mi.)***	***E26***	***116***

Facility Id: 36010012
Status: No Further Action

Lower Elevation	Address	Direction / Distance	Map ID	Page
BIRCH CONTINUATION H	***LOCUST AVENUE/BARBEE***	***SW 1/4 - 1/2 (0.334 mi.)***	***C10***	***20***
Facility Id: 36010046 Status: No Further Action				
HIGH SCHOOL NO. 5 (A	***OLEANDER AVENUE/SANT***	***SW 1/4 - 1/2 (0.334 mi.)***	***C11***	***22***
Facility Id: 36010039 Status: Certified				
NEW CITRUS CONTINUAT	***CYPRESS AVENUE/SANTA***	***SW 1/4 - 1/2 (0.334 mi.)***	***C12***	***29***
Facility Id: 36010040 Status: No Further Action				
ELEMENTARY SCHOOL NO	***RANDALL AVENUE/BEECH***	***SW 1/4 - 1/2 (0.334 mi.)***	***C13***	***36***
Facility Id: 36010045 Status: No Further Action				
ELEMENTARY SCHOOL NO	***7316, 7398 CYPRESS A***	***SW 1/4 - 1/2 (0.334 mi.)***	***C14***	***39***
Facility Id: 36010051 Status: No Further Action				
NEW ELEMENTARY SCHOO	***PALMETTO / MERRILL A***	***SW 1/4 - 1/2 (0.334 mi.)***	***C15***	***42***
Facility Id: 36000017 Status: Inactive - Withdrawn				
ELEMENTARY NO. 30	***SAN BERNARDINO AVENU***	***SW 1/4 - 1/2 (0.334 mi.)***	***C16***	***44***
Facility Id: 36010060 Status: Inactive - Withdrawn				
LYTLE CREEK HIGH SCH	***LYTLE CREEK ROAD/SUM***	***SW 1/4 - 1/2 (0.334 mi.)***	***C17***	***47***
Facility Id: 36010008 Status: No Further Action				
CYPRESS CONTINUATION	***SANTA ANA/CYPRESS AV***	***S 1/2 - 1 (0.578 mi.)***	***20***	***57***
Facility Id: 60000039 Status: No Further Action				
WESTERN STATES REFIN	***10763 POPLAR AVE***	***WSW 1/2 - 1 (0.958 mi.)***	***F24***	***83***
Facility Id: 36290065 Status: Certified O&M - Land Use Restrictions Only				

State and tribal leaking storage tank lists

LUST: Leaking Underground Storage Tank (LUST) Sites included in GeoTracker. GeoTracker is the Water Boards data management system for sites that impact, or have the potential to impact, water quality in California, with emphasis on groundwater.

A review of the LUST list, as provided by EDR, has revealed that there are 2 LUST sites within approximately 0.5 miles of the target property.

Equal/Higher Elevation	Address	Direction / Distance	Map ID	Page
CIRCLE K STORE#5233	***16880 SLOVER AVE***	***E 1/4 - 1/2 (0.440 mi.)***	***D18***	***50***
Database: LUST, Date of Government Version: 09/10/2018				

Status: Completed - Case Closed
Global Id: T0607100634

STOP 'N GO MARKETS	***16880 SLOUER RD***	***E 1/4 - 1/2 (0.440 mi.)***	***D19***	***54***

Database: LUST REG 8, Date of Government Version: 02/14/2005
Facility Status: Preliminary site assessment underway
Global ID: T0607100634

ADDITIONAL ENVIRONMENTAL RECORDS

Local Lists of Hazardous waste / Contaminated Sites

HIST Cal-Sites: Formerly known as ASPIS, this database contains both known and potential hazardous substance sites. The source is the California Department of Toxic Substance Control. No longer updated by the state agency. It has been replaced by ENVIROSTOR.

A review of the HIST Cal-Sites list, as provided by EDR, and dated 08/08/2005 has revealed that there is 1 HIST Cal-Sites site within approximately 1 mile of the target property.

Lower Elevation	Address	Direction / Distance	Map ID	Page
WESTERN STATES REFIN	***10763 POPLAR AVE***	***WSW 1/2 - 1 (0.958 mi.)***	***F24***	***83***

Other Ascertainable Records

CONSENT: Major Legal settlements that establish responsibility and standards for cleanup at NPL (superfund) sites. Released periodically by U.S. District Courts after settlement by parties to litigation matters.

A review of the CONSENT list, as provided by EDR, and dated 06/30/2018 has revealed that there is 1 CONSENT site within approximately 1 mile of the target property.

Lower Elevation	Address	Direction / Distance	Map ID	Page
WESTERN STATES REFIN	***10763 POPLAR AVE***	***WSW 1/2 - 1 (0.958 mi.)***	***F24***	***83***

CA BOND EXP. PLAN: Department of Health Services developed a site-specific expenditure plan as the basis for an appropriation of Hazardous Substance Cleanup Bond Act funds. It is not updated.

A review of the CA BOND EXP. PLAN list, as provided by EDR, and dated 01/01/1989 has revealed that there is 1 CA BOND EXP. PLAN site within approximately 1 mile of the target property.

Lower Elevation	Address	Direction / Distance	Map ID	Page
WESTERN STATES REFIN	10763 POPLAR AVENUE	WSW 1/2 - 1 (0.958 mi.)	F25	115

HIST CORTESE: The sites for the list are designated by the State Water Resource Control Board [LUST], the Integrated Waste Board [SWF/LS], and the Department of Toxic Substances Control [CALSITES]. This listing is no longer updated by the state agency.

A review of the HIST CORTESE list, as provided by EDR, and dated 04/01/2001 has revealed that there is 1 HIST CORTESE site within approximately 0.5 miles of the target property.

Equal/Higher Elevation	Address	Direction / Distance	Map ID	Page
STOP 'N GO MARKETS Reg Id: 083603645T	***16880 SLOUER RD***	***E 1/4 - 1/2 (0.440 mi.)***	***D19***	***54***

HWP: Detailed information on permitted hazardous waste facilities and corrective action ("cleanups") tracked in EnviroStor.

A review of the HWP list, as provided by EDR, and dated 08/20/2018 has revealed that there is 1 HWP site within approximately 1 mile of the target property.

Lower Elevation	Address	Direction / Distance	Map ID	Page
HANSON ROOF TILE INC EPA Id: CAD981445422 Cleanup Status: CLOSED	***10650 POPLAR AVE***	***WSW 1/2 - 1 (0.930 mi.)***	***22***	***77***

NPDES: A listing of NPDES permits, including stormwater.

A review of the NPDES list, as provided by EDR, and dated 08/09/2018 has revealed that there is 1 NPDES site within approximately 0.001 miles of the target property.

Lower Elevation	Address	Direction / Distance	Map ID	Page
SOUTH COAST RECYCLIN Facility Status: Terminated	***16470 SLOVER AVENUE***	***0 - 1/8 (0.000 mi.)***	***1***	***8***

San Bern. Co. Permit: San Bernardino County Fire Department Hazardous Materials Division.

A review of the San Bern. Co. Permit list, as provided by EDR, and dated 07/27/2018 has revealed that there are 7 San Bern. Co. Permit sites within approximately 0.25 miles of the target property.

Equal/Higher Elevation	Address	Direction / Distance	Map ID	Page
B & D TRANSPORT INC Facility Status: INACTIVE Facility Id: FA0014312	16368 BOYLE AVE	WNW 0 - 1/8 (0.018 mi.)	A3	15
CABRERAS TRUCK AND T Facility Status: INACTIVE Facility Id: FA0011626	16434 BOYLE AVE	NW 0 - 1/8 (0.018 mi.)	4	16
ACT COMPLIANCE DBA F Facility Status: ACTIVE Facility Id: FA0015075	***16516 WASHINGTON DR***	***NNE 1/8 - 1/4 (0.201 mi.)***	***9***	***18***

Lower Elevation	Address	Direction / Distance	Map ID	Page
SOUTH COAST RECYCLIN	***16470 SLOVER AVENUE***	***0 - 1/8 (0.000 mi.)***	***1***	***8***

Facility Status: INACTIVE Facility Id: FA0012797				
HILL LINE INC Facility Status: INACTIVE Facility Id: FA0003808	16357 BOYLE AVE	W 0 - 1/8 (0.011 mi.)	A2	15
ALVAREZ CONSTRUCTION Facility Status: INACTIVE Facility Id: FA0011392	***16296 BOYLE AVE***	***WNW 0 - 1/8 (0.108 mi.)***	***B7***	***17***
AQUARIUS POOL SERVIC Facility Status: INACTIVE Facility Id: FA0001006	16257 SLOVER AVE	WSW 1/8 - 1/4 (0.194 mi.)	8	17

CIWQS: The California Integrated Water Quality System (CIWQS) is a computer system used by the State and Regional Water Quality Control Boards to track information about places of environmental interest, manage permits and other orders, track inspections, and manage violations and enforcement activities.

A review of the CIWQS list, as provided by EDR, and dated 09/04/2018 has revealed that there is 1 CIWQS site within approximately 0.001 miles of the target property.

Lower Elevation	Address	Direction / Distance	Map ID	Page
SOUTH COAST RECYCLIN	***16470 SLOVER AVENUE***	***0 - 1/8 (0.000 mi.)***	***1***	***8***

EDR HIGH RISK HISTORICAL RECORDS

EDR Exclusive Records

EDR Hist Auto: EDR has searched selected national collections of business directories and has collected listings of potential gas station/filling station/service station sites that were available to EDR researchers. EDR's review was limited to those categories of sources that might, in EDR's opinion, include gas station/filling station/service station establishments. The categories reviewed included, but were not limited to gas, gas station, gasoline station, filling station, auto, automobile repair, auto service station, service station, etc. This database falls within a category of information EDR classifies as "High Risk Historical Records", or HRHR. EDR's HRHR effort presents unique and sometimes proprietary data about past sites and operations that typically create environmental concerns, but may not show up in current government records searches.

A review of the EDR Hist Auto list, as provided by EDR, has revealed that there are 2 EDR Hist Auto sites within approximately 0.125 miles of the target property.

Lower Elevation	Address	Direction / Distance	Map ID	Page
DMD ROAD ASSISTANCE	16355 SLOVER AVE	SW 0 - 1/8 (0.091 mi.)	5	16
DX GRAPHIX	10424 OLEANDER AVE	W 0 - 1/8 (0.098 mi.)	B6	16

EXECUTIVE SUMMARY

Due to poor or inadequate address information, the following sites were not mapped. Count: 3 records.

Site Name	Database(s)
	CDL
	CDL
	CDL

OVERVIEW MAP - 5467024.2S

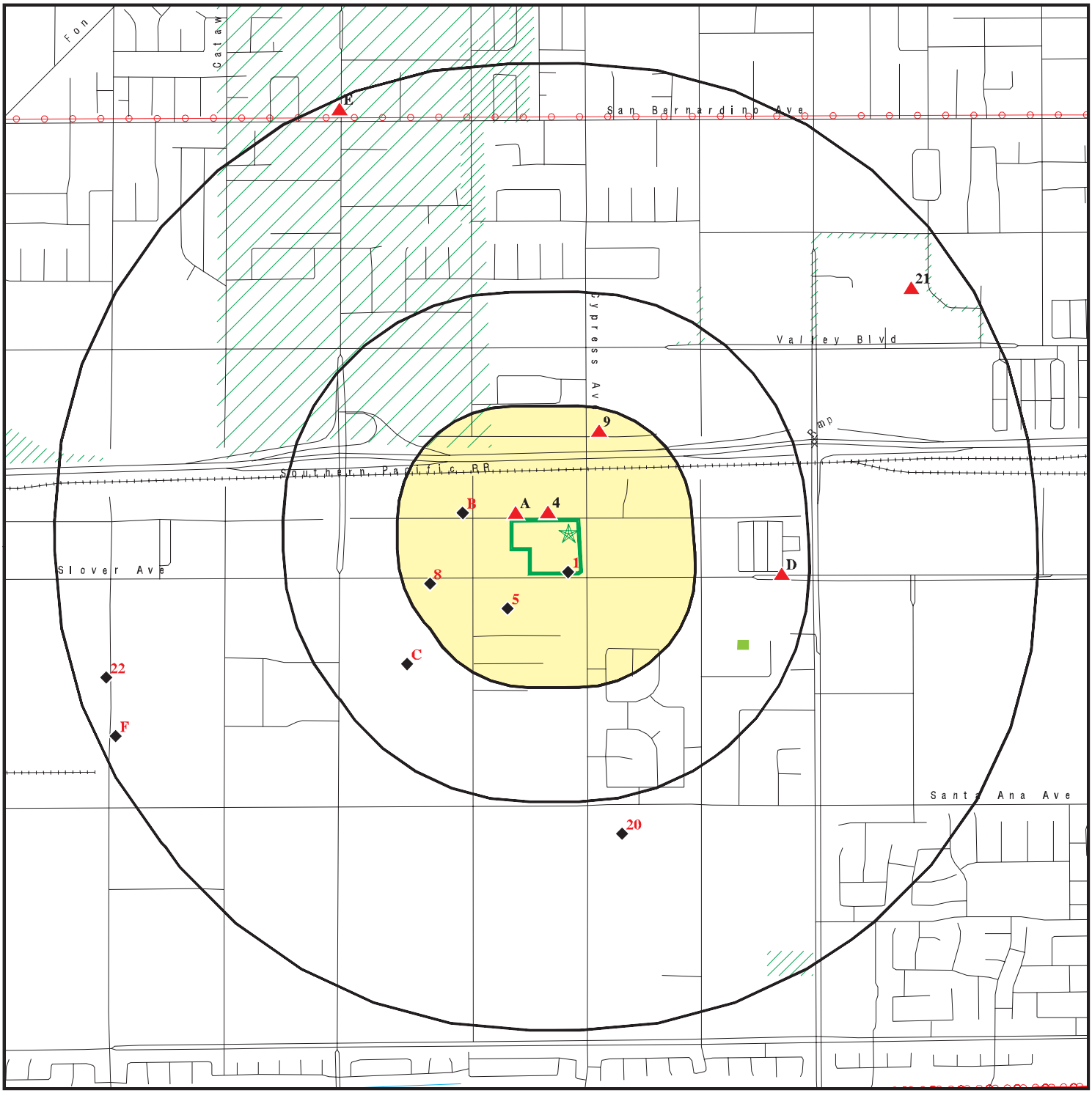

0 1/4 1/2 1 Miles

- Target Property
- Sites at elevations higher than or equal to the target property
- Sites at elevations lower than the target property
- Manufactured Gas Plants
- National Priority List Sites
- Dept. Defense Sites
- Indian Reservations BIA
- Power transmission lines
- 100-year flood zone
- 500-year flood zone
- National Wetland Inventory
- State Wetlands
- Areas of Concern

This report includes Interactive Map Layers to display and/or hide map information. The legend includes only those icons for the default map view.

SITE NAME:	Duke - Cypress-Slover Fontana	CLIENT:	APEX Companies LLC
ADDRESS:	Cypress Avenue and Slover Avenue Fontana CA 92337	CONTACT:	Tania Cowden - Apex Pleasant Hill
LAT/LONG:	34.064396 / 117.445039	INQUIRY #:	5467024.2s
		DATE:	October 26, 2018 4:48 pm

Copyright © 2018 EDR, Inc. © 2015 TomTom Rel. 2015.

DETAIL MAP - 5467024.2S

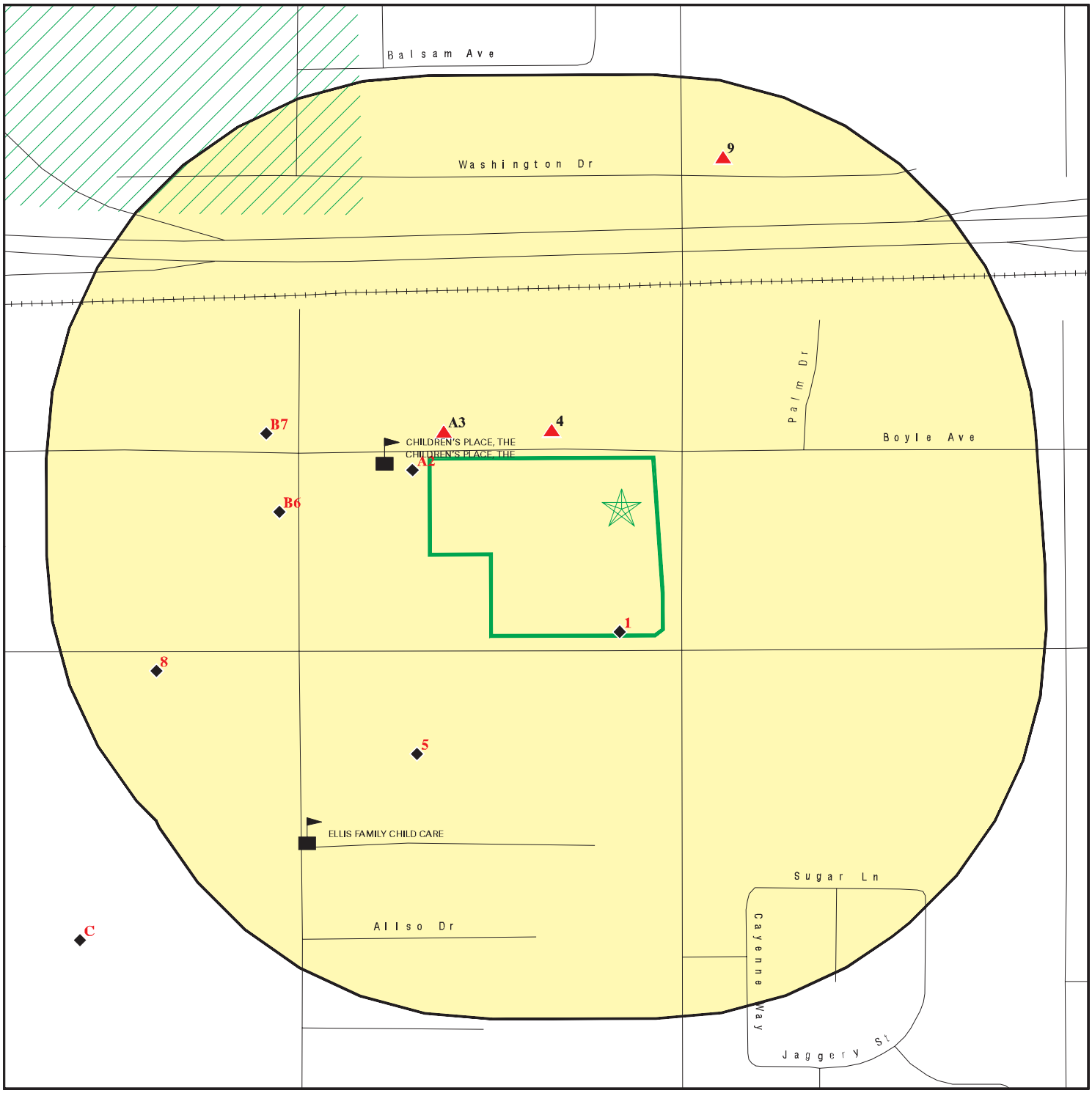

- Target Property
- Sites at elevations higher than or equal to the target property
- Sites at elevations lower than the target property
- Manufactured Gas Plants
- Sensitive Receptors
- National Priority List Sites
- Dept. Defense Sites
- Indian Reservations BIA
- 100-year flood zone
- 500-year flood zone
- Areas of Concern

This report includes Interactive Map Layers to display and/or hide map information. The legend includes only those icons for the default map view.

SITE NAME: Duke - Cypress-Slover Fontana	CLIENT: APEX Companies LLC
ADDRESS: Cypress Avenue and Slover Avenue Fontana CA 92337	CONTACT: Tania Cowden - Apex Pleasant Hill
LAT/LONG: 34.064396 / 117.445039	INQUIRY #: 5467024.2s DATE: October 26, 2018 4:53 pm

Copyright © 2018 EDR, Inc. © 2015 TomTom Rel. 2015.

MAP FINDINGS SUMMARY

Database	Search Distance (Miles)	Target Property	< 1/8	1/8 - 1/4	1/4 - 1/2	1/2 - 1	> 1	Total Plotted
STANDARD ENVIRONMENTAL RECORDS								
Federal NPL site list								
NPL	1.000		0	0	0	0	NR	0
Proposed NPL	1.000		0	0	0	0	NR	0
NPL LIENS	0.001		0	NR	NR	NR	NR	0
Federal Delisted NPL site list								
Delisted NPL	1.000		0	0	0	0	NR	0
Federal CERCLIS list								
FEDERAL FACILITY	0.500		0	0	0	NR	NR	0
SEMS	0.500		0	0	0	NR	NR	0
Federal CERCLIS NFRAP site list								
SEMS-ARCHIVE	0.500		0	0	0	NR	NR	0
Federal RCRA CORRACTS facilities list								
CORRACTS	1.000		0	0	0	0	NR	0
Federal RCRA non-CORRACTS TSD facilities list								
RCRA-TSDF	0.500		0	0	0	NR	NR	0
Federal RCRA generators list								
RCRA-LQG	0.250		0	0	NR	NR	NR	0
RCRA-SQG	0.250		0	0	NR	NR	NR	0
RCRA-CESQG	0.250		0	0	NR	NR	NR	0
Federal institutional controls / engineering controls registries								
LUCIS	0.500		0	0	0	NR	NR	0
US ENG CONTROLS	0.500		0	0	0	NR	NR	0
US INST CONTROL	0.500		0	0	0	NR	NR	0
Federal ERNS list								
ERNS	0.001		0	NR	NR	NR	NR	0
State- and tribal - equivalent NPL								
RESPONSE	1.000		0	0	0	1	NR	1
State- and tribal - equivalent CERCLIS								
ENVIROSTOR	1.000		0	0	8	5	NR	13
State and tribal landfill and/or solid waste disposal site lists								
SWF/LF	0.500		0	0	0	NR	NR	0
State and tribal leaking storage tank lists								
LUST	0.500		0	0	2	NR	NR	2

MAP FINDINGS SUMMARY

Database	Search Distance (Miles)	Target Property	< 1/8	1/8 - 1/4	1/4 - 1/2	1/2 - 1	> 1	Total Plotted
INDIAN LUST	0.500		0	0	0	NR	NR	0
CPS-SLIC	0.500		0	0	0	NR	NR	0
State and tribal registered storage tank lists								
FEMA UST	0.250		0	0	NR	NR	NR	0
UST	0.250		0	0	NR	NR	NR	0
AST	0.250		0	0	NR	NR	NR	0
INDIAN UST	0.250		0	0	NR	NR	NR	0
State and tribal voluntary cleanup sites								
VCP	0.500		0	0	0	NR	NR	0
INDIAN VCP	0.500		0	0	0	NR	NR	0
State and tribal Brownfields sites								
BROWNFIELDS	0.500		0	0	0	NR	NR	0
ADDITIONAL ENVIRONMENTAL RECORDS								
Local Brownfield lists								
US BROWNFIELDS	0.500		0	0	0	NR	NR	0
Local Lists of Landfill / Solid Waste Disposal Sites								
WMUDS/SWAT	0.500		0	0	0	NR	NR	0
SWRCY	0.500		0	0	0	NR	NR	0
HAULERS	0.001		0	NR	NR	NR	NR	0
INDIAN ODI	0.500		0	0	0	NR	NR	0
ODI	0.500		0	0	0	NR	NR	0
DEBRIS REGION 9	0.500		0	0	0	NR	NR	0
IHS OPEN DUMPS	0.500		0	0	0	NR	NR	0
Local Lists of Hazardous waste / Contaminated Sites								
US HIST CDL	0.001		0	NR	NR	NR	NR	0
HIST Cal-Sites	1.000		0	0	0	1	NR	1
SCH	0.250		0	0	NR	NR	NR	0
CDL	0.001		0	NR	NR	NR	NR	0
Toxic Pits	1.000		0	0	0	0	NR	0
US CDL	0.001		0	NR	NR	NR	NR	0
CERS HAZ WASTE	0.250		0	0	NR	NR	NR	0
Local Lists of Registered Storage Tanks								
SWEEPS UST	0.250		0	0	NR	NR	NR	0
HIST UST	0.250		0	0	NR	NR	NR	0
CA FID UST	0.250		0	0	NR	NR	NR	0
CERS TANKS	0.250		0	0	NR	NR	NR	0
Local Land Records								
LIENS	0.001		0	NR	NR	NR	NR	0
LIENS 2	0.001		0	NR	NR	NR	NR	0

MAP FINDINGS SUMMARY

Database	Search Distance (Miles)	Target Property	< 1/8	1/8 - 1/4	1/4 - 1/2	1/2 - 1	> 1	Total Plotted
DEED	0.500		0	0	0	NR	NR	0
Records of Emergency Release Reports								
HMIRS	0.001		0	NR	NR	NR	NR	0
CHMIRS	0.001		0	NR	NR	NR	NR	0
LDS	0.001		0	NR	NR	NR	NR	0
MCS	0.001		0	NR	NR	NR	NR	0
SPILLS 90	0.001		0	NR	NR	NR	NR	0
Other Ascertainable Records								
RCRA NonGen / NLR	0.250		0	0	NR	NR	NR	0
FUDS	1.000		0	0	0	0	NR	0
DOD	1.000		0	0	0	0	NR	0
SCRD DRYCLEANERS	0.500		0	0	0	NR	NR	0
US FIN ASSUR	0.001		0	NR	NR	NR	NR	0
EPA WATCH LIST	0.001		0	NR	NR	NR	NR	0
2020 COR ACTION	0.250		0	0	NR	NR	NR	0
TSCA	0.001		0	NR	NR	NR	NR	0
TRIS	0.001		0	NR	NR	NR	NR	0
SSTS	0.001		0	NR	NR	NR	NR	0
ROD	1.000		0	0	0	0	NR	0
RMP	0.001		0	NR	NR	NR	NR	0
RAATS	0.001		0	NR	NR	NR	NR	0
PRP	0.001		0	NR	NR	NR	NR	0
PADS	0.001		0	NR	NR	NR	NR	0
ICIS	0.001		0	NR	NR	NR	NR	0
FTTS	0.001		0	NR	NR	NR	NR	0
MLTS	0.001		0	NR	NR	NR	NR	0
COAL ASH DOE	0.001		0	NR	NR	NR	NR	0
COAL ASH EPA	0.500		0	0	0	NR	NR	0
PCB TRANSFORMER	0.001		0	NR	NR	NR	NR	0
RADINFO	0.001		0	NR	NR	NR	NR	0
HIST FTTS	0.001		0	NR	NR	NR	NR	0
DOT OPS	0.001		0	NR	NR	NR	NR	0
CONSENT	1.000		0	0	0	1	NR	1
INDIAN RESERV	0.001		0	NR	NR	NR	NR	0
FUSRAP	1.000		0	0	0	0	NR	0
UMTRA	0.500		0	0	0	NR	NR	0
LEAD SMELTERS	0.001		0	NR	NR	NR	NR	0
US AIRS	0.001		0	NR	NR	NR	NR	0
US MINES	0.250		0	0	NR	NR	NR	0
ABANDONED MINES	0.001		0	NR	NR	NR	NR	0
FINDS	0.001		0	NR	NR	NR	NR	0
UXO	1.000		0	0	0	0	NR	0
DOCKET HWC	0.001		0	NR	NR	NR	NR	0
ECHO	0.001		0	NR	NR	NR	NR	0
FUELS PROGRAM	0.250		0	0	NR	NR	NR	0
CA BOND EXP. PLAN	1.000		0	0	0	1	NR	1
Cortese	0.500		0	0	0	NR	NR	0
CUPA Listings	0.250		0	0	NR	NR	NR	0
DRYCLEANERS	0.250		0	0	NR	NR	NR	0

MAP FINDINGS SUMMARY

Database	Search Distance (Miles)	Target Property	< 1/8	1/8 - 1/4	1/4 - 1/2	1/2 - 1	> 1	Total Plotted
EMI	0.001		0	NR	NR	NR	NR	0
ENF	0.001		0	NR	NR	NR	NR	0
Financial Assurance	0.001		0	NR	NR	NR	NR	0
HAZNET	0.001		0	NR	NR	NR	NR	0
ICE	0.001		0	NR	NR	NR	NR	0
HIST CORTESE	0.500		0	0	1	NR	NR	1
HWP	1.000		0	0	0	1	NR	1
HWT	0.250		0	0	NR	NR	NR	0
MINES	0.001		0	NR	NR	NR	NR	0
MWMP	0.250		0	0	NR	NR	NR	0
NPDES	0.001		1	NR	NR	NR	NR	1
San Bern. Co. Permit	0.250		5	2	NR	NR	NR	7
PEST LIC	0.001		0	NR	NR	NR	NR	0
PROC	0.500		0	0	0	NR	NR	0
Notify 65	1.000		0	0	0	0	NR	0
UIC	0.001		0	NR	NR	NR	NR	0
WASTEWATER PITS	0.500		0	0	0	NR	NR	0
WDS	0.001		0	NR	NR	NR	NR	0
WIP	0.250		0	0	NR	NR	NR	0
WELL STIM PROJ	0.001		0	NR	NR	NR	NR	0
NON-CASE INFO	0.001		0	NR	NR	NR	NR	0
PROD WATER PONDS	0.001		0	NR	NR	NR	NR	0
UIC GEO	0.001		0	NR	NR	NR	NR	0
MILITARY PRIV SITES	0.001		0	NR	NR	NR	NR	0
CERS	0.001		0	NR	NR	NR	NR	0
SAMPLING POINT	0.001		0	NR	NR	NR	NR	0
WDR	0.001		0	NR	NR	NR	NR	0
CIWQS	0.001		1	NR	NR	NR	NR	1
PROJECT	0.001		0	NR	NR	NR	NR	0
OTHER OIL GAS	0.001		0	NR	NR	NR	NR	0
EDR HIGH RISK HISTORICAL RECORDS								
EDR Exclusive Records								
EDR MGP	1.000		0	0	0	0	NR	0
EDR Hist Auto	0.125		2	NR	NR	NR	NR	2
EDR Hist Cleaner	0.125		0	NR	NR	NR	NR	0
EDR RECOVERED GOVERNMENT ARCHIVES								
Exclusive Recovered Govt. Archives								
RGA LF	0.001		0	NR	NR	NR	NR	0
RGA LUST	0.001		0	NR	NR	NR	NR	0
- Totals --		0	9	2	11	10	0	32

NOTES:

TP = Target Property

NR = Not Requested at this Search Distance

Sites may be listed in more than one database

1 **SOUTH COAST RECYCLING** **NPDES** **S110071624**
16470 SLOVER AVENUE **San Bern. Co. Permit** **N/A**
< 1/8 **FONTANA, CA 92337** **CIWQS**
1 ft.

Relative: Lower

Actual: 1084 ft.

NPDES:

Facility Status:	Not reported
NPDES Number:	Not reported
Region:	Not reported
Agency Number:	Not reported
Regulatory Measure ID:	Not reported
Place ID:	Not reported
Order Number:	Not reported
WDID:	8 36C364125
Regulatory Measure Type:	Construction
Program Type:	Not reported
Adoption Date Of Regulatory Measure:	Not reported
Effective Date Of Regulatory Measure:	Not reported
Termination Date Of Regulatory Measure:	Not reported
Expiration Date Of Regulatory Measure:	Not reported
Discharge Address:	Not reported
Discharge Name:	Not reported
Discharge City:	Not reported
Discharge State:	Not reported
Discharge Zip:	Not reported
Status:	Terminated
Status Date:	02/03/2016
Operator Name:	South Coast Recycling
Operator Address:	16470 Slover Avenue
Operator City:	Fontana
Operator State:	California
Operator Zip:	92337

NPDES as of 03/2018:

NPDES Number:	Not reported
Status:	Not reported
Agency Number:	Not reported
Region:	8
Regulatory Measure ID:	415623
Order Number:	Not reported
Regulatory Measure Type:	Construction
Place ID:	Not reported
WDID:	8 36C364125
Program Type:	Not reported
Adoption Date Of Regulatory Measure:	Not reported
Effective Date Of Regulatory Measure:	Not reported
Expiration Date Of Regulatory Measure:	Not reported
Termination Date Of Regulatory Measure:	01/20/2016
Discharge Name:	Not reported
Discharge Address:	Not reported
Discharge City:	Not reported
Discharge State:	Not reported
Discharge Zip:	Not reported
Received Date:	07/19/2012
Processed Date:	07/19/2012
Status:	Terminated
Status Date:	02/03/2016
Place Size:	5.2
Place Size Unit:	Acres
Contact:	John Carlo

SOUTH COAST RECYCLING (Continued) **S110071624**

Contact Title:	Not reported
Contact Phone:	909-653-4400
Contact Phone Ext:	Not reported
Contact Email:	johnmcarlo@gmail.com
Operator Name:	South Coast Recycling
Operator Address:	16470 Slover Avenue
Operator City:	Fontana
Operator State:	California
Operator Zip:	92337
Operator Contact:	John Carlo
Operator Contact Title:	Not reported
Operator Contact Phone:	909-653-4400
Operator Contact Phone Ext:	Not reported
Operator Contact Email:	johnmcarlo@gmail.com
Operator Type:	Private Business
Developer:	South Coast Recycling
Developer Address:	16470 Slover Avenue
Developer City:	Fontana
Developer State:	California
Developer Zip:	92337
Developer Contact:	John Carlo
Developer Contact Title:	Not reported
Constype Linear Utility Ind:	N
Emergency Phone:	Not reported
Emergency Phone Ext:	Not reported
Constype Above Ground Ind:	Not reported
Constype Below Ground Ind:	Not reported
Constype Cable Line Ind:	Not reported
Constype Comm Line Ind:	Not reported
Constype Commertial Ind:	Y
Constype Electrical Line Ind:	Not reported
Constype Gas Line Ind:	Not reported
Constype Industrial Ind:	Not reported
Constype Other Description:	Not reported
Constype Other Ind:	Not reported
Constype Recons Ind:	Not reported
Constype Residential Ind:	Not reported
Constype Transport Ind:	Not reported
Constype Utility Description:	Not reported
Constype Utility Ind:	Not reported
Constype Water Sewer Ind:	Not reported
Dir Discharge Uswater Ind:	N
Receiving Water Name:	Santa Ana River
Certifier:	Bernie Mayer
Certifier Title:	Not reported
Certification Date:	19-JUL-12
Primary Sic:	Not reported
Secondary Sic:	Not reported
Tertiary Sic:	Not reported
NPDES Number:	CAS000002
Status:	Terminated
Agency Number:	0
Region:	8
Regulatory Measure ID:	415623
Order Number:	2009-0009-DWQ
Regulatory Measure Type:	Enrollee

SOUTH COAST RECYCLING (Continued) **S110071624**

Place ID:	Not reported
WDID:	8 36C364125
Program Type:	Construction
Adoption Date Of Regulatory Measure:	Not reported
Effective Date Of Regulatory Measure:	07/19/2012
Expiration Date Of Regulatory Measure:	Not reported
Termination Date Of Regulatory Measure:	01/20/2016
Discharge Name:	South Coast Recycling
Discharge Address:	16470 Slover Avenue
Discharge City:	Fontana
Discharge State:	California
Discharge Zip:	92337
Received Date:	Not reported
Processed Date:	Not reported
Status:	Not reported
Status Date:	Not reported
Place Size:	Not reported
Place Size Unit:	Not reported
Contact:	Not reported
Contact Title:	Not reported
Contact Phone:	Not reported
Contact Phone Ext:	Not reported
Contact Email:	Not reported
Operator Name:	Not reported
Operator Address:	Not reported
Operator City:	Not reported
Operator State:	Not reported
Operator Zip:	Not reported
Operator Contact:	Not reported
Operator Contact Title:	Not reported
Operator Contact Phone:	Not reported
Operator Contact Phone Ext:	Not reported
Operator Contact Email:	Not reported
Operator Type:	Not reported
Developer:	Not reported
Developer Address:	Not reported
Developer City:	Not reported
Developer State:	Not reported
Developer Zip:	Not reported
Developer Contact:	Not reported
Developer Contact Title:	Not reported
Constype Linear Utility Ind:	Not reported
Emergency Phone:	Not reported
Emergency Phone Ext:	Not reported
Constype Above Ground Ind:	Not reported
Constype Below Ground Ind:	Not reported
Constype Cable Line Ind:	Not reported
Constype Comm Line Ind:	Not reported
Constype Commertial Ind:	Not reported
Constype Electrical Line Ind:	Not reported
Constype Gas Line Ind:	Not reported
Constype Industrial Ind:	Not reported
Constype Other Description:	Not reported
Constype Other Ind:	Not reported
Constype Recons Ind:	Not reported
Constype Residential Ind:	Not reported
Constype Transport Ind:	Not reported

SOUTH COAST RECYCLING (Continued) **S110071624**

Constype Utility Description:	Not reported
Constype Utility Ind:	Not reported
Constype Water Sewer Ind:	Not reported
Dir Discharge Uswater Ind:	Not reported
Receiving Water Name:	Not reported
Certifier:	Not reported
Certifier Title:	Not reported
Certification Date:	Not reported
Primary Sic:	Not reported
Secondary Sic:	Not reported
Tertiary Sic:	Not reported

Facility Status:	Terminated
NPDES Number:	CAS000002
Region:	8
Agency Number:	0
Regulatory Measure ID:	415623
Place ID:	Not reported
Order Number:	2009-0009-DWQ
WDID:	8 36C364125
Regulatory Measure Type:	Enrollee
Program Type:	Construction
Adoption Date Of Regulatory Measure:	Not reported
Effective Date Of Regulatory Measure:	07/19/2012
Termination Date Of Regulatory Measure:	01/20/2016
Expiration Date Of Regulatory Measure:	Not reported
Discharge Address:	16470 Slover Avenue
Discharge Name:	South Coast Recycling
Discharge City:	Fontana
Discharge State:	California
Discharge Zip:	92337
Status:	Not reported
Status Date:	Not reported
Operator Name:	Not reported
Operator Address:	Not reported
Operator City:	Not reported
Operator State:	Not reported
Operator Zip:	Not reported

NPDES as of 03/2018:

NPDES Number:	Not reported
Status:	Not reported
Agency Number:	Not reported
Region:	8
Regulatory Measure ID:	415623
Order Number:	Not reported
Regulatory Measure Type:	Construction
Place ID:	Not reported
WDID:	8 36C364125
Program Type:	Not reported
Adoption Date Of Regulatory Measure:	Not reported
Effective Date Of Regulatory Measure:	Not reported
Expiration Date Of Regulatory Measure:	Not reported
Termination Date Of Regulatory Measure:	01/20/2016
Discharge Name:	Not reported
Discharge Address:	Not reported
Discharge City:	Not reported

SOUTH COAST RECYCLING (Continued) **S110071624**

Discharge State:	Not reported
Discharge Zip:	Not reported
Received Date:	07/19/2012
Processed Date:	07/19/2012
Status:	Terminated
Status Date:	02/03/2016
Place Size:	5.2
Place Size Unit:	Acres
Contact:	John Carlo
Contact Title:	Not reported
Contact Phone:	909-653-4400
Contact Phone Ext:	Not reported
Contact Email:	johnmcarlo@gmail.com
Operator Name:	South Coast Recycling
Operator Address:	16470 Slover Avenue
Operator City:	Fontana
Operator State:	California
Operator Zip:	92337
Operator Contact:	John Carlo
Operator Contact Title:	Not reported
Operator Contact Phone:	909-653-4400
Operator Contact Phone Ext:	Not reported
Operator Contact Email:	johnmcarlo@gmail.com
Operator Type:	Private Business
Developer:	South Coast Recycling
Developer Address:	16470 Slover Avenue
Developer City:	Fontana
Developer State:	California
Developer Zip:	92337
Developer Contact:	John Carlo
Developer Contact Title:	Not reported
Constype Linear Utility Ind:	N
Emergency Phone:	Not reported
Emergency Phone Ext:	Not reported
Constype Above Ground Ind:	Not reported
Constype Below Ground Ind:	Not reported
Constype Cable Line Ind:	Not reported
Constype Comm Line Ind:	Not reported
Constype Commertial Ind:	Y
Constype Electrical Line Ind:	Not reported
Constype Gas Line Ind:	Not reported
Constype Industrial Ind:	Not reported
Constype Other Description:	Not reported
Constype Other Ind:	Not reported
Constype Recons Ind:	Not reported
Constype Residential Ind:	Not reported
Constype Transport Ind:	Not reported
Constype Utility Description:	Not reported
Constype Utility Ind:	Not reported
Constype Water Sewer Ind:	Not reported
Dir Discharge Uswater Ind:	N
Receiving Water Name:	Santa Ana River
Certifier:	Bernie Mayer
Certifier Title:	Not reported
Certification Date:	19-JUL-12
Primary Sic:	Not reported
Secondary Sic:	Not reported

SOUTH COAST RECYCLING (Continued) **S110071624**

Tertiary Sic:	Not reported
NPDES Number:	CAS000002
Status:	Terminated
Agency Number:	0
Region:	8
Regulatory Measure ID:	415623
Order Number:	2009-0009-DWQ
Regulatory Measure Type:	Enrollee
Place ID:	Not reported
WDID:	8 36C364125
Program Type:	Construction
Adoption Date Of Regulatory Measure:	Not reported
Effective Date Of Regulatory Measure:	07/19/2012
Expiration Date Of Regulatory Measure:	Not reported
Termination Date Of Regulatory Measure:	01/20/2016
Discharge Name:	South Coast Recycling
Discharge Address:	16470 Slover Avenue
Discharge City:	Fontana
Discharge State:	California
Discharge Zip:	92337
Received Date:	Not reported
Processed Date:	Not reported
Status:	Not reported
Status Date:	Not reported
Place Size:	Not reported
Place Size Unit:	Not reported
Contact:	Not reported
Contact Title:	Not reported
Contact Phone:	Not reported
Contact Phone Ext:	Not reported
Contact Email:	Not reported
Operator Name:	Not reported
Operator Address:	Not reported
Operator City:	Not reported
Operator State:	Not reported
Operator Zip:	Not reported
Operator Contact:	Not reported
Operator Contact Title:	Not reported
Operator Contact Phone:	Not reported
Operator Contact Phone Ext:	Not reported
Operator Contact Email:	Not reported
Operator Type:	Not reported
Developer:	Not reported
Developer Address:	Not reported
Developer City:	Not reported
Developer State:	Not reported
Developer Zip:	Not reported
Developer Contact:	Not reported
Developer Contact Title:	Not reported
Constype Linear Utility Ind:	Not reported
Emergency Phone:	Not reported
Emergency Phone Ext:	Not reported
Constype Above Ground Ind:	Not reported
Constype Below Ground Ind:	Not reported
Constype Cable Line Ind:	Not reported
Constype Comm Line Ind:	Not reported

SOUTH COAST RECYCLING (Continued) **S110071624**

Constype Commertial Ind:	Not reported
Constype Electrical Line Ind:	Not reported
Constype Gas Line Ind:	Not reported
Constype Industrial Ind:	Not reported
Constype Other Description:	Not reported
Constype Other Ind:	Not reported
Constype Recons Ind:	Not reported
Constype Residential Ind:	Not reported
Constype Transport Ind:	Not reported
Constype Utility Description:	Not reported
Constype Utility Ind:	Not reported
Constype Water Sewer Ind:	Not reported
Dir Discharge Uswater Ind:	Not reported
Receiving Water Name:	Not reported
Certifier:	Not reported
Certifier Title:	Not reported
Certification Date:	Not reported
Primary Sic:	Not reported
Secondary Sic:	Not reported
Tertiary Sic:	Not reported

San Bern. Co. Permit:

Region:	SAN BERNARDINO
Facility ID:	FA0012797
Owner:	CARLO, JOHN
Permit Number:	PT0022353
Permit Category:	SPECIAL HANDLER
Facility Status:	INACTIVE
Expiration Date:	10/31/2010

Region:	SAN BERNARDINO
Facility ID:	FA0012797
Owner:	CARLO, JOHN
Permit Number:	PT0022354
Permit Category:	SPECIAL GENERATOR
Facility Status:	INACTIVE
Expiration Date:	10/31/2010

CIWQS:

Agency:	South Coast Recycling
Agency Address:	16470 Slover Avenue, Fontana, CA 92337
Place/Project Type:	Construction - Commercial
SIC/NAICS:	Not reported
Region:	8
Program:	CONSTW
Regulatory Measure Status:	Terminated
Regulatory Measure Type:	Storm water construction
Order Number:	2009-0009-DWQ
WDID:	8 36C364125
NPDES Number:	CAS000002
Adoption Date:	Not reported
Effective Date:	07/19/2012
Termination Date:	01/20/2016
Expiration/Review Date:	Not reported
Design Flow:	Not reported

SOUTH COAST RECYCLING (Continued) **S110071624**

Major/Minor: Not reported
Complexity: Not reported
TTWQ: Not reported
Enforcement Actions within 5 years: 0
Violations within 5 years: 0
Latitude: 34.063202
Longitude: -117.445304

A2
West
< 1/8
0.011 mi.
59 ft.

HILL LINE INC **San Bern. Co. Permit** **S106910905**
16357 BOYLE AVE **N/A**
FONTANA, CA 92335

Site 1 of 2 in cluster A

Relative:
Lower

Actual:
1087 ft.

San Bern. Co. Permit:
Region: SAN BERNARDINO
Facility ID: FA0003808
Owner: REPUCCI, LOUIS F
Permit Number: PT0006306
Permit Category: CONDITIONALLY EXEMPT SMALL QUANTITY GENERATOR
Facility Status: INACTIVE
Expiration Date: 11/30/2002

A3
WNW
< 1/8
0.018 mi.
93 ft.

B & D TRANSPORT INC **San Bern. Co. Permit** **S111859507**
16368 BOYLE AVE **N/A**
FONTANA, CA 92337

Site 2 of 2 in cluster A

Relative:
Higher

Actual:
1090 ft.

San Bern. Co. Permit:
Region: SAN BERNARDINO
Facility ID: FA0014312
Owner: B & D TRANSPORT INC
Permit Number: PT0025171
Permit Category: HAZARDOUS MATERIALS 4-10 CHEMICALS
Facility Status: INACTIVE
Expiration Date: 04/30/2015

Region: SAN BERNARDINO
Facility ID: FA0014312
Owner: B & D TRANSPORT INC
Permit Number: PT0025172
Permit Category: LARGE QUANTITY GENERATOR
Facility Status: INACTIVE
Expiration Date: 04/30/2015

4
NW
< 1/8
0.018 mi.
96 ft.

CABRERAS TRUCK AND TRAILER REPAIR
16434 BOYLE AVE
FONTANA, CA 92337

San Bern. Co. Permit

S106803324
N/A

Relative:
Higher

Actual:
1092 ft.

San Bern. Co. Permit:

Region:	SAN BERNARDINO
Facility ID:	FA0011626
Owner:	CABRERA, JUAN
Permit Number:	PT0020081
Permit Category:	SPECIAL HANDLER
Facility Status:	INACTIVE
Expiration Date:	03/31/2011

Region:	SAN BERNARDINO
Facility ID:	FA0011626
Owner:	CABRERA, JUAN
Permit Number:	PT0020080
Permit Category:	SPECIAL GENERATOR
Facility Status:	INACTIVE
Expiration Date:	03/31/2011

5
SW
< 1/8
0.091 mi.
480 ft.

DMD ROAD ASSISTANCE
16355 SLOVER AVE
FONTANA, CA 92337

EDR Hist Auto

1021899269
N/A

Relative:
Lower

Actual:
1076 ft.

EDR Hist Auto

Year:	Name:	Type:
2007	DMD ROAD ASSISTANCE	General Automotive Repair Shops
2008	DMD ROAD ASSISTANCE	General Automotive Repair Shops
2008	MTZ MOBILE SERVICES	Gasoline Service Stations, NEC
2009	MTZ MOBILE SERVICES	Gasoline Service Stations, NEC

B6
West
< 1/8
0.098 mi.
517 ft.

DX GRAPHIX
10424 OLEANDER AVE
FONTANA, CA 92337

Site 1 of 2 in cluster B

EDR Hist Auto

1021941966
N/A

Relative:
Lower

Actual:
1084 ft.

EDR Hist Auto

Year:	Name:	Type:
1996	DX GRAPHIX	Gasoline Service Stations
1997	DX GRAPHIX	Gasoline Service Stations
1998	DX GRAPHIX	Gasoline Service Stations
1999	DX GRAPHIX	Gasoline Service Stations

B7
WNW
< 1/8
0.108 mi.
569 ft.

ALVAREZ CONSTRUCTION CLEAN-UP
16296 BOYLE AVE
FONTANA, CA 92335

Site 2 of 2 in cluster B

HAZNET **S108985774**
San Bern. Co. Permit **N/A**

Relative:
Lower

Actual:
1087 ft.

HAZNET:

envid:	S108985774
Year:	2013
GEPAID:	CAC002737727
Contact:	PATRICIA ALVAREZ
Telephone:	9092337760
Mailing Name:	Not reported
Mailing Address:	4559 RIVERSIDE DR
Mailing City,St,Zip:	CHINO, CA 91710
Gen County:	San Bernardino
TSD EPA ID:	CAD099452708
TSD County:	Los Angeles
Waste Category:	Not reported
Disposal Method:	Other Recovery Of Reclamation For Reuse Including Acid Regeneration, Organics Recovery Ect
Tons:	1.178
Cat Decode:	Not reported
Method Decode:	Not reported
Facility County:	Not reported

San Bern. Co. Permit:

Region:	SAN BERNARDINO
Facility ID:	FA0011392
Owner:	ALVAREZ CONSTRUCTION CLEAN UP INC.
Permit Number:	PT0019703
Permit Category:	SPECIAL GENERATOR
Facility Status:	INACTIVE
Expiration Date:	02/28/2011

Region:	SAN BERNARDINO
Facility ID:	FA0011392
Owner:	ALVAREZ CONSTRUCTION CLEAN UP INC.
Permit Number:	PT0019704
Permit Category:	SPECIAL HANDLER
Facility Status:	INACTIVE
Expiration Date:	02/28/2010

8
WSW
1/8-1/4
0.194 mi.
1024 ft.

AQUARIUS POOL SERVICE
16257 SLOVER AVE
FONTANA, CA 92335

San Bern. Co. Permit **S105088206**
N/A

Relative:
Lower

Actual:
1076 ft.

San Bern. Co. Permit:

Region:	SAN BERNARDINO
Facility ID:	FA0001006
Owner:	AQUARIUS POOL SERVICE
Permit Number:	PT0003935
Permit Category:	HAZMAT HANDLER 0-10 EMPLOYEES
Facility Status:	INACTIVE
Expiration Date:	10/31/2005

9
NNE
1/8-1/4
0.201 mi.
1063 ft.

ACT COMPLIANCE DBA FLEETSERV
16516 WASHINGTON DR
FONTANA, CA 92335

HAZNET **S113883371**
San Bern. Co. Permit **N/A**

Relative:
Higher

Actual:
1107 ft.

HAZNET:

envid:	S113883371
Year:	2016
GEPAID:	CAL000387521
Contact:	MICHAEL SCHWARTZ
Telephone:	8883154228
Mailing Name:	Not reported
Mailing Address:	PO BOX 79108
Mailing City,St,Zip:	CORONA, CA 92877
Gen County:	San Bernardino
TSD EPA ID:	AZR000515924
TSD County:	99
Waste Category:	Other organic solids
Disposal Method:	Storage, Bulking, And/Or Transfer Off Site--No Treatment/Reovery (H010-H129) Or (H131-H135)
Tons:	0.25
Cat Decode:	Other organic solids
Method Decode:	Storage, Bulking, And/Or Transfer Off Site--No Treatment/Reovery (H010-H129) Or (H131-H135)
Facility County:	San Bernardino

envid:	S113883371
Year:	2015
GEPAID:	CAL000387521
Contact:	MICHAEL SCHWARTZ
Telephone:	8883154228
Mailing Name:	Not reported
Mailing Address:	PO BOX 79108
Mailing City,St,Zip:	CORONA, CA 92877
Gen County:	San Bernardino
TSD EPA ID:	AZR000515924
TSD County:	99
Waste Category:	Other organic solids
Disposal Method:	Storage, Bulking, And/Or Transfer Off Site--No Treatment/Reovery (H010-H129) Or (H131-H135)
Tons:	0.875
Cat Decode:	Not reported
Method Decode:	Not reported
Facility County:	San Bernardino

envid:	S113883371
Year:	2014
GEPAID:	CAL000387521
Contact:	MICHAEL SCHWARTZ
Telephone:	8883154228
Mailing Name:	Not reported
Mailing Address:	PO BOX 79108
Mailing City,St,Zip:	CORONA, CA 92877
Gen County:	San Bernardino
TSD EPA ID:	CAD099452708
TSD County:	Los Angeles
Waste Category:	Waste oil and mixed oil
Disposal Method:	Other Recovery Of Reclamation For Reuse Including Acid Regeneration,

ACT COMPLIANCE DBA FLEETSERV (Continued) **S113883371**

Organics Recovery Ect
Tons: 0.76
Cat Decode: Not reported
Method Decode: Not reported
Facility County: San Bernardino

envid: S113883371
Year: 2014
GEPAID: CAL000387521
Contact: MICHAEL SCHWARTZ
Telephone: 8883154228
Mailing Name: Not reported
Mailing Address: PO BOX 79108
Mailing City,St,Zip: CORONA, CA 92877
Gen County: San Bernardino
TSD EPA ID: NVT330010000
TSD County: 99
Waste Category: Other organic solids
Disposal Method: Landfill Or Surface Impoundment That Will Be Closed As Landfill(To Include On-Site Treatment And/Or Stabilization)
Tons: 1
Cat Decode: Not reported
Method Decode: Not reported
Facility County: San Bernardino

envid: S113883371
Year: 2013
GEPAID: CAL000387521
Contact: MICHAEL SCHWARTZ
Telephone: 8883154228
Mailing Name: Not reported
Mailing Address: PO BOX 79108
Mailing City,St,Zip: CORONA, CA 92877
Gen County: San Bernardino
TSD EPA ID: NVT330010000
TSD County: 99
Waste Category: Not reported
Disposal Method: Landfill Or Surface Impoundment That Will Be Closed As Landfill(To Include On-Site Treatment And/Or Stabilization)
Tons: 0.85
Cat Decode: Not reported
Method Decode: Not reported
Facility County: Not reported

Click this hyperlink while viewing on your computer to access additional CA_HAZNET: detail in the EDR Site Report.

San Bern. Co. Permit:
Region: SAN BERNARDINO
Facility ID: FA0015075
Owner: ACT Compliance DBA FleetServ
Permit Number: PT0026268
Permit Category: CONDITIONALLY EXEMPT SM QTY GENERATOR
Facility Status: ACTIVE
Expiration Date: 08/31/2018

Region: SAN BERNARDINO

ACT COMPLIANCE DBA FLEETSERV (Continued) **S113883371**

Facility ID: FA0015075
Owner: ACT Compliance DBA FleetServ
Permit Number: PT0026267
Permit Category: HAZARDOUS MATERIALS 1-3 CHEMICALS
Facility Status: ACTIVE
Expiration Date: 08/31/2018

C10 **BIRCH CONTINUATION HIGH SCHOOL ADDITION** **ENVIROSTOR** **S105954561**
SW **LOCUST AVENUE/BARBEE STREET** **SCH** **N/A**
1/4-1/2 **FONTANA, CA 92336**
0.334 mi.
1762 ft. **Site 1 of 8 in cluster C**

Relative:
Lower

Actual:
1065 ft.

ENVIROSTOR:
Facility ID: 36010046
Status: No Further Action
Status Date: 07/09/2003
Site Code: 404462
Site Type: School Investigation
Site Type Detailed: School
Acres: 3.8
NPL: NO
Regulatory Agencies: DTSC
Lead Agency: DTSC
Program Manager: Not reported
Supervisor: Shahir Haddad
Division Branch: Southern California Schools & Brownfields Outreach
Assembly: 47
Senate: 20
Special Program: Not reported
Restricted Use: NO
Site Mgmt Req: NONE SPECIFIED
Funding: School District
Latitude: 34.06029
Longitude: -117.4512
APN: NONE SPECIFIED
Past Use: AGRICULTURAL - ROW CROPS
Potential COC: Endosulfan Arsenic Mercury (elemental DDD Zinc Dieldrin DDT Heptachlor epoxide Lead DDE Chlordane
Confirmed COC: NONE SPECIFIED
Potential Description: SOIL, SV, SURFW
Alias Name: BIRCH CONTINUATION HIGH SCHOOL ADDITION
Alias Type: Alternate Name
Alias Name: FONTANA UNIFIED SCHOOL DISTRICT
Alias Type: Alternate Name
Alias Name: FONTANA USD-BIRCH CONTINUATION HS ADDT
Alias Type: Alternate Name
Alias Name: 404462
Alias Type: Project Code (Site Code)
Alias Name: 36010046
Alias Type: Envirostor ID Number

Completed Info:
Completed Area Name: PROJECT WIDE
Completed Sub Area Name: Not reported
Completed Document Type: Preliminary Endangerment Assessment Report
Completed Date: 07/01/2004
Comments: Not reported

BIRCH CONTINUATION HIGH SCHOOL ADDITION (Continued) **S105954561**

Completed Area Name: PROJECT WIDE
Completed Sub Area Name: Not reported
Completed Document Type: Other Report
Completed Date: 06/16/2003
Comments: Background report; no review/approval needed.

Completed Area Name: PROJECT WIDE
Completed Sub Area Name: Not reported
Completed Document Type: Environmental Oversight Agreement
Completed Date: 07/09/2003
Comments: Not reported

Completed Area Name: PROJECT WIDE
Completed Sub Area Name: Not reported
Completed Document Type: Cost Recovery Closeout Memo
Completed Date: 08/05/2004
Comments: Not reported

Future Area Name: Not reported
Future Sub Area Name: Not reported
Future Document Type: Not reported
Future Due Date: Not reported
Schedule Area Name: Not reported
Schedule Sub Area Name: Not reported
Schedule Document Type: Not reported
Schedule Due Date: Not reported
Schedule Revised Date: Not reported

SCH:

Facility ID: 36010046
Site Type: School Investigation
Site Type Detail: School
Site Mgmt. Req.: NONE SPECIFIED
Acres: 3.8
National Priorities List: NO
Cleanup Oversight Agencies: DTSC
Lead Agency: DTSC
Lead Agency Description: * DTSC
Project Manager: Not reported
Supervisor: Shahir Haddad
Division Branch: Southern California Schools & Brownfields Outreach
Site Code: 404462
Assembly: 47
Senate: 20
Special Program Status: Not reported
Status: No Further Action
Status Date: 07/09/2003
Restricted Use: NO
Funding: School District
Latitude: 34.06029
Longitude: -117.4512
APN: NONE SPECIFIED
Past Use: AGRICULTURAL - ROW CROPS
Potential COC: Endosulfan, Endosulfan, Arsenic, Mercury (elemental, DDD, Zinc, Dieldrin, DDT, Heptachlor epoxide, Lead, DDE, Chlordane
Confirmed COC: NONE SPECIFIED

BIRCH CONTINUATION HIGH SCHOOL ADDITION (Continued) **S105954561**

Potential Description: SOIL, SV, SURFW
Alias Name: BIRCH CONTINUATION HIGH SCHOOL ADDITION
Alias Type: Alternate Name
Alias Name: FONTANA UNIFIED SCHOOL DISTRICT
Alias Type: Alternate Name
Alias Name: FONTANA USD-BIRCH CONTINUATION HS ADDT
Alias Type: Alternate Name
Alias Name: 404462
Alias Type: Project Code (Site Code)
Alias Name: 36010046
Alias Type: Envirostor ID Number

Completed Info:
Completed Area Name: PROJECT WIDE
Completed Sub Area Name: Not reported
Completed Document Type: Preliminary Endangerment Assessment Report
Completed Date: 07/01/2004
Comments: Not reported

Completed Area Name: PROJECT WIDE
Completed Sub Area Name: Not reported
Completed Document Type: Other Report
Completed Date: 06/16/2003
Comments: Background report; no review/approval needed.

Completed Area Name: PROJECT WIDE
Completed Sub Area Name: Not reported
Completed Document Type: Environmental Oversight Agreement
Completed Date: 07/09/2003
Comments: Not reported

Completed Area Name: PROJECT WIDE
Completed Sub Area Name: Not reported
Completed Document Type: Cost Recovery Closeout Memo
Completed Date: 08/05/2004
Comments: Not reported

Future Area Name: Not reported
Future Sub Area Name: Not reported
Future Document Type: Not reported
Future Due Date: Not reported
Schedule Area Name: Not reported
Schedule Sub Area Name: Not reported
Schedule Document Type: Not reported
Schedule Due Date: Not reported
Schedule Revised Date: Not reported

C11 **HIGH SCHOOL NO. 5 (AKA GALLEANO)** **ENVIROSTOR** **S107736450**
SW **OLEANDER AVENUE/SANTA ANA AVENUE** **SCH** **N/A**
1/4-1/2 **FONTANA, CA 92337**
0.334 mi.
1762 ft. **Site 2 of 8 in cluster C**

Relative: ENVIROSTOR:
Lower Facility ID: 36010039
Status: Certified
Actual: Status Date: 08/15/2008
1065 ft. Site Code: 404405

HIGH SCHOOL NO. 5 (AKA GALLEANO) (Continued) **S107736450**

Site Type: School Cleanup
Site Type Detailed: School
Acres: 44.9
NPL: NO
Regulatory Agencies: SMBRP
Lead Agency: SMBRP
Program Manager: Not reported
Supervisor: Javier Hinojosa
Division Branch: Southern California Schools & Brownfields Outreach
Assembly: 47
Senate: 20
Special Program: Not reported
Restricted Use: NO
Site Mgmt Req: NONE SPECIFIED
Funding: School District
Latitude: 34.06029
Longitude: -117.4512
APN: 255-001-010, 255-002-035
Past Use: AGRICULTURAL - ROW CROPS
Potential COC: Arsenic
Confirmed COC: Arsenic
Potential Description: SOIL
Alias Name: FONTANA UNIFIED SCHOOL DISTRICT
Alias Type: Alternate Name
Alias Name: FONTANA USD-PROPOSED HS NO. 5
Alias Type: Alternate Name
Alias Name: HIGH SCHOOL #5 (AKA GALLEANO VINEYARDS)
Alias Type: Alternate Name
Alias Name: 255-001-010
Alias Type: APN
Alias Name: 255-002-035
Alias Type: APN
Alias Name: 110033613944
Alias Type: EPA (FRS #)
Alias Name: 404405
Alias Type: Project Code (Site Code)
Alias Name: 36010039
Alias Type: Envirostor ID Number

Completed Info:
Completed Area Name: PROJECT WIDE
Completed Sub Area Name: Not reported
Completed Document Type: Site Inspections/Visit (Non LUR)
Completed Date: 02/26/2003
Comments: Not reported

Completed Area Name: PROJECT WIDE
Completed Sub Area Name: Not reported
Completed Document Type: Environmental Oversight Agreement
Completed Date: 12/23/2002
Comments: Not reported

Completed Area Name: PROJECT WIDE
Completed Sub Area Name: Not reported
Completed Document Type: Inactive Status Letter
Completed Date: 08/04/2004
Comments: Not reported

HIGH SCHOOL NO. 5 (AKA GALLEANO) (Continued) **S107736450**

Completed Area Name: PROJECT WIDE
Completed Sub Area Name: Not reported
Completed Document Type: Site Inspections/Visit (Non LUR)
Completed Date: 01/07/2003
Comments: Not reported

Completed Area Name: PROJECT WIDE
Completed Sub Area Name: Not reported
Completed Document Type: Preliminary Endangerment Assessment Report
Completed Date: 11/07/2003
Comments: further action for the B-2 area , Partial site approval for B-1.

Completed Area Name: PROJECT WIDE
Completed Sub Area Name: Not reported
Completed Document Type: Removal Action Workplan
Completed Date: 03/08/2005
Comments: Not reported

Completed Area Name: PROJECT WIDE
Completed Sub Area Name: Not reported
Completed Document Type: Supplemental Site Investigation Report
Completed Date: 02/03/2004
Comments: Not reported

Completed Area Name: PROJECT WIDE
Completed Sub Area Name: Not reported
Completed Document Type: Technical Report
Completed Date: 11/07/2003
Comments: Not reported

Completed Area Name: PROJECT WIDE
Completed Sub Area Name: Not reported
Completed Document Type: Preliminary Endangerment Assessment Report
Completed Date: 02/13/2003
Comments: Not reported

Completed Area Name: PROJECT WIDE
Completed Sub Area Name: Not reported
Completed Document Type: Supplemental Site Investigation Report
Completed Date: 03/13/2007
Comments: SSI completed for status update on land use; due to 2 year inactivity. No additional work required, other than mitigation of Arsenic impacts at B-2 parcel.

Completed Area Name: PROJECT WIDE
Completed Sub Area Name: Not reported
Completed Document Type: Fact Sheets
Completed Date: 07/30/2007
Comments: Public comment period 8/1/07 to 8/31/07

Completed Area Name: PROJECT WIDE
Completed Sub Area Name: Not reported
Completed Document Type: Fact Sheets
Completed Date: 07/30/2007
Comments: Public comment period 8/1/07 to 8/31/07

Completed Area Name: PROJECT WIDE

HIGH SCHOOL NO. 5 (AKA GALLEANO) (Continued) **S107736450**

Completed Sub Area Name: Not reported
Completed Document Type: Fieldwork
Completed Date: 12/10/2007
Comments: Not reported

Completed Area Name: PROJECT WIDE
Completed Sub Area Name: Not reported
Completed Document Type: Removal Action Completion Report
Completed Date: 03/14/2008
Comments: The RACR approval letter was issued to Fontana USD today.

Completed Area Name: PROJECT WIDE
Completed Sub Area Name: Not reported
Completed Document Type: Inactive Status Letter
Completed Date: 01/11/2006
Comments: Not reported

Completed Area Name: PROJECT WIDE
Completed Sub Area Name: Not reported
Completed Document Type: Site Inspections/Visit (Non LUR)
Completed Date: 07/23/2003
Comments: Not reported

Completed Area Name: PROJECT WIDE
Completed Sub Area Name: Not reported
Completed Document Type: Cost Recovery Closeout Memo
Completed Date: 09/16/2008
Comments: All the work has been completed and certified.

Completed Area Name: PROJECT WIDE
Completed Sub Area Name: Not reported
Completed Document Type: Certification
Completed Date: 08/15/2008
Comments: The project is now complete.

Completed Area Name: PROJECT WIDE
Completed Sub Area Name: Not reported
Completed Document Type: School Cleanup Agreement
Completed Date: 11/21/2003
Comments: Not reported

Future Area Name: Not reported
Future Sub Area Name: Not reported
Future Document Type: Not reported
Future Due Date: Not reported
Schedule Area Name: Not reported
Schedule Sub Area Name: Not reported
Schedule Document Type: Not reported
Schedule Due Date: Not reported
Schedule Revised Date: Not reported

SCH:

Facility ID: 36010039
Site Type: School Cleanup
Site Type Detail: School
Site Mgmt. Req.: NONE SPECIFIED

HIGH SCHOOL NO. 5 (AKA GALLEANO) (Continued) **S107736450**

Acres:	44.9
National Priorities List:	NO
Cleanup Oversight Agencies:	SMBRP
Lead Agency:	SMBRP
Lead Agency Description:	DTSC - Site Cleanup Program
Project Manager:	Not reported
Supervisor:	Javier Hinojosa
Division Branch:	Southern California Schools & Brownfields Outreach
Site Code:	404405
Assembly:	47
Senate:	20
Special Program Status:	Not reported
Status:	Certified
Status Date:	08/15/2008
Restricted Use:	NO
Funding:	School District
Latitude:	34.06029
Longitude:	-117.4512
APN:	255-001-010, 255-002-035
Past Use:	AGRICULTURAL - ROW CROPS
Potential COC:	Arsenic
Confirmed COC:	Arsenic
Potential Description:	SOIL
Alias Name:	FONTANA UNIFIED SCHOOL DISTRICT
Alias Type:	Alternate Name
Alias Name:	FONTANA USD-PROPOSED HS NO. 5
Alias Type:	Alternate Name
Alias Name:	HIGH SCHOOL #5 (AKA GALLEANO VINEYARDS)
Alias Type:	Alternate Name
Alias Name:	255-001-010
Alias Type:	APN
Alias Name:	255-002-035
Alias Type:	APN
Alias Name:	110033613944
Alias Type:	EPA (FRS #)
Alias Name:	404405
Alias Type:	Project Code (Site Code)
Alias Name:	36010039
Alias Type:	Envirostor ID Number

Completed Info:

Completed Area Name:	PROJECT WIDE
Completed Sub Area Name:	Not reported
Completed Document Type:	Site Inspections/Visit (Non LUR)
Completed Date:	02/26/2003
Comments:	Not reported
Completed Area Name:	PROJECT WIDE
Completed Sub Area Name:	Not reported
Completed Document Type:	Environmental Oversight Agreement
Completed Date:	12/23/2002
Comments:	Not reported
Completed Area Name:	PROJECT WIDE
Completed Sub Area Name:	Not reported
Completed Document Type:	Inactive Status Letter
Completed Date:	08/04/2004
Comments:	Not reported

HIGH SCHOOL NO. 5 (AKA GALLEANO) (Continued) **S107736450**

Completed Area Name: PROJECT WIDE
Completed Sub Area Name: Not reported
Completed Document Type: Site Inspections/Visit (Non LUR)
Completed Date: 01/07/2003
Comments: Not reported

Completed Area Name: PROJECT WIDE
Completed Sub Area Name: Not reported
Completed Document Type: Preliminary Endangerment Assessment Report
Completed Date: 11/07/2003
Comments: further action for the B-2 area , Partial site approval for B-1.

Completed Area Name: PROJECT WIDE
Completed Sub Area Name: Not reported
Completed Document Type: Removal Action Workplan
Completed Date: 03/08/2005
Comments: Not reported

Completed Area Name: PROJECT WIDE
Completed Sub Area Name: Not reported
Completed Document Type: Supplemental Site Investigation Report
Completed Date: 02/03/2004
Comments: Not reported

Completed Area Name: PROJECT WIDE
Completed Sub Area Name: Not reported
Completed Document Type: Technical Report
Completed Date: 11/07/2003
Comments: Not reported

Completed Area Name: PROJECT WIDE
Completed Sub Area Name: Not reported
Completed Document Type: Preliminary Endangerment Assessment Report
Completed Date: 02/13/2003
Comments: Not reported

Completed Area Name: PROJECT WIDE
Completed Sub Area Name: Not reported
Completed Document Type: Supplemental Site Investigation Report
Completed Date: 03/13/2007
Comments: SSI completed for status update on land use; due to 2 year inactivity. No additional work required, other than mitigation of Arsenic impacts at B-2 parcel.

Completed Area Name: PROJECT WIDE
Completed Sub Area Name: Not reported
Completed Document Type: Fact Sheets
Completed Date: 07/30/2007
Comments: Public comment period 8/1/07 to 8/31/07

Completed Area Name: PROJECT WIDE
Completed Sub Area Name: Not reported
Completed Document Type: Fact Sheets
Completed Date: 07/30/2007
Comments: Public comment period 8/1/07 to 8/31/07

Completed Area Name: PROJECT WIDE

HIGH SCHOOL NO. 5 (AKA GALLEANO) (Continued) **S107736450**

Completed Sub Area Name: Not reported
Completed Document Type: Fieldwork
Completed Date: 12/10/2007
Comments: Not reported

Completed Area Name: PROJECT WIDE
Completed Sub Area Name: Not reported
Completed Document Type: Removal Action Completion Report
Completed Date: 03/14/2008
Comments: The RACR approval letter was issued to Fontana USD today.

Completed Area Name: PROJECT WIDE
Completed Sub Area Name: Not reported
Completed Document Type: Inactive Status Letter
Completed Date: 01/11/2006
Comments: Not reported

Completed Area Name: PROJECT WIDE
Completed Sub Area Name: Not reported
Completed Document Type: Site Inspections/Visit (Non LUR)
Completed Date: 07/23/2003
Comments: Not reported

Completed Area Name: PROJECT WIDE
Completed Sub Area Name: Not reported
Completed Document Type: Cost Recovery Closeout Memo
Completed Date: 09/16/2008
Comments: All the work has been completed and certified.

Completed Area Name: PROJECT WIDE
Completed Sub Area Name: Not reported
Completed Document Type: Certification
Completed Date: 08/15/2008
Comments: The project is now complete.

Completed Area Name: PROJECT WIDE
Completed Sub Area Name: Not reported
Completed Document Type: School Cleanup Agreement
Completed Date: 11/21/2003
Comments: Not reported

Future Area Name: Not reported
Future Sub Area Name: Not reported
Future Document Type: Not reported
Future Due Date: Not reported
Schedule Area Name: Not reported
Schedule Sub Area Name: Not reported
Schedule Document Type: Not reported
Schedule Due Date: Not reported
Schedule Revised Date: Not reported

C12 NEW CITRUS CONTINUATION HIGH SCHOOL **ENVIROSTOR** **S107736738**
SW CYPRESS AVENUE/SANTA ANA AVENUE **SCH** **N/A**
1/4-1/2 FONTANA, CA 92337
0.334 mi.
1762 ft. **Site 3 of 8 in cluster C**

Relative:
Lower

Actual:
1065 ft.

ENVIROSTOR:

Facility ID:	36010040
Status:	No Further Action
Status Date:	03/23/2009
Site Code:	404406
Site Type:	School Cleanup
Site Type Detailed:	School
Acres:	18.5
NPL:	NO
Regulatory Agencies:	SMBRP
Lead Agency:	SMBRP
Program Manager:	Not reported
Supervisor:	Shahir Haddad
Division Branch:	Southern California Schools & Brownfields Outreach
Assembly:	47
Senate:	20
Special Program:	Not reported
Restricted Use:	NO
Site Mgmt Req:	NONE SPECIFIED
Funding:	School District
Latitude:	34.06029
Longitude:	-117.4512
APN:	0255-021-10, 0255-021-11, 0255-021-12, 0255-021-25, 025502110, 025502111, 025502112, 025502125
Past Use:	RESIDENTIAL AREA
Potential COC:	Chlordane Lead
Confirmed COC:	30004-NO 30013-NO
Potential Description:	SOIL
Alias Name:	FONTANA UNIFIED SCHOOL DISTRICT
Alias Type:	Alternate Name
Alias Name:	FONTANA USD-MIDDLE SCHOOL NO. 8
Alias Type:	Alternate Name
Alias Name:	JURUPA HILLS MIDDLE SCHOOL
Alias Type:	Alternate Name
Alias Name:	Middle School #8
Alias Type:	Alternate Name
Alias Name:	New Citrus Continuation High School
Alias Type:	Alternate Name
Alias Name:	Proposed Middle School No. 8
Alias Type:	Alternate Name
Alias Name:	0255-021-10
Alias Type:	APN
Alias Name:	0255-021-11
Alias Type:	APN
Alias Name:	0255-021-12
Alias Type:	APN
Alias Name:	0255-021-25
Alias Type:	APN
Alias Name:	025502110
Alias Type:	APN
Alias Name:	025502111
Alias Type:	APN
Alias Name:	025502112

NEW CITRUS CONTINUATION HIGH SCHOOL (Continued) **S107736738**

Alias Type: APN
Alias Name: 025502125
Alias Type: APN
Alias Name: 404406
Alias Type: Project Code (Site Code)
Alias Name: 36010040
Alias Type: Envirostor ID Number

Completed Info:
Completed Area Name: PROJECT WIDE
Completed Sub Area Name: Not reported
Completed Document Type: Site Inspections/Visit (Non LUR)
Completed Date: 01/07/2003
Comments: Not reported

Completed Area Name: PROJECT WIDE
Completed Sub Area Name: Not reported
Completed Document Type: Preliminary Endangerment Assessment Report
Completed Date: 05/26/2004
Comments: Not reported

Completed Area Name: PROJECT WIDE
Completed Sub Area Name: Not reported
Completed Document Type: Technical Report
Completed Date: 03/28/2005
Comments: Not reported

Completed Area Name: PROJECT WIDE
Completed Sub Area Name: Not reported
Completed Document Type: * Workplan
Completed Date: 12/08/2003
Comments: Not reported

Completed Area Name: PROJECT WIDE
Completed Sub Area Name: Not reported
Completed Document Type: 4.14 Request
Completed Date: 01/04/2005
Comments: Approved.

Completed Area Name: PROJECT WIDE
Completed Sub Area Name: Not reported
Completed Document Type: Supplemental Site Investigation Tech Memo
Completed Date: 09/18/2007
Comments: SSI Tech Memo Workplan was approvedby DTSC for implementation.

Completed Area Name: PROJECT WIDE
Completed Sub Area Name: Not reported
Completed Document Type: Supplemental Site Investigation Report
Completed Date: 10/07/2008
Comments: DTSC approved the SSI report for FA in the form of RAW.

Completed Area Name: PROJECT WIDE
Completed Sub Area Name: Not reported
Completed Document Type: Supplemental Site Investigation Tech Memo
Completed Date: 02/21/2008
Comments: The SSI Workplan Addendum No. 1 was conditionally approved by DTSC for implementation. DTSC requested that sample additional sampling locations adjacent to the structures be utilized.

NEW CITRUS CONTINUATION HIGH SCHOOL (Continued) **S107736738**

Completed Area Name:	PROJECT WIDE
Completed Sub Area Name:	Not reported
Completed Document Type:	Fieldwork
Completed Date:	04/18/2008
Comments:	Additional field sampling activities took place at the site in order to better determine the lateral and vertical extent of pesticide impacted soil associated with the former and existing structures. Soil sampling activities were conducted over the course of two days.

Completed Area Name:	PROJECT WIDE
Completed Sub Area Name:	Not reported
Completed Document Type:	Removal Action Workplan
Completed Date:	10/17/2008
Comments:	DTSC approved the RAW for implementation after comleting the public comments period. 13 comments were received and did not affect the RAW conclusion.

Completed Area Name:	PROJECT WIDE
Completed Sub Area Name:	Not reported
Completed Document Type:	Supplemental Site Investigation Tech Memo
Completed Date:	06/27/2008
Comments:	DTSC reviewed the SSI Workplan Addendum No. 2 and concurred with the additional step-outs and step-downs necessary to delineate the soil impacted by organochlorine pesticides at the project site.

Completed Area Name:	PROJECT WIDE
Completed Sub Area Name:	Not reported
Completed Document Type:	Fact Sheets
Completed Date:	09/07/2008
Comments:	Fact Sheets mailed to community.

Completed Area Name:	PROJECT WIDE
Completed Sub Area Name:	Not reported
Completed Document Type:	Removal Action Completion Report
Completed Date:	03/16/2009
Comments:	DTSC approved the Removal Action Completion Report with a No Further Action determination.

Completed Area Name:	PROJECT WIDE
Completed Sub Area Name:	Not reported
Completed Document Type:	CEQA - Notice of Exemption
Completed Date:	10/17/2008
Comments:	NOE completed for the site.

Completed Area Name:	PROJECT WIDE
Completed Sub Area Name:	Not reported
Completed Document Type:	School Cleanup Agreement
Completed Date:	09/13/2007
Comments:	Signed Agreement sent (FedEx) to District.

Completed Area Name:	PROJECT WIDE
Completed Sub Area Name:	Not reported
Completed Document Type:	Cost Recovery Closeout Memo
Completed Date:	01/16/2007
Comments:	CRU Memo sent out to internal accounting. District also notified.

Completed Area Name:	PROJECT WIDE

NEW CITRUS CONTINUATION HIGH SCHOOL (Continued) **S107736738**

Completed Sub Area Name: Not reported
Completed Document Type: Cost Recovery Closeout Memo
Completed Date: 03/16/2009
Comments: Not reported

Completed Area Name: PROJECT WIDE
Completed Sub Area Name: Not reported
Completed Document Type: Site Inspections/Visit (Non LUR)
Completed Date: 01/09/2004
Comments: Not reported

Completed Area Name: PROJECT WIDE
Completed Sub Area Name: Not reported
Completed Document Type: Environmental Oversight Agreement
Completed Date: 12/23/2002
Comments: Not reported

Future Area Name: Not reported
Future Sub Area Name: Not reported
Future Document Type: Not reported
Future Due Date: Not reported
Schedule Area Name: Not reported
Schedule Sub Area Name: Not reported
Schedule Document Type: Not reported
Schedule Due Date: Not reported
Schedule Revised Date: Not reported

SCH:

Facility ID: 36010040
Site Type: School Cleanup
Site Type Detail: School
Site Mgmt. Req.: NONE SPECIFIED
Acres: 18.5
National Priorities List: NO
Cleanup Oversight Agencies: SMBRP
Lead Agency: SMBRP
Lead Agency Description: DTSC - Site Cleanup Program
Project Manager: Not reported
Supervisor: Shahir Haddad
Division Branch: Southern California Schools & Brownfields Outreach
Site Code: 404406
Assembly: 47
Senate: 20
Special Program Status: Not reported
Status: No Further Action
Status Date: 03/23/2009
Restricted Use: NO
Funding: School District
Latitude: 34.06029
Longitude: -117.4512
APN: 0255-021-10, 0255-021-11, 0255-021-12, 0255-021-25, 025502110, 025502111, 025502112, 025502125
Past Use: RESIDENTIAL AREA
Potential COC: Chlordane, Lead
Confirmed COC: 30004-NO, 30013-NO
Potential Description: SOIL

NEW CITRUS CONTINUATION HIGH SCHOOL (Continued) **S107736738**

Alias Name:	FONTANA UNIFIED SCHOOL DISTRICT
Alias Type:	Alternate Name
Alias Name:	FONTANA USD-MIDDLE SCHOOL NO. 8
Alias Type:	Alternate Name
Alias Name:	JURUPA HILLS MIDDLE SCHOOL
Alias Type:	Alternate Name
Alias Name:	Middle School #8
Alias Type:	Alternate Name
Alias Name:	New Citrus Continuation High School
Alias Type:	Alternate Name
Alias Name:	Proposed Middle School No. 8
Alias Type:	Alternate Name
Alias Name:	0255-021-10
Alias Type:	APN
Alias Name:	0255-021-11
Alias Type:	APN
Alias Name:	0255-021-12
Alias Type:	APN
Alias Name:	0255-021-25
Alias Type:	APN
Alias Name:	025502110
Alias Type:	APN
Alias Name:	025502111
Alias Type:	APN
Alias Name:	025502112
Alias Type:	APN
Alias Name:	025502125
Alias Type:	APN
Alias Name:	404406
Alias Type:	Project Code (Site Code)
Alias Name:	36010040
Alias Type:	Envirostor ID Number

Completed Info:

Completed Area Name:	PROJECT WIDE
Completed Sub Area Name:	Not reported
Completed Document Type:	Site Inspections/Visit (Non LUR)
Completed Date:	01/07/2003
Comments:	Not reported
Completed Area Name:	PROJECT WIDE
Completed Sub Area Name:	Not reported
Completed Document Type:	Preliminary Endangerment Assessment Report
Completed Date:	05/26/2004
Comments:	Not reported
Completed Area Name:	PROJECT WIDE
Completed Sub Area Name:	Not reported
Completed Document Type:	Technical Report
Completed Date:	03/28/2005
Comments:	Not reported
Completed Area Name:	PROJECT WIDE
Completed Sub Area Name:	Not reported
Completed Document Type:	* Workplan
Completed Date:	12/08/2003
Comments:	Not reported

NEW CITRUS CONTINUATION HIGH SCHOOL (Continued) **S107736738**

Completed Area Name: PROJECT WIDE
Completed Sub Area Name: Not reported
Completed Document Type: 4.14 Request
Completed Date: 01/04/2005
Comments: Approved.

Completed Area Name: PROJECT WIDE
Completed Sub Area Name: Not reported
Completed Document Type: Supplemental Site Investigation Tech Memo
Completed Date: 09/18/2007
Comments: SSI Tech Memo Workplan was approvedby DTSC for implementation.

Completed Area Name: PROJECT WIDE
Completed Sub Area Name: Not reported
Completed Document Type: Supplemental Site Investigation Report
Completed Date: 10/07/2008
Comments: DTSC approved the SSI report for FA in the form of RAW.

Completed Area Name: PROJECT WIDE
Completed Sub Area Name: Not reported
Completed Document Type: Supplemental Site Investigation Tech Memo
Completed Date: 02/21/2008
Comments: The SSI Workplan Addendum No. 1 was conditionally approved by DTSC for implementation. DTSC requested that sample additional sampling locations adjacent to the structures be utilized.

Completed Area Name: PROJECT WIDE
Completed Sub Area Name: Not reported
Completed Document Type: Fieldwork
Completed Date: 04/18/2008
Comments: Additional field sampling activities took place at the site in order to better determine the lateral and vertical extent of pesticide impacted soil associated with the former and existing structures. Soil sampling activities were conducted over the course of two days.

Completed Area Name: PROJECT WIDE
Completed Sub Area Name: Not reported
Completed Document Type: Removal Action Workplan
Completed Date: 10/17/2008
Comments: DTSC approved the RAW for implementation after comleting the public comments period. 13 comments were received and did not affect the RAW conclusion.

Completed Area Name: PROJECT WIDE
Completed Sub Area Name: Not reported
Completed Document Type: Supplemental Site Investigation Tech Memo
Completed Date: 06/27/2008
Comments: DTSC reviewed the SSI Workplan Addendum No. 2 and concurred with the additional step-outs and step-downs necessary to delineate the soil impacted by organochlorine pesticides at the project site.

Completed Area Name: PROJECT WIDE
Completed Sub Area Name: Not reported
Completed Document Type: Fact Sheets
Completed Date: 09/07/2008
Comments: Fact Sheets mailed to community.

NEW CITRUS CONTINUATION HIGH SCHOOL (Continued) **S107736738**

Completed Area Name:	PROJECT WIDE
Completed Sub Area Name:	Not reported
Completed Document Type:	Removal Action Completion Report
Completed Date:	03/16/2009
Comments:	DTSC approved the Removal Action Completion Report with a No Further Action determination.

Completed Area Name:	PROJECT WIDE
Completed Sub Area Name:	Not reported
Completed Document Type:	CEQA - Notice of Exemption
Completed Date:	10/17/2008
Comments:	NOE completed for the site.

Completed Area Name:	PROJECT WIDE
Completed Sub Area Name:	Not reported
Completed Document Type:	School Cleanup Agreement
Completed Date:	09/13/2007
Comments:	Signed Agreement sent (FedEx) to District.

Completed Area Name:	PROJECT WIDE
Completed Sub Area Name:	Not reported
Completed Document Type:	Cost Recovery Closeout Memo
Completed Date:	01/16/2007
Comments:	CRU Memo sent out to internal accounting. District also notified.

Completed Area Name:	PROJECT WIDE
Completed Sub Area Name:	Not reported
Completed Document Type:	Cost Recovery Closeout Memo
Completed Date:	03/16/2009
Comments:	Not reported

Completed Area Name:	PROJECT WIDE
Completed Sub Area Name:	Not reported
Completed Document Type:	Site Inspections/Visit (Non LUR)
Completed Date:	01/09/2004
Comments:	Not reported

Completed Area Name:	PROJECT WIDE
Completed Sub Area Name:	Not reported
Completed Document Type:	Environmental Oversight Agreement
Completed Date:	12/23/2002
Comments:	Not reported

Future Area Name:	Not reported
Future Sub Area Name:	Not reported
Future Document Type:	Not reported
Future Due Date:	Not reported
Schedule Area Name:	Not reported
Schedule Sub Area Name:	Not reported
Schedule Document Type:	Not reported
Schedule Due Date:	Not reported
Schedule Revised Date:	Not reported

C13
SW
1/4-1/2
0.334 mi.
1762 ft.

ELEMENTARY SCHOOL NO. 28
RANDALL AVENUE/BEECH AVENUE
FONTANA, CA 92335

Site 4 of 8 in cluster C

ENVIROSTOR
SCH

S105954560
N/A

Relative:
Lower

Actual:
1065 ft.

ENVIROSTOR:

Facility ID:	36010045
Status:	No Further Action
Status Date:	07/07/2006
Site Code:	404453
Site Type:	School Investigation
Site Type Detailed:	School
Acres:	9.5
NPL:	NO
Regulatory Agencies:	SMBRP
Lead Agency:	SMBRP
Program Manager:	Rana Georges
Supervisor:	Shahir Haddad
Division Branch:	Southern California Schools & Brownfields Outreach
Assembly:	47
Senate:	20
Special Program:	Not reported
Restricted Use:	NO
Site Mgmt Req:	NONE SPECIFIED
Funding:	School District
Latitude:	34.06029
Longitude:	-117.4512
APN:	NONE SPECIFIED
Past Use:	AGRICULTURAL - ROW CROPS
Potential COC:	NONE SPECIFIED No Contaminants found
Confirmed COC:	No Contaminants found
Potential Description:	NMA
Alias Name:	ELEMENTARY SCHOOL NO. 28
Alias Type:	Alternate Name
Alias Name:	FONTANA UNIFIED SCHOOL DISTRICT
Alias Type:	Alternate Name
Alias Name:	FONTANA USD-PROPOSED ES NO. 28
Alias Type:	Alternate Name
Alias Name:	404453
Alias Type:	Project Code (Site Code)
Alias Name:	36010045
Alias Type:	Envirostor ID Number

Completed Info:

Completed Area Name:	PROJECT WIDE
Completed Sub Area Name:	Not reported
Completed Document Type:	Environmental Oversight Agreement
Completed Date:	05/27/2003
Comments:	Not reported
Completed Area Name:	PROJECT WIDE
Completed Sub Area Name:	Not reported
Completed Document Type:	Preliminary Endangerment Assessment Report
Completed Date:	04/28/2004
Comments:	Not reported
Completed Area Name:	PROJECT WIDE
Completed Sub Area Name:	Not reported
Completed Document Type:	Preliminary Endangerment Assessment Workplan

ELEMENTARY SCHOOL NO. 28 (Continued) **S105954560**

Completed Date: 09/15/2003
Comments: Not reported

Completed Area Name: PROJECT WIDE
Completed Sub Area Name: Not reported
Completed Document Type: Supplemental Site Investigation Report
Completed Date: 06/29/2006
Comments: DTSC approved the SSI report for no further action based on the results for lead based paint investigation.

Completed Area Name: PROJECT WIDE
Completed Sub Area Name: Not reported
Completed Document Type: Site Inspections/Visit (Non LUR)
Completed Date: 06/04/2003
Comments: Not reported

Completed Area Name: PROJECT WIDE
Completed Sub Area Name: Not reported
Completed Document Type: Cost Recovery Closeout Memo
Completed Date: 07/07/2006
Comments: Not reported

Future Area Name: Not reported
Future Sub Area Name: Not reported
Future Document Type: Not reported
Future Due Date: Not reported
Schedule Area Name: Not reported
Schedule Sub Area Name: Not reported
Schedule Document Type: Not reported
Schedule Due Date: Not reported
Schedule Revised Date: Not reported

SCH:

Facility ID: 36010045
Site Type: School Investigation
Site Type Detail: School
Site Mgmt. Req.: NONE SPECIFIED
Acres: 9.5
National Priorities List: NO
Cleanup Oversight Agencies: SMBRP
Lead Agency: SMBRP
Lead Agency Description: DTSC - Site Cleanup Program
Project Manager: Rana Georges
Supervisor: Shahir Haddad
Division Branch: Southern California Schools & Brownfields Outreach
Site Code: 404453
Assembly: 47
Senate: 20
Special Program Status: Not reported
Status: No Further Action
Status Date: 07/07/2006
Restricted Use: NO
Funding: School District
Latitude: 34.06029
Longitude: -117.4512
APN: NONE SPECIFIED

ELEMENTARY SCHOOL NO. 28 (Continued) **S105954560**

Past Use:	AGRICULTURAL - ROW CROPS
Potential COC:	NONE SPECIFIED, No Contaminants found
Confirmed COC:	No Contaminants found
Potential Description:	NMA
Alias Name:	ELEMENTARY SCHOOL NO. 28
Alias Type:	Alternate Name
Alias Name:	FONTANA UNIFIED SCHOOL DISTRICT
Alias Type:	Alternate Name
Alias Name:	FONTANA USD-PROPOSED ES NO. 28
Alias Type:	Alternate Name
Alias Name:	404453
Alias Type:	Project Code (Site Code)
Alias Name:	36010045
Alias Type:	Envirostor ID Number

Completed Info:

Completed Area Name:	PROJECT WIDE
Completed Sub Area Name:	Not reported
Completed Document Type:	Environmental Oversight Agreement
Completed Date:	05/27/2003
Comments:	Not reported
Completed Area Name:	PROJECT WIDE
Completed Sub Area Name:	Not reported
Completed Document Type:	Preliminary Endangerment Assessment Report
Completed Date:	04/28/2004
Comments:	Not reported
Completed Area Name:	PROJECT WIDE
Completed Sub Area Name:	Not reported
Completed Document Type:	Preliminary Endangerment Assessment Workplan
Completed Date:	09/15/2003
Comments:	Not reported
Completed Area Name:	PROJECT WIDE
Completed Sub Area Name:	Not reported
Completed Document Type:	Supplemental Site Investigation Report
Completed Date:	06/29/2006
Comments:	DTSC approved the SSI report for no further action based on the results for lead based paint investigation.
Completed Area Name:	PROJECT WIDE
Completed Sub Area Name:	Not reported
Completed Document Type:	Site Inspections/Visit (Non LUR)
Completed Date:	06/04/2003
Comments:	Not reported
Completed Area Name:	PROJECT WIDE
Completed Sub Area Name:	Not reported
Completed Document Type:	Cost Recovery Closeout Memo
Completed Date:	07/07/2006
Comments:	Not reported
Future Area Name:	Not reported
Future Sub Area Name:	Not reported
Future Document Type:	Not reported
Future Due Date:	Not reported
Schedule Area Name:	Not reported

ELEMENTARY SCHOOL NO. 28 (Continued) **S105954560**

Schedule Sub Area Name: Not reported
Schedule Document Type: Not reported
Schedule Due Date: Not reported
Schedule Revised Date: Not reported

C14 **ELEMENTARY SCHOOL NO. 31** **ENVIROSTOR** **S106153063**
SW **7316, 7398 CYPRESS AVENUE** **SCH** **N/A**
1/4-1/2 **FONTANA, CA 92336**
0.334 mi.
1762 ft. **Site 5 of 8 in cluster C**

Relative: **Lower**

Actual: **1065 ft.**

ENVIROSTOR:
Facility ID: 36010051
Status: No Further Action
Status Date: 11/21/2003
Site Code: 404495
Site Type: School Investigation
Site Type Detailed: School
Acres: 10.6
NPL: NO
Regulatory Agencies: DTSC
Lead Agency: DTSC
Program Manager: Not reported
Supervisor: Shahir Haddad
Division Branch: Southern California Schools & Brownfields Outreach
Assembly: 47
Senate: 20
Special Program: Not reported
Restricted Use: NO
Site Mgmt Req: NONE SPECIFIED
Funding: School District
Latitude: 34.06029
Longitude: -117.4512
APN: NONE SPECIFIED
Past Use: AGRICULTURAL - ROW CROPS
Potential COC: Arsenic
Confirmed COC: NONE SPECIFIED
Potential Description: SOIL
Alias Name: ELEMENTARY SCHOOL NO. 31
Alias Type: Alternate Name
Alias Name: FONTANA UNIFIED SCHOOL DISTRICT
Alias Type: Alternate Name
Alias Name: FONTANA USD-PROPOSED ELEMENTARY SCL # 31
Alias Type: Alternate Name
Alias Name: 404495
Alias Type: Project Code (Site Code)
Alias Name: 36010051
Alias Type: Envirostor ID Number

Completed Info:
Completed Area Name: PROJECT WIDE
Completed Sub Area Name: Not reported
Completed Document Type: Environmental Oversight Agreement
Completed Date: 11/21/2003
Comments: Not reported

Completed Area Name: PROJECT WIDE
Completed Sub Area Name: Not reported

ELEMENTARY SCHOOL NO. 31 (Continued) **S106153063**

Completed Document Type: Preliminary Endangerment Assessment Report
Completed Date: 03/16/2004
Comments: Not reported

Completed Area Name: PROJECT WIDE
Completed Sub Area Name: Not reported
Completed Document Type: Preliminary Endangerment Assessment Report
Completed Date: 06/17/2004
Comments: Not reported

Completed Area Name: PROJECT WIDE
Completed Sub Area Name: Not reported
Completed Document Type: Preliminary Endangerment Assessment Workplan
Completed Date: 02/04/2004
Comments: Not reported

Completed Area Name: PROJECT WIDE
Completed Sub Area Name: Not reported
Completed Document Type: Site Inspections/Visit (Non LUR)
Completed Date: 12/02/2004
Comments: Not reported

Completed Area Name: PROJECT WIDE
Completed Sub Area Name: Not reported
Completed Document Type: Cost Recovery Closeout Memo
Completed Date: 06/18/2004
Comments: Not reported

Future Area Name: Not reported
Future Sub Area Name: Not reported
Future Document Type: Not reported
Future Due Date: Not reported
Schedule Area Name: Not reported
Schedule Sub Area Name: Not reported
Schedule Document Type: Not reported
Schedule Due Date: Not reported
Schedule Revised Date: Not reported

SCH:

Facility ID: 36010051
Site Type: School Investigation
Site Type Detail: School
Site Mgmt. Req.: NONE SPECIFIED
Acres: 10.6
National Priorities List: NO
Cleanup Oversight Agencies: DTSC
Lead Agency: DTSC
Lead Agency Description: * DTSC
Project Manager: Not reported
Supervisor: Shahir Haddad
Division Branch: Southern California Schools & Brownfields Outreach
Site Code: 404495
Assembly: 47
Senate: 20
Special Program Status: Not reported
Status: No Further Action

ELEMENTARY SCHOOL NO. 31 (Continued) **S106153063**

Status Date:	11/21/2003
Restricted Use:	NO
Funding:	School District
Latitude:	34.06029
Longitude:	-117.4512
APN:	NONE SPECIFIED
Past Use:	AGRICULTURAL - ROW CROPS
Potential COC:	Arsenic
Confirmed COC:	NONE SPECIFIED
Potential Description:	SOIL
Alias Name:	ELEMENTARY SCHOOL NO. 31
Alias Type:	Alternate Name
Alias Name:	FONTANA UNIFIED SCHOOL DISTRICT
Alias Type:	Alternate Name
Alias Name:	FONTANA USD-PROPOSED ELEMENTARY SCL # 31
Alias Type:	Alternate Name
Alias Name:	404495
Alias Type:	Project Code (Site Code)
Alias Name:	36010051
Alias Type:	Envirostor ID Number

Completed Info:

Completed Area Name:	PROJECT WIDE
Completed Sub Area Name:	Not reported
Completed Document Type:	Environmental Oversight Agreement
Completed Date:	11/21/2003
Comments:	Not reported
Completed Area Name:	PROJECT WIDE
Completed Sub Area Name:	Not reported
Completed Document Type:	Preliminary Endangerment Assessment Report
Completed Date:	03/16/2004
Comments:	Not reported
Completed Area Name:	PROJECT WIDE
Completed Sub Area Name:	Not reported
Completed Document Type:	Preliminary Endangerment Assessment Report
Completed Date:	06/17/2004
Comments:	Not reported
Completed Area Name:	PROJECT WIDE
Completed Sub Area Name:	Not reported
Completed Document Type:	Preliminary Endangerment Assessment Workplan
Completed Date:	02/04/2004
Comments:	Not reported
Completed Area Name:	PROJECT WIDE
Completed Sub Area Name:	Not reported
Completed Document Type:	Site Inspections/Visit (Non LUR)
Completed Date:	12/02/2004
Comments:	Not reported
Completed Area Name:	PROJECT WIDE
Completed Sub Area Name:	Not reported
Completed Document Type:	Cost Recovery Closeout Memo
Completed Date:	06/18/2004
Comments:	Not reported

ELEMENTARY SCHOOL NO. 31 (Continued) **S106153063**

Future Area Name:	Not reported
Future Sub Area Name:	Not reported
Future Document Type:	Not reported
Future Due Date:	Not reported
Schedule Area Name:	Not reported
Schedule Sub Area Name:	Not reported
Schedule Document Type:	Not reported
Schedule Due Date:	Not reported
Schedule Revised Date:	Not reported

C15 **NEW ELEMENTARY SCHOOL NO. 29** **ENVIROSTOR** **S108407562**
SW **PALMETTO / MERRILL AVENUE** **SCH** **N/A**
1/4-1/2 **FONTANA, CA 92335**
0.334 mi.
1762 ft. **Site 6 of 8 in cluster C**

Relative:
Lower

Actual:
1065 ft.

ENVIROSTOR:

Facility ID:	36000017
Status:	Inactive - Withdrawn
Status Date:	08/07/2006
Site Code:	404615
Site Type:	School Investigation
Site Type Detailed:	School
Acres:	11
NPL:	NO
Regulatory Agencies:	SMBRP
Lead Agency:	SMBRP
Program Manager:	Rana Georges
Supervisor:	Thomas Cota
Division Branch:	Southern California Schools & Brownfields Outreach
Assembly:	47
Senate:	20
Special Program:	Voluntary Cleanup Program
Restricted Use:	NO
Site Mgmt Req:	NONE SPECIFIED
Funding:	School District
Latitude:	34.06029
Longitude:	-117.4512
APN:	NONE SPECIFIED
Past Use:	* UNKNOWN
Potential COC:	Lead
Confirmed COC:	30013-NO
Potential Description:	SOIL
Alias Name:	FONTANA UNIFIED SCHOOL DISTRICT
Alias Type:	Alternate Name
Alias Name:	FONTANA USD-PRPSD NEW ELEMENTARY SCL #29
Alias Type:	Alternate Name
Alias Name:	404615
Alias Type:	Project Code (Site Code)
Alias Name:	36000017
Alias Type:	Envirostor ID Number

Completed Info:

Completed Area Name:	PROJECT WIDE
Completed Sub Area Name:	Not reported
Completed Document Type:	Inactive Status Letter
Completed Date:	07/20/2006
Comments:	Not reported

NEW ELEMENTARY SCHOOL NO. 29 (Continued) **S108407562**

Completed Area Name:	PROJECT WIDE
Completed Sub Area Name:	Not reported
Completed Document Type:	Cost Recovery Closeout Memo
Completed Date:	08/07/2006
Comments:	Not reported

Completed Area Name:	PROJECT WIDE
Completed Sub Area Name:	Not reported
Completed Document Type:	Preliminary Endangerment Assessment Workplan
Completed Date:	04/10/2006
Comments:	DTSC approved the PEA workplan.

Completed Area Name:	PROJECT WIDE
Completed Sub Area Name:	Not reported
Completed Document Type:	Environmental Oversight Agreement
Completed Date:	03/30/2005
Comments:	Not reported

Future Area Name:	Not reported
Future Sub Area Name:	Not reported
Future Document Type:	Not reported
Future Due Date:	Not reported
Schedule Area Name:	Not reported
Schedule Sub Area Name:	Not reported
Schedule Document Type:	Not reported
Schedule Due Date:	Not reported
Schedule Revised Date:	Not reported

SCH:

Facility ID:	36000017
Site Type:	School Investigation
Site Type Detail:	School
Site Mgmt. Req.:	NONE SPECIFIED
Acres:	11
National Priorities List:	NO
Cleanup Oversight Agencies:	SMBRP
Lead Agency:	SMBRP
Lead Agency Description:	DTSC - Site Cleanup Program
Project Manager:	Rana Georges
Supervisor:	Thomas Cota
Division Branch:	Southern California Schools & Brownfields Outreach
Site Code:	404615
Assembly:	47
Senate:	20
Special Program Status:	Voluntary Cleanup Program
Status:	Inactive - Withdrawn
Status Date:	08/07/2006
Restricted Use:	NO
Funding:	School District
Latitude:	34.06029
Longitude:	-117.4512
APN:	NONE SPECIFIED
Past Use:	* UNKNOWN
Potential COC:	Lead
Confirmed COC:	30013-NO
Potential Description:	SOIL

NEW ELEMENTARY SCHOOL NO. 29 (Continued) **S108407562**

Alias Name: FONTANA UNIFIED SCHOOL DISTRICT
Alias Type: Alternate Name
Alias Name: FONTANA USD-PRPSD NEW ELEMENTARY SCL #29
Alias Type: Alternate Name
Alias Name: 404615
Alias Type: Project Code (Site Code)
Alias Name: 36000017
Alias Type: Envirostor ID Number

Completed Info:
Completed Area Name: PROJECT WIDE
Completed Sub Area Name: Not reported
Completed Document Type: Inactive Status Letter
Completed Date: 07/20/2006
Comments: Not reported

Completed Area Name: PROJECT WIDE
Completed Sub Area Name: Not reported
Completed Document Type: Cost Recovery Closeout Memo
Completed Date: 08/07/2006
Comments: Not reported

Completed Area Name: PROJECT WIDE
Completed Sub Area Name: Not reported
Completed Document Type: Preliminary Endangerment Assessment Workplan
Completed Date: 04/10/2006
Comments: DTSC approved the PEA workplan.

Completed Area Name: PROJECT WIDE
Completed Sub Area Name: Not reported
Completed Document Type: Environmental Oversight Agreement
Completed Date: 03/30/2005
Comments: Not reported

Future Area Name: Not reported
Future Sub Area Name: Not reported
Future Document Type: Not reported
Future Due Date: Not reported
Schedule Area Name: Not reported
Schedule Sub Area Name: Not reported
Schedule Document Type: Not reported
Schedule Due Date: Not reported
Schedule Revised Date: Not reported

C16 **ELEMENTARY NO. 30** **ENVIROSTOR** **S110275530**
SW **SAN BERNARDINO AVENUE/CATAWBA AVENUE** **SCH** **N/A**
1/4-1/2 **FONTANA, CA 92335**
0.334 mi.
1762 ft. **Site 7 of 8 in cluster C**

Relative: **Lower**

Actual: **1065 ft.**

ENVIROSTOR:
Facility ID: 36010060
Status: Inactive - Withdrawn
Status Date: 11/22/2004
Site Code: 404536
Site Type: School Investigation
Site Type Detailed: School
Acres: 9

ELEMENTARY NO. 30 (Continued) **S110275530**

NPL: NO
Regulatory Agencies: SMBRP
Lead Agency: SMBRP
Program Manager: Not reported
Supervisor: * Tawfiq Deek
Division Branch: Southern California Schools & Brownfields Outreach
Assembly: 47
Senate: 20
Special Program: Not reported
Restricted Use: NO
Site Mgmt Req: NONE SPECIFIED
Funding: School District
Latitude: 34.06029
Longitude: -117.4512
APN: NONE SPECIFIED
Past Use: AGRICULTURAL - ROW CROPS
Potential COC: NONE SPECIFIED No Contaminants found
Confirmed COC: NONE SPECIFIED
Potential Description: NMA
Alias Name: ELEMENTARY NO. 30
Alias Type: Alternate Name
Alias Name: FONTANA UNIFIED SCHOOL DISTRICT
Alias Type: Alternate Name
Alias Name: FONTANA USD-PROPOSED ELEMENTARY NO. 30
Alias Type: Alternate Name
Alias Name: 404536
Alias Type: Project Code (Site Code)
Alias Name: 36010060
Alias Type: Envirostor ID Number

Completed Info:
Completed Area Name: PROJECT WIDE
Completed Sub Area Name: Not reported
Completed Document Type: Environmental Oversight Agreement
Completed Date: 05/04/2004
Comments: Not reported

Completed Area Name: PROJECT WIDE
Completed Sub Area Name: Not reported
Completed Document Type: Preliminary Endangerment Assessment Workplan
Completed Date: 08/09/2004
Comments: Not reported

Completed Area Name: PROJECT WIDE
Completed Sub Area Name: Not reported
Completed Document Type: Cost Recovery Closeout Memo
Completed Date: 11/22/2004
Comments: Not reported

Future Area Name: Not reported
Future Sub Area Name: Not reported
Future Document Type: Not reported
Future Due Date: Not reported
Schedule Area Name: Not reported
Schedule Sub Area Name: Not reported
Schedule Document Type: Not reported
Schedule Due Date: Not reported
Schedule Revised Date: Not reported

ELEMENTARY NO. 30 (Continued) **S110275530**

SCH:

Facility ID:	36010060
Site Type:	School Investigation
Site Type Detail:	School
Site Mgmt. Req.:	NONE SPECIFIED
Acres:	9
National Priorities List:	NO
Cleanup Oversight Agencies:	SMBRP
Lead Agency:	SMBRP
Lead Agency Description:	DTSC - Site Cleanup Program
Project Manager:	Not reported
Supervisor:	* Tawfiq Deek
Division Branch:	Southern California Schools & Brownfields Outreach
Site Code:	404536
Assembly:	47
Senate:	20
Special Program Status:	Not reported
Status:	Inactive - Withdrawn
Status Date:	11/22/2004
Restricted Use:	NO
Funding:	School District
Latitude:	34.06029
Longitude:	-117.4512
APN:	NONE SPECIFIED
Past Use:	AGRICULTURAL - ROW CROPS
Potential COC:	NONE SPECIFIED, No Contaminants found
Confirmed COC:	NONE SPECIFIED
Potential Description:	NMA
Alias Name:	ELEMENTARY NO. 30
Alias Type:	Alternate Name
Alias Name:	FONTANA UNIFIED SCHOOL DISTRICT
Alias Type:	Alternate Name
Alias Name:	FONTANA USD-PROPOSED ELEMENTARY NO. 30
Alias Type:	Alternate Name
Alias Name:	404536
Alias Type:	Project Code (Site Code)
Alias Name:	36010060
Alias Type:	Envirostor ID Number

Completed Info:

Completed Area Name:	PROJECT WIDE
Completed Sub Area Name:	Not reported
Completed Document Type:	Environmental Oversight Agreement
Completed Date:	05/04/2004
Comments:	Not reported
Completed Area Name:	PROJECT WIDE
Completed Sub Area Name:	Not reported
Completed Document Type:	Preliminary Endangerment Assessment Workplan
Completed Date:	08/09/2004
Comments:	Not reported
Completed Area Name:	PROJECT WIDE
Completed Sub Area Name:	Not reported
Completed Document Type:	Cost Recovery Closeout Memo
Completed Date:	11/22/2004

ELEMENTARY NO. 30 (Continued) **S110275530**

Comments:	Not reported
Future Area Name:	Not reported
Future Sub Area Name:	Not reported
Future Document Type:	Not reported
Future Due Date:	Not reported
Schedule Area Name:	Not reported
Schedule Sub Area Name:	Not reported
Schedule Document Type:	Not reported
Schedule Due Date:	Not reported
Schedule Revised Date:	Not reported

C17 **LYTLE CREEK HIGH SCHOOL NO. 4** **ENVIROSTOR** **S105628825**
SW **LYTLE CREEK ROAD/SUMMIT AVENUE** **SCH** **N/A**
1/4-1/2 **FONTANA, CA 92336**
0.334 mi.
1762 ft. **Site 8 of 8 in cluster C**

Relative: **Lower**

Actual: **1065 ft.**

ENVIROSTOR:

Facility ID:	36010008
Status:	No Further Action
Status Date:	06/27/2000
Site Code:	404048
Site Type:	School Investigation
Site Type Detailed:	School
Acres:	9.2
NPL:	NO
Regulatory Agencies:	DTSC
Lead Agency:	DTSC
Program Manager:	Not reported
Supervisor:	Javier Hinojosa
Division Branch:	Southern California Schools & Brownfields Outreach
Assembly:	47
Senate:	20
Special Program:	Not reported
Restricted Use:	NO
Site Mgmt Req:	NONE SPECIFIED
Funding:	School District
Latitude:	34.06029
Longitude:	-117.4512
APN:	NONE SPECIFIED
Past Use:	AGRICULTURAL - ROW CROPS
Potential COC:	Arsenic
Confirmed COC:	NONE SPECIFIED
Potential Description:	NMA
Alias Name:	FONTANA UNIFIED SCHOOL DISTRICT
Alias Type:	Alternate Name
Alias Name:	FONTANA USD-PROP. HIGH SCH-LYTLE CRK/VCA
Alias Type:	Alternate Name
Alias Name:	HIGH SCHOOL NO. 4 (PROPOSED)
Alias Type:	Alternate Name
Alias Name:	LYTLE CREEK HIGH SCHOOL #4
Alias Type:	Alternate Name
Alias Name:	404048
Alias Type:	Project Code (Site Code)
Alias Name:	36010008
Alias Type:	Envirostor ID Number

LYTLE CREEK HIGH SCHOOL NO. 4 (Continued) **S105628825**

Completed Info:

Completed Area Name:	PROJECT WIDE
Completed Sub Area Name:	Not reported
Completed Document Type:	Environmental Oversight Agreement
Completed Date:	06/27/2000
Comments:	Not reported

Completed Area Name:	PROJECT WIDE
Completed Sub Area Name:	Not reported
Completed Document Type:	Cost Recovery Closeout Memo
Completed Date:	09/18/2000
Comments:	CRU Memo

Completed Area Name:	PROJECT WIDE
Completed Sub Area Name:	Not reported
Completed Document Type:	Preliminary Endangerment Assessment Report
Completed Date:	09/18/2000
Comments:	Not reported

Completed Area Name:	PROJECT WIDE
Completed Sub Area Name:	Not reported
Completed Document Type:	Preliminary Endangerment Assessment Workplan
Completed Date:	05/02/2000
Comments:	Approval letter prepared per DL.

Completed Area Name:	PROJECT WIDE
Completed Sub Area Name:	Not reported
Completed Document Type:	Other Report
Completed Date:	01/31/2000
Comments:	Phase 1

Completed Area Name:	PROJECT WIDE
Completed Sub Area Name:	Not reported
Completed Document Type:	Site Inspections/Visit (Non LUR)
Completed Date:	02/22/2000
Comments:	Not reported

Completed Area Name:	PROJECT WIDE
Completed Sub Area Name:	Not reported
Completed Document Type:	Site Inspections/Visit (Non LUR)
Completed Date:	03/07/2000
Comments:	Not reported

Future Area Name:	Not reported
Future Sub Area Name:	Not reported
Future Document Type:	Not reported
Future Due Date:	Not reported
Schedule Area Name:	Not reported
Schedule Sub Area Name:	Not reported
Schedule Document Type:	Not reported
Schedule Due Date:	Not reported
Schedule Revised Date:	Not reported

SCH:

Facility ID:	36010008

LYTLE CREEK HIGH SCHOOL NO. 4 (Continued) **S105628825**

Site Type:	School Investigation
Site Type Detail:	School
Site Mgmt. Req.:	NONE SPECIFIED
Acres:	9.2
National Priorities List:	NO
Cleanup Oversight Agencies:	DTSC
Lead Agency:	DTSC
Lead Agency Description:	* DTSC
Project Manager:	Not reported
Supervisor:	Javier Hinojosa
Division Branch:	Southern California Schools & Brownfields Outreach
Site Code:	404048
Assembly:	47
Senate:	20
Special Program Status:	Not reported
Status:	No Further Action
Status Date:	06/27/2000
Restricted Use:	NO
Funding:	School District
Latitude:	34.06029
Longitude:	-117.4512
APN:	NONE SPECIFIED
Past Use:	AGRICULTURAL - ROW CROPS
Potential COC:	Arsenic
Confirmed COC:	NONE SPECIFIED
Potential Description:	NMA
Alias Name:	FONTANA UNIFIED SCHOOL DISTRICT
Alias Type:	Alternate Name
Alias Name:	FONTANA USD-PROP. HIGH SCH-LYTLE CRK/VCA
Alias Type:	Alternate Name
Alias Name:	HIGH SCHOOL NO. 4 (PROPOSED)
Alias Type:	Alternate Name
Alias Name:	LYTLE CREEK HIGH SCHOOL #4
Alias Type:	Alternate Name
Alias Name:	404048
Alias Type:	Project Code (Site Code)
Alias Name:	36010008
Alias Type:	Envirostor ID Number

Completed Info:

Completed Area Name:	PROJECT WIDE
Completed Sub Area Name:	Not reported
Completed Document Type:	Environmental Oversight Agreement
Completed Date:	06/27/2000
Comments:	Not reported
Completed Area Name:	PROJECT WIDE
Completed Sub Area Name:	Not reported
Completed Document Type:	Cost Recovery Closeout Memo
Completed Date:	09/18/2000
Comments:	CRU Memo
Completed Area Name:	PROJECT WIDE
Completed Sub Area Name:	Not reported
Completed Document Type:	Preliminary Endangerment Assessment Report
Completed Date:	09/18/2000
Comments:	Not reported

LYTLE CREEK HIGH SCHOOL NO. 4 (Continued) **S105628825**

Completed Area Name:	PROJECT WIDE
Completed Sub Area Name:	Not reported
Completed Document Type:	Preliminary Endangerment Assessment Workplan
Completed Date:	05/02/2000
Comments:	Approval letter prepared per DL.
Completed Area Name:	PROJECT WIDE
Completed Sub Area Name:	Not reported
Completed Document Type:	Other Report
Completed Date:	01/31/2000
Comments:	Phase 1
Completed Area Name:	PROJECT WIDE
Completed Sub Area Name:	Not reported
Completed Document Type:	Site Inspections/Visit (Non LUR)
Completed Date:	02/22/2000
Comments:	Not reported
Completed Area Name:	PROJECT WIDE
Completed Sub Area Name:	Not reported
Completed Document Type:	Site Inspections/Visit (Non LUR)
Completed Date:	03/07/2000
Comments:	Not reported
Future Area Name:	Not reported
Future Sub Area Name:	Not reported
Future Document Type:	Not reported
Future Due Date:	Not reported
Schedule Area Name:	Not reported
Schedule Sub Area Name:	Not reported
Schedule Document Type:	Not reported
Schedule Due Date:	Not reported
Schedule Revised Date:	Not reported

D18 **CIRCLE K STORE#5233** **LUST S104578964**
East **16880 SLOVER AVE** **San Bern. Co. Permit N/A**
1/4-1/2 **FONTANA, CA 92335**
0.440 mi.
2321 ft. **Site 1 of 2 in cluster D**

Relative: **Higher**

Actual: **1092 ft.**

LUST:

Lead Agency:	SANTA ANA RWQCB (REGION 8)
Case Type:	LUST Cleanup Site
Geo Track:	http://geotracker.waterboards.ca.gov/profile_report.asp?global_id=T0607100634
Global Id:	T0607100634
Latitude:	34.063237
Longitude:	-117.43658
Status:	Completed - Case Closed
Status Date:	10/21/2011
Case Worker:	NOM
RB Case Number:	083603645T
Local Agency:	SAN BERNARDINO COUNTY
File Location:	Regional Board
Local Case Number:	99112
Potential Media Affect:	Soil
Potential Contaminants of Concern:	Gasoline, MTBE / TBA / Other Fuel Oxygenates
Site History:	Soil only case. SVE system operated onsite. Case closure has been requested by customer and will be evaluated.

CIRCLE K STORE#5233 (Continued) **S104578964**

LUST:

Global Id:	T0607100634
Contact Type:	Regional Board Caseworker
Contact Name:	NANCY OLSON-MARTIN
Organization Name:	SANTA ANA RWQCB (REGION 8)
Address:	3737 MAIN STREET, SUITE 500
City:	RIVERSIDE
Email:	nolson-martin@waterboards.ca.gov
Phone Number:	Not reported

Global Id:	T0607100634
Contact Type:	Local Agency Caseworker
Contact Name:	THERESA CONGDON
Organization Name:	SAN BERNARDINO COUNTY
Address:	620 SOUTH E STREET
City:	SAN BERNARDINO
Email:	tcongdon@sbcfire.org
Phone Number:	Not reported

LUST:

Global Id:	T0607100634
Action Type:	RESPONSE
Date:	08/31/2011
Action:	Site Assessment Report

Global Id:	T0607100634
Action Type:	RESPONSE
Date:	08/31/2011
Action:	Remedial Progress Report

Global Id:	T0607100634
Action Type:	ENFORCEMENT
Date:	06/10/2011
Action:	Meeting

Global Id:	T0607100634
Action Type:	Other
Date:	08/10/1999
Action:	Leak Reported

Global Id:	T0607100634
Action Type:	ENFORCEMENT
Date:	08/30/2011
Action:	File Review - Closure

Global Id:	T0607100634
Action Type:	ENFORCEMENT
Date:	02/24/2011
Action:	File review

Global Id:	T0607100634
Action Type:	ENFORCEMENT
Date:	08/30/2011
Action:	Staff Letter

Global Id:	T0607100634

CIRCLE K STORE#5233 (Continued) **S104578964**

Action Type: REMEDIATION
Date: 04/02/2008
Action: Soil Vapor Extraction (SVE)

Global Id: T0607100634
Action Type: ENFORCEMENT
Date: 09/09/2011
Action: Notification - Preclosure

Global Id: T0607100634
Action Type: ENFORCEMENT
Date: 02/28/2011
Action: Staff Letter

Global Id: T0607100634
Action Type: RESPONSE
Date: 06/14/2011
Action: Correspondence

Global Id: T0607100634
Action Type: RESPONSE
Date: 07/30/2011
Action: Other Report / Document

Global Id: T0607100634
Action Type: RESPONSE
Date: 01/25/2012
Action: Well Destruction Report

Global Id: T0607100634
Action Type: RESPONSE
Date: 07/30/2011
Action: Remedial Progress Report

Global Id: T0607100634
Action Type: RESPONSE
Date: 06/30/2011
Action: Remedial Progress Report

Global Id: T0607100634
Action Type: Other
Date: 05/25/1999
Action: Leak Discovery

Global Id: T0607100634
Action Type: RESPONSE
Date: 03/21/2011
Action: Corrective Action Plan / Remedial Action Plan

Global Id: T0607100634
Action Type: RESPONSE
Date: 04/19/2011
Action: Other Report / Document

Global Id: T0607100634
Action Type: ENFORCEMENT
Date: 05/25/1999

CIRCLE K STORE#5233 (Continued) **S104578964**

Action: Site Visit / Inspection / Sampling

Global Id: T0607100634
Action Type: RESPONSE
Date: 03/17/2011
Action: Other Report / Document

Global Id: T0607100634
Action Type: RESPONSE
Date: 03/21/2011
Action: Other Report / Document

Global Id: T0607100634
Action Type: RESPONSE
Date: 09/09/2011
Action: Correspondence

Global Id: T0607100634
Action Type: RESPONSE
Date: 09/08/2011
Action: Correspondence

Global Id: T0607100634
Action Type: REMEDIATION
Date: 05/25/1999
Action: Excavation

Global Id: T0607100634
Action Type: Other
Date: 05/25/1999
Action: Leak Stopped

Global Id: T0607100634
Action Type: RESPONSE
Date: 04/17/2000
Action: Site Assessment Report

Global Id: T0607100634
Action Type: RESPONSE
Date: 07/26/1999
Action: Tank Removal Report / UST Sampling Report

Global Id: T0607100634
Action Type: ENFORCEMENT
Date: 02/18/2011
Action: Referral to Regional Board

Global Id: T0607100634
Action Type: ENFORCEMENT
Date: 05/06/2011
Action: Staff Letter

Global Id: T0607100634
Action Type: ENFORCEMENT
Date: 10/21/2011
Action: Closure/No Further Action Letter

CIRCLE K STORE#5233 (Continued) **S104578964**

LUST:
Global Id: T0607100634
Status: Completed - Case Closed
Status Date: 10/21/2011

Global Id: T0607100634
Status: Open - Case Begin Date
Status Date: 05/25/1999

Global Id: T0607100634
Status: Open - Site Assessment
Status Date: 08/10/1999

Global Id: T0607100634
Status: Open - Site Assessment
Status Date: 04/17/2000

San Bern. Co. Permit:
Region: SAN BERNARDINO
Facility ID: FA0002161
Owner: HIGHWAY PETROLEUM ENTERPRISES, INC
Permit Number: PT0016803
Permit Category: HAZMAT HANDLER 0-10 EMPLOYEES
Facility Status: INACTIVE
Expiration Date: 05/31/2012

D19 **STOP 'N GO MARKETS** **LUST** **S101619280**
East **16880 SLOUER RD** **SWEEPS UST** **N/A**
1/4-1/2 **FONTANA, CA 92335** **HIST UST**
0.440 mi. **CA FID UST**
2321 ft. **Site 2 of 2 in cluster D** **HIST CORTESE**

Relative:
Higher

Actual:
1092 ft.

LUST REG 8:
Region: 8
County: San Bernardino
Regional Board: Santa Ana Region
Facility Status: Preliminary site assessment underway
Case Number: 083603645T
Local Case Num: 99112
Case Type: Soil only
Substance: 8006619, MTB
Qty Leaked: Not reported
Abate Method: Not reported
Cross Street: SIERRA
Enf Type: Not reported
Funding: Not reported
How Discovered: Tank Closure
How Stopped: Not reported
Leak Cause: UNK
Leak Source: UNK
Global ID: T0607100634
How Stopped Date: 5/25/1999
Enter Date: 3/9/2000
Date Confirmation of Leak Began: Not reported
Date Preliminary Assessment Began: 4/17/2000
Discover Date: 5/25/1999

STOP 'N GO MARKETS (Continued) **S101619280**

Enforcement Date:	Not reported
Close Date:	Not reported
Date Prelim Assessment Workplan Submitted:	8/10/1999
Date Pollution Characterization Began:	Not reported
Date Remediation Plan Submitted:	Not reported
Date Remedial Action Underway:	Not reported
Date Post Remedial Action Monitoring:	Not reported
Enter Date:	3/9/2000
GW Qualifies:	Not reported
Soil Qualifies:	=
Operator:	Not reported
Facility Contact:	Not reported
Interim:	Not reported
Oversite Program:	LUST
Latitude:	34.063237
Longitude:	-117.43658
MTBE Date:	Not reported
Max MTBE GW:	Not reported
MTBE Concentration:	1
Max MTBE Soil:	.7
MTBE Fuel:	0
MTBE Tested:	MTBE Detected. Site tested for MTBE & MTBE detected
MTBE Class:	*
Staff:	NOM
Staff Initials:	LH6
Lead Agency:	Local Agency
Local Agency:	36000L
Hydr Basin #:	UPPER SANTA ANA VALL
Beneficial:	MUN
Priority:	A2
Cleanup Fund Id:	Not reported
Work Suspended:	No

Summary: UNDER INVESTIGATION. NO GROUNDWATER ENCOUNTERED >200 ' BGS. NO OTHER FUEL OXYGENATES DETECTED OTHER THAN MTBE.

SWEEPS UST:

Status:	Active
Comp Number:	68343
Number:	9
Board Of Equalization:	44-021489
Referral Date:	07-28-92
Action Date:	07-28-92
Created Date:	02-29-88
Owner Tank Id:	1
SWRCB Tank Id:	36-000-068343-000001
Tank Status:	A
Capacity:	10000
Active Date:	08-26-88
Tank Use:	M.V. FUEL
STG:	P
Content:	REG UNLEADED
Number Of Tanks:	2

Status:	Active
Comp Number:	68343
Number:	9
Board Of Equalization:	44-021489

STOP 'N GO MARKETS (Continued) **S101619280**

Referral Date:	07-28-92
Action Date:	07-28-92
Created Date:	02-29-88
Owner Tank Id:	2
SWRCB Tank Id:	36-000-068343-000002
Tank Status:	A
Capacity:	10000
Active Date:	08-26-88
Tank Use:	M.V. FUEL
STG:	P
Content:	REG UNLEADED
Number Of Tanks:	Not reported

HIST UST:

File Number:	0002A0EB
URL:	http://geotracker.waterboards.ca.gov/ustpdfs/pdf/0002A0EB.pdf
Region:	Not reported
Facility ID:	Not reported
Facility Type:	Not reported
Other Type:	Not reported
Contact Name:	Not reported
Telephone:	Not reported
Owner Name:	Not reported
Owner Address:	Not reported
Owner City,St,Zip:	Not reported
Total Tanks:	Not reported
Tank Num:	Not reported
Container Num:	Not reported
Year Installed:	Not reported
Tank Capacity:	Not reported
Tank Used for:	Not reported
Type of Fuel:	Not reported
Container Construction Thickness:	Not reported
Leak Detection:	Not reported

Click here for Geo Tracker PDF:

CA FID UST:

Facility ID:	36009277
Regulated By:	UTNKA
Regulated ID:	00068343
Cortese Code:	Not reported
SIC Code:	Not reported
Facility Phone:	Not reported
Mail To:	Not reported
Mailing Address:	16880 SLOUER RD
Mailing Address 2:	Not reported
Mailing City,St,Zip:	FONTANA 92335
Contact:	Not reported
Contact Phone:	Not reported
DUNs Number:	Not reported
NPDES Number:	Not reported
EPA ID:	Not reported
Comments:	Not reported
Status:	Active

STOP 'N GO MARKETS (Continued) **S101619280**

HIST CORTESE:
Region: CORTESE
Facility County Code: 36
Reg By: LTNKA
Reg Id: 083603645T

20
South
1/2-1
0.578 mi.
3052 ft.

CYPRESS CONTINUATION HIGH SCHOOL **ENVIROSTOR** **S106568121**
SANTA ANA/CYPRESS AVENUE **SCH** **N/A**
FONTANA, CA 92337

Relative:
Lower

Actual:
1052 ft.

ENVIROSTOR:
Facility ID: 60000039
Status: No Further Action
Status Date: 01/05/2005
Site Code: 404535
Site Type: School Investigation
Site Type Detailed: School
Acres: 7.5
NPL: NO
Regulatory Agencies: SMBRP
Lead Agency: SMBRP
Program Manager: Amit Pathak
Supervisor: Shahir Haddad
Division Branch: Southern California Schools & Brownfields Outreach
Assembly: 47
Senate: 20
Special Program: Not reported
Restricted Use: NO
Site Mgmt Req: NONE SPECIFIED
Funding: School District
Latitude: 34.0549
Longitude: -117.443
APN: NONE SPECIFIED
Past Use: AGRICULTURAL - ROW CROPS
Potential COC: Arsenic Chlordane DDD DDE DDT Dioxin (as 2,3,7,8-TCDD TEQ Endrin Lead Not reported
Confirmed COC: Arsenic Lead
Potential Description: SOIL
Alias Name: FONTANA USD-PRPSD CYPRESS AVE CONTINU HS
Alias Type: Alternate Name
Alias Name: 404535
Alias Type: Project Code (Site Code)
Alias Name: 36010058
Alias Type: Envirostor ID Number
Alias Name: 60000039
Alias Type: Envirostor ID Number

Completed Info:
Completed Area Name: PROJECT WIDE
Completed Sub Area Name: Not reported
Completed Document Type: Cost Recovery Closeout Memo
Completed Date: 07/20/2005
Comments: Not reported

Completed Area Name: PROJECT WIDE
Completed Sub Area Name: Not reported

CYPRESS CONTINUATION HIGH SCHOOL (Continued) **S106568121**

Completed Document Type: Site Inspections/Visit (Non LUR)
Completed Date: 06/08/2004
Comments: Not reported

Completed Area Name: PROJECT WIDE
Completed Sub Area Name: Not reported
Completed Document Type: Preliminary Endangerment Assessment Report
Completed Date: 01/05/2005
Comments: Not reported

Completed Area Name: PROJECT WIDE
Completed Sub Area Name: Not reported
Completed Document Type: Technical Report
Completed Date: 08/11/2004
Comments: Not reported

Completed Area Name: PROJECT WIDE
Completed Sub Area Name: Not reported
Completed Document Type: Environmental Oversight Agreement
Completed Date: 05/04/2004
Comments: ORDER - DTSC entered into an Environmental Oversight Agreement (Docket Number HSA-A 03/04-136) with the Fontana Unified School District to provide oversight for a Preliminary Endangerment Assessment for the proposed Cypress Continuation High School site.

Completed Area Name: PROJECT WIDE
Completed Sub Area Name: Not reported
Completed Document Type: Site Inspections/Visit (Non LUR)
Completed Date: 08/17/2004
Comments: Not reported

Future Area Name: Not reported
Future Sub Area Name: Not reported
Future Document Type: Not reported
Future Due Date: Not reported
Schedule Area Name: Not reported
Schedule Sub Area Name: Not reported
Schedule Document Type: Not reported
Schedule Due Date: Not reported
Schedule Revised Date: Not reported

SCH:

Facility ID: 60000039
Site Type: School Investigation
Site Type Detail: School
Site Mgmt. Req.: NONE SPECIFIED
Acres: 7.5
National Priorities List: NO
Cleanup Oversight Agencies: SMBRP
Lead Agency: SMBRP
Lead Agency Description: DTSC - Site Cleanup Program
Project Manager: Amit Pathak
Supervisor: Shahir Haddad
Division Branch: Southern California Schools & Brownfields Outreach
Site Code: 404535
Assembly: 47

CYPRESS CONTINUATION HIGH SCHOOL (Continued) **S106568121**

Senate:	20
Special Program Status:	Not reported
Status:	No Further Action
Status Date:	01/05/2005
Restricted Use:	NO
Funding:	School District
Latitude:	34.0549
Longitude:	-117.443
APN:	NONE SPECIFIED
Past Use:	AGRICULTURAL - ROW CROPS
Potential COC:	Arsenic, Chlordane, DDD, DDE, DDT, Dioxin (as 2,3,7,8-TCDD TEQ, Endrin, Lead
Confirmed COC:	Arsenic, Lead
Potential Description:	SOIL
Alias Name:	FONTANA USD-PRPSD CYPRESS AVE CONTINU HS
Alias Type:	Alternate Name
Alias Name:	404535
Alias Type:	Project Code (Site Code)
Alias Name:	36010058
Alias Type:	Envirostor ID Number
Alias Name:	60000039
Alias Type:	Envirostor ID Number

Completed Info:

Completed Area Name:	PROJECT WIDE
Completed Sub Area Name:	Not reported
Completed Document Type:	Cost Recovery Closeout Memo
Completed Date:	07/20/2005
Comments:	Not reported
Completed Area Name:	PROJECT WIDE
Completed Sub Area Name:	Not reported
Completed Document Type:	Site Inspections/Visit (Non LUR)
Completed Date:	06/08/2004
Comments:	Not reported
Completed Area Name:	PROJECT WIDE
Completed Sub Area Name:	Not reported
Completed Document Type:	Preliminary Endangerment Assessment Report
Completed Date:	01/05/2005
Comments:	Not reported
Completed Area Name:	PROJECT WIDE
Completed Sub Area Name:	Not reported
Completed Document Type:	Technical Report
Completed Date:	08/11/2004
Comments:	Not reported
Completed Area Name:	PROJECT WIDE
Completed Sub Area Name:	Not reported
Completed Document Type:	Environmental Oversight Agreement
Completed Date:	05/04/2004
Comments:	ORDER - DTSC entered into an Environmental Oversight Agreement (Docket Number HSA-A 03/04-136) with the Fontana Unified School District to provide oversight for a Preliminary Endangerment Assessment for the proposed Cypress Continuation High School site.
Completed Area Name:	PROJECT WIDE

CYPRESS CONTINUATION HIGH SCHOOL (Continued) **S106568121**

Completed Sub Area Name: Not reported
Completed Document Type: Site Inspections/Visit (Non LUR)
Completed Date: 08/17/2004
Comments: Not reported

Future Area Name: Not reported
Future Sub Area Name: Not reported
Future Document Type: Not reported
Future Due Date: Not reported
Schedule Area Name: Not reported
Schedule Sub Area Name: Not reported
Schedule Document Type: Not reported
Schedule Due Date: Not reported
Schedule Revised Date: Not reported

21
NE
1/2-1
0.889 mi.
4693 ft.

Relative:
Higher

Actual:
1134 ft.

KAISER FOUNDATION HOSP
9961 SIERRA AVE
FONTANA, CA 92335

ENVIROSTOR **U001574868**
UST **N/A**
AST
HIST UST
CHMIRS
EMI
HAZNET
NPDES
San Bern. Co. Permit
CIWQS

ENVIROSTOR:
Facility ID: 71003588
Status: Inactive - Needs Evaluation
Status Date: Not reported
Site Code: Not reported
Site Type: Tiered Permit
Site Type Detailed: Tiered Permit
Acres: Not reported
NPL: NO
Regulatory Agencies: NONE SPECIFIED
Lead Agency: NONE SPECIFIED
Program Manager: Not reported
Supervisor: Not reported
Division Branch: Cleanup Cypress
Assembly: 47
Senate: 20
Special Program: Not reported
Restricted Use: NO
Site Mgmt Req: NONE SPECIFIED
Funding: Not reported
Latitude: 34.0728
Longitude: -117.4336
APN: NONE SPECIFIED
Past Use: NONE SPECIFIED
Potential COC: NONE SPECIFIED
Confirmed COC: NONE SPECIFIED
Potential Description: NONE SPECIFIED
Alias Name: CA0001355304
Alias Type: EPA Identification Number
Alias Name: 71003588
Alias Type: Envirostor ID Number

KAISER FOUNDATION HOSP (Continued) **U001574868**

Completed Info:

Completed Area Name:	Not reported
Completed Sub Area Name:	Not reported
Completed Document Type:	Not reported
Completed Date:	Not reported
Comments:	Not reported
Future Area Name:	Not reported
Future Sub Area Name:	Not reported
Future Document Type:	Not reported
Future Due Date:	Not reported
Schedule Area Name:	Not reported
Schedule Sub Area Name:	Not reported
Schedule Document Type:	Not reported
Schedule Due Date:	Not reported
Schedule Revised Date:	Not reported

UST:

Facility ID:	FA0004209
Permitting Agency:	San Bernardino County Fire Department
Latitude:	34.073377
Longitude:	-117.435509

AST:

Certified Unified Program Agencies:	Not reported
Owner:	KAISER PERMANENTE
Total Gallons:	Not reported
CERSID:	10041049
Facility ID:	FA0004209
Business Name:	Kaiser Permanente - Fontana Service Area
Phone:	909-957-3408
Fax:	909-724-5187
Mailing Address:	9961 SIERRA AVE, ATTN: ENGINEERING
Mailing Address City:	FONTANA
Mailing Address State:	CA
Mailing Address Zip Code:	92335
Operator Name:	Keith Grindle
Operator Phone:	909-427-4933
Owner Phone:	(909) 427-7700
Owner Mail Address:	9961 SIERRA AVE
Owner State:	CA
Owner Zip Code:	92335
Owner Country:	United States
Property Owner Name:	Not reported
Property Owner Phone:	Not reported
Property Owner Mailing Address:	Not reported
Property Owner City:	Not reported
Property Owner Stat :	Not reported
Property Owner Zip Code:	Not reported
Property Owner Country:	Not reported
EPAID:	CAL000110441

HIST UST:

File Number:	0002A0BB
URL:	http://geotracker.waterboards.ca.gov/ustpdfs/pdf/0002A0BB.pdf

KAISER FOUNDATION HOSP (Continued) **U001574868**

Region:	STATE
Facility ID:	00000033060
Facility Type:	Other
Other Type:	HOSPITAL
Contact Name:	KEN NEAL
Telephone:	7148295161
Owner Name:	KAISER FOUNDATION HOSPITAL
Owner Address:	9961 SIERRA AVENUE
Owner City,St,Zip:	FONTANA, CA 92335
Total Tanks:	0003
Tank Num:	001
Container Num:	SN 194744
Year Installed:	1978
Tank Capacity:	00030000
Tank Used for:	PRODUCT
Type of Fuel:	DIESEL
Container Construction Thickness:	3/8
Leak Detection:	Stock Inventor
Tank Num:	002
Container Num:	#1
Year Installed:	1970
Tank Capacity:	00015000
Tank Used for:	PRODUCT
Type of Fuel:	DIESEL
Container Construction Thickness:	Not reported
Leak Detection:	Stock Inventor
Tank Num:	003
Container Num:	#3
Year Installed:	Not reported
Tank Capacity:	00000350
Tank Used for:	PRODUCT
Type of Fuel:	REGULAR
Container Construction Thickness:	Not reported
Leak Detection:	None

Click here for Geo Tracker PDF:

CHMIRS:

OES Incident Number:	4-6607
OES notification:	11/19/2014
OES Date:	Not reported
OES Time:	Not reported
Date Completed:	**Not reported**
Property Use:	Not reported
Agency Id Number:	Not reported
Agency Incident Number:	Not reported
Time Notified:	Not reported
Time Completed:	Not reported
Surrounding Area:	Not reported
Estimated Temperature:	Not reported
Property Management:	Not reported
More Than Two Substances Involved?:	Not reported
Resp Agncy Personel # Of Decontaminated:	Not reported
Responding Agency Personel # Of Injuries:	Not reported

KAISER FOUNDATION HOSP (Continued) **U001574868**

Responding Agency Personel # Of Fatalities:	Not reported
Others Number Of Decontaminated:	Not reported
Others Number Of Injuries:	Not reported
Others Number Of Fatalities:	Not reported
Vehicle Make/year:	Not reported
Vehicle License Number:	Not reported
Vehicle State:	Not reported
Vehicle Id Number:	Not reported
CA DOT PUC/ICC Number:	Not reported
Company Name:	Not reported
Reporting Officer Name/ID:	Not reported
Report Date:	Not reported
Facility Telephone:	Not reported
Waterway Involved:	No
Waterway:	Not reported
Spill Site:	Merchant/Business
Cleanup By:	No
Containment:	Not reported
What Happened:	Not reported
Type:	Not reported
Measure:	Not reported
Other:	Not reported
Type:	CHEMICAL
Measure:	Lbs.
Other:	Not reported
Date/Time:	1630
Year:	2014
Agency:	NRC
Incident Date:	11/6/2014
Admin Agency:	Not reported
Amount:	Not reported
Contained:	Yes
Site Type:	Not reported
E Date:	Not reported
Substance:	Mercury
Quantity Released:	1.6
Unknown:	Not reported
Substance #2:	Not reported
Substance #3:	Not reported
Evacuations:	Not reported
Number of Injuries:	Not reported
Number of Fatalities:	Not reported
#1 Pipeline:	No
#2 Pipeline:	No
#3 Pipeline:	No
#1 Vessel >= 300 Tons:	No
#2 Vessel >= 300 Tons:	No
#3 Vessel >= 300 Tons:	No
Evacs:	No
Injuries:	Broken Pipe
Fatals:	No
Comments:	Not reported
Description:	***HISTORICAL*** Per NRC#1101500: "CALLER STATED THAT THERE WAS A RELEASE OF MERCURY DUE TO A CORRODED PIPE IN THE CRAWL SPACE IN THE LABORATORY. THIS IS AN OLD SECTION OF THE HOSPITAL THAT HAS WORK BEING DONE TO IT AT THIS

KAISER FOUNDATION HOSP (Continued) **U001574868**

TIME. REMEDIAL ACTIONS: SOIL WILL BE REMEDIATED. ADDITIONAL INFORMATION: THIS SECTION OF THE HOSPITAL IS BEING DEMOLISHED."

EMI:

Year:	1987
County Code:	36
Air Basin:	SC
Facility ID:	11732
Air District Name:	SC
SIC Code:	8062
Air District Name:	SOUTH COAST AQMD
Community Health Air Pollution Info System:	Not reported
Consolidated Emission Reporting Rule:	Not reported
Total Organic Hydrocarbon Gases Tons/Yr:	0
Reactive Organic Gases Tons/Yr:	0
Carbon Monoxide Emissions Tons/Yr:	0
NOX - Oxides of Nitrogen Tons/Yr:	3
SOX - Oxides of Sulphur Tons/Yr:	0
Particulate Matter Tons/Yr:	0
Part. Matter 10 Micrometers and Smllr Tons/Yr:	0

Year:	1990
County Code:	36
Air Basin:	SC
Facility ID:	11732
Air District Name:	SC
SIC Code:	8060
Air District Name:	SOUTH COAST AQMD
Community Health Air Pollution Info System:	Not reported
Consolidated Emission Reporting Rule:	Not reported
Total Organic Hydrocarbon Gases Tons/Yr:	5
Reactive Organic Gases Tons/Yr:	1
Carbon Monoxide Emissions Tons/Yr:	2
NOX - Oxides of Nitrogen Tons/Yr:	8
SOX - Oxides of Sulphur Tons/Yr:	0
Particulate Matter Tons/Yr:	1
Part. Matter 10 Micrometers and Smllr Tons/Yr:	0

Year:	1993
County Code:	36
Air Basin:	SC
Facility ID:	11732
Air District Name:	SC
SIC Code:	8062
Air District Name:	SOUTH COAST AQMD
Community Health Air Pollution Info System:	Not reported
Consolidated Emission Reporting Rule:	Not reported
Total Organic Hydrocarbon Gases Tons/Yr:	5
Reactive Organic Gases Tons/Yr:	1
Carbon Monoxide Emissions Tons/Yr:	3
NOX - Oxides of Nitrogen Tons/Yr:	6
SOX - Oxides of Sulphur Tons/Yr:	0
Particulate Matter Tons/Yr:	1
Part. Matter 10 Micrometers and Smllr Tons/Yr:	1

Year:	1995

KAISER FOUNDATION HOSP (Continued) **U001574868**

County Code:	36
Air Basin:	SC
Facility ID:	11732
Air District Name:	SC
SIC Code:	8062
Air District Name:	SOUTH COAST AQMD
Community Health Air Pollution Info System:	Not reported
Consolidated Emission Reporting Rule:	Not reported
Total Organic Hydrocarbon Gases Tons/Yr:	5
Reactive Organic Gases Tons/Yr:	1
Carbon Monoxide Emissions Tons/Yr:	3
NOX - Oxides of Nitrogen Tons/Yr:	6
SOX - Oxides of Sulphur Tons/Yr:	0
Particulate Matter Tons/Yr:	1
Part. Matter 10 Micrometers and Smllr Tons/Yr:	1

Year:	2001
County Code:	36
Air Basin:	SC
Facility ID:	11732
Air District Name:	SC
SIC Code:	8062
Air District Name:	SOUTH COAST AQMD
Community Health Air Pollution Info System:	Y
Consolidated Emission Reporting Rule:	Not reported
Total Organic Hydrocarbon Gases Tons/Yr:	4
Reactive Organic Gases Tons/Yr:	2
Carbon Monoxide Emissions Tons/Yr:	19
NOX - Oxides of Nitrogen Tons/Yr:	3
SOX - Oxides of Sulphur Tons/Yr:	0
Particulate Matter Tons/Yr:	1
Part. Matter 10 Micrometers and Smllr Tons/Yr:	0

Year:	2010
County Code:	36
Air Basin:	SC
Facility ID:	11732
Air District Name:	SC
SIC Code:	8062
Air District Name:	SOUTH COAST AQMD
Community Health Air Pollution Info System:	Not reported
Consolidated Emission Reporting Rule:	Not reported
Total Organic Hydrocarbon Gases Tons/Yr:	1.3561029544755001
Reactive Organic Gases Tons/Yr:	0.80628
Carbon Monoxide Emissions Tons/Yr:	12.372629999999999
NOX - Oxides of Nitrogen Tons/Yr:	4.7488900000000003
SOX - Oxides of Sulphur Tons/Yr:	7.8869999999999996E-2
Particulate Matter Tons/Yr:	2.05254
Part. Matter 10 Micrometers and Smllr Tons/Yr:	1.6270575599999999

Year:	2011
County Code:	36
Air Basin:	SC
Facility ID:	11732
Air District Name:	SC
SIC Code:	8062
Air District Name:	SOUTH COAST AQMD

KAISER FOUNDATION HOSP (Continued) **U001574868**

Community Health Air Pollution Info System:	Not reported
Consolidated Emission Reporting Rule:	Not reported
Total Organic Hydrocarbon Gases Tons/Yr:	1.2240197747
Reactive Organic Gases Tons/Yr:	0.74408
Carbon Monoxide Emissions Tons/Yr:	10.0526
NOX - Oxides of Nitrogen Tons/Yr:	4.01031
SOX - Oxides of Sulphur Tons/Yr:	0.06635
Particulate Matter Tons/Yr:	2.0016
Part. Matter 10 Micrometers and Smllr Tons/Yr:	1.55838678

Year:	2012
County Code:	36
Air Basin:	SC
Facility ID:	11732
Air District Name:	SC
SIC Code:	8062
Air District Name:	SOUTH COAST AQMD
Community Health Air Pollution Info System:	Not reported
Consolidated Emission Reporting Rule:	Not reported
Total Organic Hydrocarbon Gases Tons/Yr:	2.2094552544
Reactive Organic Gases Tons/Yr:	1.29952
Carbon Monoxide Emissions Tons/Yr:	8.17013
NOX - Oxides of Nitrogen Tons/Yr:	5.37899
SOX - Oxides of Sulphur Tons/Yr:	0.05807
Particulate Matter Tons/Yr:	2.20966
Part. Matter 10 Micrometers and Smllr Tons/Yr:	1.76270698

HAZNET:

envid:	U001574868
Year:	2013
GEPAID:	CAC002714265
Contact:	JOE MCALLISTER
Telephone:	6619455680
Mailing Name:	Not reported
Mailing Address:	230 E AVENUE K UNIT 1
Mailing City,St,Zip:	LANCASTER, CA 935354522
Gen County:	San Bernardino
TSD EPA ID:	NVT330010000
TSD County:	99
Waste Category:	Not reported
Disposal Method:	Landfill Or Surface Impoundment That Will Be Closed As Landfill(To Include On-Site Treatment And/Or Stabilization)
Tons:	0.15
Cat Decode:	Not reported
Method Decode:	Not reported
Facility County:	Not reported

NPDES:

Facility Status:	Not reported
NPDES Number:	Not reported
Region:	Not reported
Agency Number:	Not reported
Regulatory Measure ID:	Not reported
Place ID:	Not reported
Order Number:	Not reported
WDID:	8 36C371212

KAISER FOUNDATION HOSP (Continued) **U001574868**

Regulatory Measure Type:	Construction
Program Type:	Not reported
Adoption Date Of Regulatory Measure:	Not reported
Effective Date Of Regulatory Measure:	Not reported
Termination Date Of Regulatory Measure:	Not reported
Expiration Date Of Regulatory Measure:	Not reported
Discharge Address:	Not reported
Discharge Name:	Not reported
Discharge City:	Not reported
Discharge State:	Not reported
Discharge Zip:	Not reported
Status:	Terminated
Status Date:	11/14/2017
Operator Name:	Kaiser Permanente Foundation Health Plan
Operator Address:	14520 Hawthorne Ave
Operator City:	Fontana
Operator State:	California
Operator Zip:	92335

NPDES as of 03/2018:

NPDES Number:	CAS000002
Status:	Terminated
Agency Number:	0
Region:	8
Regulatory Measure ID:	450236
Order Number:	2009-0009-DWQ
Regulatory Measure Type:	Enrollee
Place ID:	Not reported
WDID:	8 36C371212
Program Type:	Construction
Adoption Date Of Regulatory Measure:	Not reported
Effective Date Of Regulatory Measure:	10/21/2014
Expiration Date Of Regulatory Measure:	Not reported
Termination Date Of Regulatory Measure:	11/02/2017
Discharge Name:	Kaiser Permanente Foundation Health Plan
Discharge Address:	14520 Hawthorne Ave
Discharge City:	Fontana
Discharge State:	California
Discharge Zip:	92335
Received Date:	Not reported
Processed Date:	Not reported
Status:	Not reported
Status Date:	Not reported
Place Size:	Not reported
Place Size Unit:	Not reported
Contact:	Not reported
Contact Title:	Not reported
Contact Phone:	Not reported
Contact Phone Ext:	Not reported
Contact Email:	Not reported
Operator Name:	Not reported
Operator Address:	Not reported
Operator City:	Not reported
Operator State:	Not reported
Operator Zip:	Not reported
Operator Contact:	Not reported
Operator Contact Title:	Not reported
Operator Contact Phone:	Not reported

KAISER FOUNDATION HOSP (Continued) **U001574868**

Operator Contact Phone Ext:	Not reported
Operator Contact Email:	Not reported
Operator Type:	Not reported
Developer:	Not reported
Developer Address:	Not reported
Developer City:	Not reported
Developer State:	Not reported
Developer Zip:	Not reported
Developer Contact:	Not reported
Developer Contact Title:	Not reported
Constype Linear Utility Ind:	Not reported
Emergency Phone:	Not reported
Emergency Phone Ext:	Not reported
Constype Above Ground Ind:	Not reported
Constype Below Ground Ind:	Not reported
Constype Cable Line Ind:	Not reported
Constype Comm Line Ind:	Not reported
Constype Commertial Ind:	Not reported
Constype Electrical Line Ind:	Not reported
Constype Gas Line Ind:	Not reported
Constype Industrial Ind:	Not reported
Constype Other Description:	Not reported
Constype Other Ind:	Not reported
Constype Recons Ind:	Not reported
Constype Residential Ind:	Not reported
Constype Transport Ind:	Not reported
Constype Utility Description:	Not reported
Constype Utility Ind:	Not reported
Constype Water Sewer Ind:	Not reported
Dir Discharge Uswater Ind:	Not reported
Receiving Water Name:	Not reported
Certifier:	Not reported
Certifier Title:	Not reported
Certification Date:	Not reported
Primary Sic:	Not reported
Secondary Sic:	Not reported
Tertiary Sic:	Not reported
NPDES Number:	Not reported
Status:	Not reported
Agency Number:	Not reported
Region:	8
Regulatory Measure ID:	450236
Order Number:	Not reported
Regulatory Measure Type:	Construction
Place ID:	Not reported
WDID:	8 36C371212
Program Type:	Not reported
Adoption Date Of Regulatory Measure:	Not reported
Effective Date Of Regulatory Measure:	Not reported
Expiration Date Of Regulatory Measure:	Not reported
Termination Date Of Regulatory Measure:	Not reported
Discharge Name:	Not reported
Discharge Address:	Not reported
Discharge City:	Not reported
Discharge State:	Not reported
Discharge Zip:	Not reported

KAISER FOUNDATION HOSP (Continued) **U001574868**

Received Date:	10/21/2014
Processed Date:	10/21/2014
Status:	Active
Status Date:	10/21/2014
Place Size:	3.1
Place Size Unit:	Acres
Contact:	Lorraine Haines
Contact Title:	Senior Project Manager
Contact Phone:	909-427-4150
Contact Phone Ext:	Not reported
Contact Email:	lorraine.b.haines@kp.org
Operator Name:	Kaiser Permanente Foundation Health Plan
Operator Address:	14520 Hawthorne Ave
Operator City:	Fontana
Operator State:	California
Operator Zip:	92335
Operator Contact:	Joon Lee
Operator Contact Title:	Senior Project Manager
Operator Contact Phone:	951-415-1347
Operator Contact Phone Ext:	Not reported
Operator Contact Email:	joon.s.lee@kp.org
Operator Type:	Private Business
Developer:	United Riggers and Erectors
Developer Address:	4188 Valley Blvd
Developer City:	Walnut
Developer State:	California
Developer Zip:	91789
Developer Contact:	Jay Baugh
Developer Contact Title:	Not reported
Constype Linear Utility Ind:	N
Emergency Phone:	951-427-8049
Emergency Phone Ext:	Not reported
Constype Above Ground Ind:	N
Constype Below Ground Ind:	N
Constype Cable Line Ind:	N
Constype Comm Line Ind:	N
Constype Commertial Ind:	N
Constype Electrical Line Ind:	N
Constype Gas Line Ind:	N
Constype Industrial Ind:	N
Constype Other Description:	Not reported
Constype Other Ind:	N
Constype Recons Ind:	Y
Constype Residential Ind:	N
Constype Transport Ind:	N
Constype Utility Description:	Not reported
Constype Utility Ind:	N
Constype Water Sewer Ind:	N
Dir Discharge Uswater Ind:	N
Receiving Water Name:	Santa Ana River
Certifier:	Lorraine Haines
Certifier Title:	Project Manager
Certification Date:	23-APR-15
Primary Sic:	Not reported
Secondary Sic:	Not reported
Tertiary Sic:	Not reported

KAISER FOUNDATION HOSP (Continued) **U001574868**

Facility Status:	Not reported
NPDES Number:	Not reported
Region:	Not reported
Agency Number:	Not reported
Regulatory Measure ID:	Not reported
Place ID:	Not reported
Order Number:	Not reported
WDID:	8 36C353283
Regulatory Measure Type:	Construction
Program Type:	Not reported
Adoption Date Of Regulatory Measure:	Not reported
Effective Date Of Regulatory Measure:	Not reported
Termination Date Of Regulatory Measure:	Not reported
Expiration Date Of Regulatory Measure:	Not reported
Discharge Address:	Not reported
Discharge Name:	Not reported
Discharge City:	Not reported
Discharge State:	Not reported
Discharge Zip:	Not reported
Status:	Terminated
Status Date:	01/27/2014
Operator Name:	Kaiser Permanente Health Plan
Operator Address:	17238 Valley Blvd
Operator City:	Fontana
Operator State:	California
Operator Zip:	92335

NPDES as of 03/2018:

NPDES Number:	Not reported
Status:	Not reported
Agency Number:	Not reported
Region:	8
Regulatory Measure ID:	351754
Order Number:	Not reported
Regulatory Measure Type:	Construction
Place ID:	Not reported
WDID:	8 36C353283
Program Type:	Not reported
Adoption Date Of Regulatory Measure:	Not reported
Effective Date Of Regulatory Measure:	Not reported
Expiration Date Of Regulatory Measure:	Not reported
Termination Date Of Regulatory Measure:	12/03/2013
Discharge Name:	Not reported
Discharge Address:	Not reported
Discharge City:	Not reported
Discharge State:	Not reported
Discharge Zip:	Not reported
Received Date:	09/04/2008
Processed Date:	09/04/2008
Status:	Terminated
Status Date:	01/27/2014
Place Size:	28
Place Size Unit:	Acres
Contact:	Ray Porter
Contact Title:	Not reported
Contact Phone:	909-357-4000
Contact Phone Ext:	Not reported
Contact Email:	rporter@mccarthy.com

KAISER FOUNDATION HOSP (Continued) **U001574868**

Operator Name:	Kaiser Permanente Health Plan
Operator Address:	17238 Valley Blvd
Operator City:	Fontana
Operator State:	California
Operator Zip:	92335
Operator Contact:	Robert Masch
Operator Contact Title:	Not reported
Operator Contact Phone:	909-487-7724
Operator Contact Phone Ext:	Not reported
Operator Contact Email:	robert.h.masch@kp.org
Operator Type:	Private Business
Developer:	McCarthy
Developer Address:	17238 Valley Boulevard
Developer City:	Fontana
Developer State:	California
Developer Zip:	92335
Developer Contact:	Ray Porter
Developer Contact Title:	Not reported
Constype Linear Utility Ind:	N
Emergency Phone:	Not reported
Emergency Phone Ext:	Not reported
Constype Above Ground Ind:	Not reported
Constype Below Ground Ind:	Not reported
Constype Cable Line Ind:	Not reported
Constype Comm Line Ind:	Not reported
Constype Commertial Ind:	Not reported
Constype Electrical Line Ind:	Not reported
Constype Gas Line Ind:	Not reported
Constype Industrial Ind:	Not reported
Constype Other Description:	Not reported
Constype Other Ind:	Not reported
Constype Recons Ind:	Y
Constype Residential Ind:	Not reported
Constype Transport Ind:	Not reported
Constype Utility Description:	Not reported
Constype Utility Ind:	Not reported
Constype Water Sewer Ind:	Not reported
Dir Discharge Uswater Ind:	N
Receiving Water Name:	Santa Ana River
Certifier:	Robert Masch
Certifier Title:	Not reported
Certification Date:	28-JUN-10
Primary Sic:	Not reported
Secondary Sic:	Not reported
Tertiary Sic:	Not reported

Facility Status:	Terminated
NPDES Number:	CAS000002
Region:	8
Agency Number:	0
Regulatory Measure ID:	450236
Place ID:	Not reported
Order Number:	2009-0009-DWQ
WDID:	8 36C371212
Regulatory Measure Type:	Enrollee
Program Type:	Construction

KAISER FOUNDATION HOSP (Continued) **U001574868**

Adoption Date Of Regulatory Measure:	Not reported
Effective Date Of Regulatory Measure:	10/21/2014
Termination Date Of Regulatory Measure:	11/02/2017
Expiration Date Of Regulatory Measure:	Not reported
Discharge Address:	14520 Hawthorne Ave
Discharge Name:	Kaiser Permanente Foundation Health Plan
Discharge City:	Fontana
Discharge State:	California
Discharge Zip:	92335
Status:	Not reported
Status Date:	Not reported
Operator Name:	Not reported
Operator Address:	Not reported
Operator City:	Not reported
Operator State:	Not reported
Operator Zip:	Not reported

NPDES as of 03/2018:

NPDES Number:	CAS000002
Status:	Terminated
Agency Number:	0
Region:	8
Regulatory Measure ID:	450236
Order Number:	2009-0009-DWQ
Regulatory Measure Type:	Enrollee
Place ID:	Not reported
WDID:	8 36C371212
Program Type:	Construction
Adoption Date Of Regulatory Measure:	Not reported
Effective Date Of Regulatory Measure:	10/21/2014
Expiration Date Of Regulatory Measure:	Not reported
Termination Date Of Regulatory Measure:	11/02/2017
Discharge Name:	Kaiser Permanente Foundation Health Plan
Discharge Address:	14520 Hawthorne Ave
Discharge City:	Fontana
Discharge State:	California
Discharge Zip:	92335
Received Date:	Not reported
Processed Date:	Not reported
Status:	Not reported
Status Date:	Not reported
Place Size:	Not reported
Place Size Unit:	Not reported
Contact:	Not reported
Contact Title:	Not reported
Contact Phone:	Not reported
Contact Phone Ext:	Not reported
Contact Email:	Not reported
Operator Name:	Not reported
Operator Address:	Not reported
Operator City:	Not reported
Operator State:	Not reported
Operator Zip:	Not reported
Operator Contact:	Not reported
Operator Contact Title:	Not reported
Operator Contact Phone:	Not reported
Operator Contact Phone Ext:	Not reported
Operator Contact Email:	Not reported

KAISER FOUNDATION HOSP (Continued) **U001574868**

Operator Type:	Not reported
Developer:	Not reported
Developer Address:	Not reported
Developer City:	Not reported
Developer State:	Not reported
Developer Zip:	Not reported
Developer Contact:	Not reported
Developer Contact Title:	Not reported
Constype Linear Utility Ind:	Not reported
Emergency Phone:	Not reported
Emergency Phone Ext:	Not reported
Constype Above Ground Ind:	Not reported
Constype Below Ground Ind:	Not reported
Constype Cable Line Ind:	Not reported
Constype Comm Line Ind:	Not reported
Constype Commertial Ind:	Not reported
Constype Electrical Line Ind:	Not reported
Constype Gas Line Ind:	Not reported
Constype Industrial Ind:	Not reported
Constype Other Description:	Not reported
Constype Other Ind:	Not reported
Constype Recons Ind:	Not reported
Constype Residential Ind:	Not reported
Constype Transport Ind:	Not reported
Constype Utility Description:	Not reported
Constype Utility Ind:	Not reported
Constype Water Sewer Ind:	Not reported
Dir Discharge Uswater Ind:	Not reported
Receiving Water Name:	Not reported
Certifier:	Not reported
Certifier Title:	Not reported
Certification Date:	Not reported
Primary Sic:	Not reported
Secondary Sic:	Not reported
Tertiary Sic:	Not reported
NPDES Number:	Not reported
Status:	Not reported
Agency Number:	Not reported
Region:	8
Regulatory Measure ID:	450236
Order Number:	Not reported
Regulatory Measure Type:	Construction
Place ID:	Not reported
WDID:	8 36C371212
Program Type:	Not reported
Adoption Date Of Regulatory Measure:	Not reported
Effective Date Of Regulatory Measure:	Not reported
Expiration Date Of Regulatory Measure:	Not reported
Termination Date Of Regulatory Measure:	Not reported
Discharge Name:	Not reported
Discharge Address:	Not reported
Discharge City:	Not reported
Discharge State:	Not reported
Discharge Zip:	Not reported
Received Date:	10/21/2014
Processed Date:	10/21/2014

KAISER FOUNDATION HOSP (Continued) **U001574868**

Status:	Active
Status Date:	10/21/2014
Place Size:	3.1
Place Size Unit:	Acres
Contact:	Lorraine Haines
Contact Title:	Senior Project Manager
Contact Phone:	909-427-4150
Contact Phone Ext:	Not reported
Contact Email:	lorraine.b.haines@kp.org
Operator Name:	Kaiser Permanente Foundation Health Plan
Operator Address:	14520 Hawthorne Ave
Operator City:	Fontana
Operator State:	California
Operator Zip:	92335
Operator Contact:	Joon Lee
Operator Contact Title:	Senior Project Manager
Operator Contact Phone:	951-415-1347
Operator Contact Phone Ext:	Not reported
Operator Contact Email:	joon.s.lee@kp.org
Operator Type:	Private Business
Developer:	United Riggers and Erectors
Developer Address:	4188 Valley Blvd
Developer City:	Walnut
Developer State:	California
Developer Zip:	91789
Developer Contact:	Jay Baugh
Developer Contact Title:	Not reported
Constype Linear Utility Ind:	N
Emergency Phone:	951-427-8049
Emergency Phone Ext:	Not reported
Constype Above Ground Ind:	N
Constype Below Ground Ind:	N
Constype Cable Line Ind:	N
Constype Comm Line Ind:	N
Constype Commertial Ind:	N
Constype Electrical Line Ind:	N
Constype Gas Line Ind:	N
Constype Industrial Ind:	N
Constype Other Description:	Not reported
Constype Other Ind:	N
Constype Recons Ind:	Y
Constype Residential Ind:	N
Constype Transport Ind:	N
Constype Utility Description:	Not reported
Constype Utility Ind:	N
Constype Water Sewer Ind:	N
Dir Discharge Uswater Ind:	N
Receiving Water Name:	Santa Ana River
Certifier:	Lorraine Haines
Certifier Title:	Project Manager
Certification Date:	23-APR-15
Primary Sic:	Not reported
Secondary Sic:	Not reported
Tertiary Sic:	Not reported

KAISER FOUNDATION HOSP (Continued) **U001574868**

San Bern. Co. Permit:
Region: SAN BERNARDINO
Facility ID: FA0004209
Owner: KAISER PERMANENTE
Permit Number: PT0001866
Permit Category: HAZARDOUS MATERIALS 11-30 CHEMICALS
Facility Status: ACTIVE
Expiration Date: 10/31/2018

Region: SAN BERNARDINO
Facility ID: FA0004209
Owner: KAISER PERMANENTE
Permit Number: PT0025376
Permit Category: APSA 10,001-100,000 GAL FAC CAPACITY
Facility Status: ACTIVE
Expiration Date: 10/31/2018

Region: SAN BERNARDINO
Facility ID: FA0004209
Owner: KAISER PERMANENTE
Permit Number: PT0025450
Permit Category: REGULAR UST ANNUAL INSPECTION (PER TANK)
Facility Status: ACTIVE
Expiration Date: 10/31/2018

Region: SAN BERNARDINO
Facility ID: FA0004209
Owner: KAISER PERMANENTE
Permit Number: PT0025451
Permit Category: REGULAR UST ANNUAL INSPECTION (PER TANK)
Facility Status: ACTIVE
Expiration Date: 10/31/2018

Region: SAN BERNARDINO
Facility ID: FA0004209
Owner: KAISER PERMANENTE
Permit Number: PT0012376
Permit Category: COMPLEX ANNUAL INSP VPH/ > 8 DISP (PER TANK)
Facility Status: ACTIVE
Expiration Date: 10/31/2018

Region: SAN BERNARDINO
Facility ID: FA0004209
Owner: KAISER PERMANENTE
Permit Number: PT0012377
Permit Category: COMPLEX ANNUAL INSP VPH/ > 8 DISP (PER TANK)
Facility Status: ACTIVE
Expiration Date: 10/31/2018

Region: SAN BERNARDINO
Facility ID: FA0004209
Owner: KAISER PERMANENTE
Permit Number: PT0012378
Permit Category: COMPLEX ANNUAL INSP VPH/ > 8 DISP (PER TANK)
Facility Status: ACTIVE
Expiration Date: 10/31/2018

KAISER FOUNDATION HOSP (Continued) **U001574868**

Region: SAN BERNARDINO
Facility ID: FA0004209
Owner: KAISER PERMANENTE
Permit Number: PT0019501
Permit Category: LARGE QUANTITY GENERATOR
Facility Status: ACTIVE
Expiration Date: 10/31/2017

Region: SAN BERNARDINO
Facility ID: FA0004209
Owner: KAISER PERMANENTE
Permit Number: PT0036543
Permit Category: RCRA LQG GENERAL ACTIVITY(NB)
Facility Status: FEE EXEMPT
Expiration Date: 10/31/2017

Region: SAN BERNARDINO
Facility ID: FA0004209
Owner: KAISER PERMANENTE
Permit Number: PT0001867
Permit Category: HAZARDOUS WASTE GENERATOR - 11-25 EMPLOYEES
Facility Status: INACTIVE
Expiration Date: 10/31/2008

CIWQS:

Agency:	Kaiser Permanente Foundation Health Plan
Agency Address:	14520 Hawthorne Ave, Fontana, CA 92335
Place/Project Type:	Construction - Reconstruction
SIC/NAICS:	Not reported
Region:	8
Program:	CONSTW
Regulatory Measure Status:	Terminated
Regulatory Measure Type:	Storm water construction
Order Number:	2009-0009-DWQ
WDID:	8 36C371212
NPDES Number:	CAS000002
Adoption Date:	Not reported
Effective Date:	10/21/2014
Termination Date:	11/02/2017
Expiration/Review Date:	Not reported
Design Flow:	Not reported
Major/Minor:	Not reported
Complexity:	Not reported
TTWQ:	Not reported
Enforcement Actions within 5 years:	0
Violations within 5 years:	0
Latitude:	34.073384
Longitude:	-117.435189

Agency:	Kaiser Permanente Health Plan
Agency Address:	17238 Valley Blvd, Fontana, CA 92335
Place/Project Type:	Construction - Reconstruction
SIC/NAICS:	Not reported
Region:	8
Program:	CONSTW
Regulatory Measure Status:	Terminated
Regulatory Measure Type:	Storm water construction

KAISER FOUNDATION HOSP (Continued) **U001574868**

Order Number:	2009-0009-DWQ
WDID:	8 36C353283
NPDES Number:	CAS000002
Adoption Date:	Not reported
Effective Date:	09/04/2008
Termination Date:	12/03/2013
Expiration/Review Date:	Not reported
Design Flow:	Not reported
Major/Minor:	Not reported
Complexity:	Not reported
TTWQ:	Not reported
Enforcement Actions within 5 years:	0
Violations within 5 years:	0
Latitude:	34.07285
Longitude:	-117.43365

22
WSW
1/2-1
0.930 mi.
4911 ft.

HANSON ROOF TILE INC
10650 POPLAR AVE
FONTANA, CA 92337

EMI **1001614095**
HWP **N/A**
San Bern. Co. Permit
WDS
CIWQS

Relative:
Lower

Actual:
1038 ft.

EMI:

Year:	2005
County Code:	36
Air Basin:	SC
Facility ID:	65334
Air District Name:	SC
SIC Code:	3272
Air District Name:	SOUTH COAST AQMD
Community Health Air Pollution Info System:	Not reported
Consolidated Emission Reporting Rule:	Not reported
Total Organic Hydrocarbon Gases Tons/Yr:	2.3123
Reactive Organic Gases Tons/Yr:	1.60223542
Carbon Monoxide Emissions Tons/Yr:	.381
NOX - Oxides of Nitrogen Tons/Yr:	1.41
SOX - Oxides of Sulphur Tons/Yr:	.00653
Particulate Matter Tons/Yr:	.6706
Part. Matter 10 Micrometers and Smllr Tons/Yr:	.3761

Year:	2006
County Code:	36
Air Basin:	SC
Facility ID:	65334
Air District Name:	SC
SIC Code:	3272
Air District Name:	SOUTH COAST AQMD
Community Health Air Pollution Info System:	Not reported
Consolidated Emission Reporting Rule:	Not reported
Total Organic Hydrocarbon Gases Tons/Yr:	2.166163507362562982
Reactive Organic Gases Tons/Yr:	1.475
Carbon Monoxide Emissions Tons/Yr:	.321
NOX - Oxides of Nitrogen Tons/Yr:	1.191
SOX - Oxides of Sulphur Tons/Yr:	.005
Particulate Matter Tons/Yr:	.342
Part. Matter 10 Micrometers and Smllr Tons/Yr:	.22566

Year:	2007

HANSON ROOF TILE INC (Continued) **1001614095**

County Code:	36
Air Basin:	SC
Facility ID:	65334
Air District Name:	SC
SIC Code:	3272
Air District Name:	SOUTH COAST AQMD
Community Health Air Pollution Info System:	Not reported
Consolidated Emission Reporting Rule:	Not reported
Total Organic Hydrocarbon Gases Tons/Yr:	2.166163507362562982
Reactive Organic Gases Tons/Yr:	1.475
Carbon Monoxide Emissions Tons/Yr:	.321
NOX - Oxides of Nitrogen Tons/Yr:	1.191
SOX - Oxides of Sulphur Tons/Yr:	.005
Particulate Matter Tons/Yr:	.342
Part. Matter 10 Micrometers and Smllr Tons/Yr:	.22566

HWP:

EPA Id:	CAD981445422
Cleanup Status:	CLOSED
Latitude:	34.06025
Longitude:	-117.4636
Facility Type:	Historical - Non-Operating
Facility Size:	Not reported
Team:	Not reported
Supervisor:	Not reported
Site Code:	Not reported
Assembly District:	47
Senate District:	20
Public Information Officer:	Not reported
Public Information Officer:	Not reported

Closure:

EPA Id:	CAD981445422
Facility Type:	Historical - Non-Operating
Unit Names:	unit1
Event Description:	Closure Administrative - ISSUE CLOSURE VERIFICATION
Actual Date:	04/17/2017

San Bern. Co. Permit:

Region:	SAN BERNARDINO
Facility ID:	FA0005332
Owner:	HANSON ROOF TILE INC.
Permit Number:	PT0002742
Permit Category:	HAZMAT HANDLER 26-50 EMPLOYEES (W/GEN PRMT)
Facility Status:	INACTIVE
Expiration Date:	09/30/2011

Region:	SAN BERNARDINO
Facility ID:	FA0005332
Owner:	HANSON ROOF TILE INC.
Permit Number:	PT0002741
Permit Category:	HAZARDOUS WASTE GENERATOR - 26-50 EMPLOYEES
Facility Status:	INACTIVE
Expiration Date:	09/30/2011

Region: SAN BERNARDINO

HANSON ROOF TILE INC (Continued) **1001614095**

Facility ID: FA0005332
Owner: HANSON ROOF TILE INC.
Permit Number: PT0017178
Permit Category: EPCRA FACILITY
Facility Status: INACTIVE
Expiration Date: 09/30/2011

Region: SAN BERNARDINO
Facility ID: FA0005332
Owner: HANSON ROOF TILE INC.
Permit Number: PT0020261
Permit Category: ABOVEGROUND PETROLEUM STORAGE (AST) (SPCC)
Facility Status: INACTIVE
Expiration Date: 09/30/2010

Region: SAN BERNARDINO
Facility ID: FA0005332
Owner: HANSON ROOF TILE INC.
Permit Number: PT0019486
Permit Category: AST OPERATING PERMIT
Facility Status: INACTIVE
Expiration Date: 09/30/2009

WDS:
Facility ID: Santa Ana River 36I004800
Facility Type: Industrial - Facility that treats and/or disposes of liquid or semisolid wastes from any servicing, producing, manufacturing or processing operation of whatever nature, including mining, gravel washing, geothermal operations, air conditioning, ship building and repairing, oil production, storage and disposal operations, water pumping.
Facility Status: Active - Any facility with a continuous or seasonal discharge that is under Waste Discharge Requirements.
NPDES Number: CAS000001 The 1st 2 characters designate the state. The remaining 7 are assigned by the Regional Board
Subregion: 8
Facility Telephone: 9093504238
Facility Contact: JAE BOYD
Agency Name: HANSON ROOF TILE INC
Agency Address: 10650 Poplar Ave
Agency City,St,Zip: Fontana 923377334
Agency Contact: JAE BOYD
Agency Telephone: 9093504238
Agency Type: Private
SIC Code: 0
SIC Code 2: Not reported
Primary Waste Type: Not reported
Primary Waste: Not reported
Waste Type2: Not reported
Waste2: Not reported
Primary Waste Type: Not reported
Secondary Waste: Not reported
Secondary Waste Type: Not reported
Design Flow: 0
Baseline Flow: 0
Reclamation: Not reported
POTW: Not reported

HANSON ROOF TILE INC (Continued) **1001614095**

Treat To Water: Minor Threat to Water Quality. A violation of a regional board order should cause a relatively minor impairment of beneficial uses compared to a major or minor threat. Not: All nurds without a TTWQ will be considered a minor threat to water quality unless coded at a higher Level. A Zero (0) may be used to code those NURDS that are found to represent no threat to water quality.

Complexity: Category C - Facilities having no waste treatment systems, such as cooling water dischargers or thosewho must comply through best management practices, facilities with passive waste treatment and disposal systems, such as septic systems with subsurface disposal, or dischargers having waste storage systems with land disposal such as dairy waste ponds.

CIWQS:

Agency:	OMP Fontana Distribution Center LLC
Agency Address:	19300 South Hamilton Avenue Suite 200, Gardena, CA 90248
Place/Project Type:	Construction - Industrial
SIC/NAICS:	Not reported
Region:	8
Program:	CONSTW
Regulatory Measure Status:	Terminated
Regulatory Measure Type:	Storm water construction
Order Number:	2009-0009-DWQ
WDID:	8 36C362450
NPDES Number:	CAS000002
Adoption Date:	Not reported
Effective Date:	11/18/2011
Termination Date:	09/27/2012
Expiration/Review Date:	Not reported
Design Flow:	Not reported
Major/Minor:	Not reported
Complexity:	Not reported
TTWQ:	Not reported
Enforcement Actions within 5 years:	0
Violations within 5 years:	0
Latitude:	34.060423
Longitude:	-117.462788

Agency:	Hanson Roof Tile Inc
Agency Address:	10650 Poplar Ave, Fontana, CA 92337
Place/Project Type:	Industrial - Concrete Products, Except Block and Brick
SIC/NAICS:	3272
Region:	8
Program:	INDSTW
Regulatory Measure Status:	Terminated
Regulatory Measure Type:	Storm water industrial
Order Number:	2014-0057-DWQ
WDID:	8 36I004800
NPDES Number:	CAS000001
Adoption Date:	Not reported
Effective Date:	04/07/1992
Termination Date:	07/25/2011
Expiration/Review Date:	Not reported
Design Flow:	Not reported
Major/Minor:	Not reported
Complexity:	Not reported
TTWQ:	Not reported

HANSON ROOF TILE INC (Continued) **1001614095**

Enforcement Actions within 5 years: 0
Violations within 5 years: 0
Latitude: 34.06018
Longitude: -117.46251

E23 **PROPOSED ES AA NO. 30** **ENVIROSTOR** **S118757072**
NNW **SW CORNER CITRUS AVENUE AND SAN BERNARDINO AVENUE** **SCH** **N/A**
1/2-1 **FONTANA, CA 92334**
0.943 mi.
4977 ft. **Site 1 of 2 in cluster E**

Relative:
Higher

Actual:
1138 ft.

ENVIROSTOR:
Facility ID: 60000141
Status: No Action Required
Status Date: 06/18/2007
Site Code: 404677
Site Type: School Investigation
Site Type Detailed: School
Acres: 11
NPL: NO
Regulatory Agencies: SMBRP
Lead Agency: SMBRP
Program Manager: S. Steven Hariri
Supervisor: Shahir Haddad
Division Branch: Southern California Schools & Brownfields Outreach
Assembly: 47
Senate: 20
Special Program: Not reported
Restricted Use: NO
Site Mgmt Req: NONE SPECIFIED
Funding: School District
Latitude: 34.07735
Longitude: -117.4539
APN: NONE SPECIFIED
Past Use: NONE
Potential COC: Arsenic DDD DDE DDT
Confirmed COC: NONE SPECIFIED
Potential Description: SOIL
Alias Name: 404677
Alias Type: Project Code (Site Code)
Alias Name: 60000141
Alias Type: Envirostor ID Number

Completed Info:
Completed Area Name: PROJECT WIDE
Completed Sub Area Name: Not reported
Completed Document Type: Environmental Oversight Agreement
Completed Date: 02/27/2006
Comments: Not reported

Completed Area Name: PROJECT WIDE
Completed Sub Area Name: Not reported
Completed Document Type: Cost Recovery Closeout Memo
Completed Date: 06/14/2007
Comments: District decided not to proceed with project.

Completed Area Name: PROJECT WIDE
Completed Sub Area Name: Not reported

PROPOSED ES AA NO. 30 (Continued) **S118757072**

Completed Document Type:	Preliminary Endangerment Assessment Workplan
Completed Date:	08/14/2006
Comments:	Conditional Approval of Tech Memo based on DTSC Interim Guidance for Lead-Based Paint, Organochlorine pesticides from Termiticides, and Polychlorinated Biphenyls from Electric Transformers.
Completed Area Name:	PROJECT WIDE
Completed Sub Area Name:	Not reported
Completed Document Type:	Inactive Status Letter
Completed Date:	01/16/2007
Comments:	Not reported
Future Area Name:	Not reported
Future Sub Area Name:	Not reported
Future Document Type:	Not reported
Future Due Date:	Not reported
Schedule Area Name:	Not reported
Schedule Sub Area Name:	Not reported
Schedule Document Type:	Not reported
Schedule Due Date:	Not reported
Schedule Revised Date:	Not reported

SCH:

Facility ID:	60000141
Site Type:	School Investigation
Site Type Detail:	School
Site Mgmt. Req.:	NONE SPECIFIED
Acres:	11
National Priorities List:	NO
Cleanup Oversight Agencies:	SMBRP
Lead Agency:	SMBRP
Lead Agency Description:	DTSC - Site Cleanup Program
Project Manager:	S. Steven Hariri
Supervisor:	Shahir Haddad
Division Branch:	Southern California Schools & Brownfields Outreach
Site Code:	404677
Assembly:	47
Senate:	20
Special Program Status:	Not reported
Status:	No Action Required
Status Date:	06/18/2007
Restricted Use:	NO
Funding:	School District
Latitude:	34.07735
Longitude:	-117.4539
APN:	NONE SPECIFIED
Past Use:	NONE
Potential COC:	Arsenic, DDD, DDE, DDT
Confirmed COC:	NONE SPECIFIED
Potential Description:	SOIL
Alias Name:	404677
Alias Type:	Project Code (Site Code)
Alias Name:	60000141
Alias Type:	Envirostor ID Number

Completed Info:

PROPOSED ES AA NO. 30 (Continued) **S118757072**

Completed Area Name: PROJECT WIDE
Completed Sub Area Name: Not reported
Completed Document Type: Environmental Oversight Agreement
Completed Date: 02/27/2006
Comments: Not reported

Completed Area Name: PROJECT WIDE
Completed Sub Area Name: Not reported
Completed Document Type: Cost Recovery Closeout Memo
Completed Date: 06/14/2007
Comments: District decided not to proceed with project.

Completed Area Name: PROJECT WIDE
Completed Sub Area Name: Not reported
Completed Document Type: Preliminary Endangerment Assessment Workplan
Completed Date: 08/14/2006
Comments: Conditional Approval of Tech Memo based on DTSC Interim Guidance for Lead-Based Paint, Organochlorine pesticides from Termiticides, and Polychlorinated Biphenyls from Electric Transformers.

Completed Area Name: PROJECT WIDE
Completed Sub Area Name: Not reported
Completed Document Type: Inactive Status Letter
Completed Date: 01/16/2007
Comments: Not reported

Future Area Name: Not reported
Future Sub Area Name: Not reported
Future Document Type: Not reported
Future Due Date: Not reported
Schedule Area Name: Not reported
Schedule Sub Area Name: Not reported
Schedule Document Type: Not reported
Schedule Due Date: Not reported
Schedule Revised Date: Not reported

F24 **WESTERN STATES REFINING** **SEMS-ARCHIVE** **1000403001**
WSW **10763 POPLAR AVE** **RCRA-SQG** **CAD076080563**
1/2-1 **FONTANA, CA 92335** **RESPONSE**
0.958 mi. **ENVIROSTOR**
5057 ft. **Site 1 of 2 in cluster F** **HIST Cal-Sites**
DEED
Relative: **ICIS**
Lower **CONSENT**
FINDS
Actual: **ECHO**
1031 ft. **ENF**
NPDES
San Bern. Co. Permit
CIWQS

SEMS Archive:
Site ID: 901582
EPA ID: CAD076080563
Cong District: 36
FIPS Code: 6071
FF: N
NPL: Not on the NPL

WESTERN STATES REFINING (Continued) **1000403001**

Non NPL Status: NFRAP-Site does not qualify for the NPL based on existing information

SEMS Archive Detail:

Region:	9
Site ID:	901582
EPA ID:	CAD076080563
Site Name:	WESTERN STATES REFINING
NPL:	N
FF:	N
OU:	0
Action Code:	VS
Action Name:	ARCH SITE
SEQ:	1
Start Date:	Not reported
Finish Date:	1997-02-10 00:00:00
Qual:	Not reported
Current Action Lead:	EPA Perf In-Hse

Region:	9
Site ID:	901582
EPA ID:	CAD076080563
Site Name:	WESTERN STATES REFINING
NPL:	N
FF:	N
OU:	0
Action Code:	PA
Action Name:	PA
SEQ:	1
Start Date:	Not reported
Finish Date:	1988-12-02 00:00:00
Qual:	L
Current Action Lead:	EPA Perf

Region:	9
Site ID:	901582
EPA ID:	CAD076080563
Site Name:	WESTERN STATES REFINING
NPL:	N
FF:	N
OU:	0
Action Code:	DS
Action Name:	DISCVRY
SEQ:	1
Start Date:	1981-01-01 00:00:00
Finish Date:	1981-01-01 00:00:00
Qual:	Not reported
Current Action Lead:	EPA Perf

Region:	9
Site ID:	901582
EPA ID:	CAD076080563
Site Name:	WESTERN STATES REFINING
NPL:	N
FF:	N
OU:	0
Action Code:	RV
Action Name:	RMVL
SEQ:	1

WESTERN STATES REFINING (Continued) **1000403001**

Start Date: 1986-05-28 00:00:00
Finish Date: 1986-07-11 00:00:00
Qual: C
Current Action Lead: EPA Perf

Region: 9
Site ID: 901582
EPA ID: CAD076080563
Site Name: WESTERN STATES REFINING
NPL: N
FF: N
OU: 0
Action Code: SI
Action Name: SI
SEQ: 1
Start Date: Not reported
Finish Date: 1989-09-08 00:00:00
Qual: N
Current Action Lead: EPA Perf

Region: 9
Site ID: 901582
EPA ID: CAD076080563
Site Name: WESTERN STATES REFINING
NPL: N
FF: N
OU: 0
Action Code: PA
Action Name: PA
SEQ: 2
Start Date: 1985-04-01 00:00:00
Finish Date: 1985-08-01 00:00:00
Qual: L
Current Action Lead: St Perf

RCRA-SQG:
Date form received by agency: 09/01/1996
Facility name: WESTERN STATES REFINING
Facility address: 10763 POPLAR AVE
FONTANA, CA 92335
EPA ID: CAD076080563
Contact: Not reported
Contact address: Not reported
Not reported
Contact country: US
Contact telephone: Not reported
Contact email: Not reported
EPA Region: 09
Classification: Small Small Quantity Generator
Description: Handler: generates more than 100 and less than 1000 kg of hazardous waste during any calendar month and accumulates less than 6000 kg of hazardous waste at any time; or generates 100 kg or less of hazardous waste during any calendar month, and accumulates more than 1000 kg of hazardous waste at any time

WESTERN STATES REFINING (Continued) **1000403001**

Owner/Operator Summary:
Owner/operator name: DON OPPEL
Owner/operator address: NOT REQUIRED
NOT REQUIRED, ME 99999
Owner/operator country: Not reported
Owner/operator telephone: 415-555-1212
Owner/operator email: Not reported
Owner/operator fax: Not reported
Owner/operator extension: Not reported
Legal status: Private
Owner/Operator Type: Owner
Owner/Op start date: Not reported
Owner/Op end date: Not reported

Owner/operator name: NOT REQUIRED
Owner/operator address: NOT REQUIRED
NOT REQUIRED, ME 99999
Owner/operator country: Not reported
Owner/operator telephone: 415-555-1212
Owner/operator email: Not reported
Owner/operator fax: Not reported
Owner/operator extension: Not reported
Legal status: Private
Owner/Operator Type: Operator
Owner/Op start date: Not reported
Owner/Op end date: Not reported

Handler Activities Summary:
U.S. importer of hazardous waste: No
Mixed waste (haz. and radioactive): No
Recycler of hazardous waste: No
Transporter of hazardous waste: No
Treater, storer or disposer of HW: No
Underground injection activity: No
On-site burner exemption: No
Furnace exemption: No
Used oil fuel burner: No
Used oil processor: No
User oil refiner: No
Used oil fuel marketer to burner: No
Used oil Specification marketer: No
Used oil transfer facility: No
Used oil transporter: No

Historical Generators:
Date form received by agency: 01/15/1981
Site name: WESTERN STATES REFINING
Classification: Large Quantity Generator

Violation Status: No violations found

RESPONSE:
Facility ID: 36290065
Site Type: State Response
Site Type Detail: State Response or NPL
Acres: 4.66

WESTERN STATES REFINING (Continued) **1000403001**

National Priorities List:	NO
Cleanup Oversight Agencies:	SMBRP
Lead Agency Description:	DTSC - Site Cleanup Program
Project Manager:	Joseph Cully
Supervisor:	Patrick Hsieh
Division Branch:	Cleanup Cypress
Site Code:	400168
Site Mgmt. Req.:	DAY, ELD, HOS, LUC, EX, NOWN, NUSE, NDEV, NSUB, SCH, RES
Assembly:	47
Senate:	20
Special Program Status:	Not reported
Status:	Certified O&M - Land Use Restrictions Only
Status Date:	12/10/1997
Restricted Use:	YES
Funding:	Not reported
Latitude:	34.05799
Longitude:	-117.4613
APN:	0237-101-24
Past Use:	METAL RECLAMATION
Potential COC :	* Photochemicals/Photoprocessing Waste * CONTAMINATED SOIL * ACID SOLUTION 2>PH WITH METALS Asbestos Containing Materials (ACM * GAS SCRUBBER WASTE Cadmium and compounds Cyanide (free Nickel
Confirmed COC:	NONE SPECIFIED
Potential Description:	SOIL
Alias Name:	PARCEL # 0237-101-24
Alias Type:	Alternate Name
Alias Name:	0237-101-24
Alias Type:	APN
Alias Name:	CAD076080563
Alias Type:	EPA Identification Number
Alias Name:	110002658017
Alias Type:	EPA (FRS #)
Alias Name:	P42097
Alias Type:	PCode
Alias Name:	300168
Alias Type:	Project Code (Site Code)
Alias Name:	400168
Alias Type:	Project Code (Site Code)
Alias Name:	36290065
Alias Type:	Envirostor ID Number

Completed Info:

Completed Area Name:	PROJECT WIDE
Completed Sub Area Name:	Not reported
Completed Document Type:	Land Use Restriction - Site Inspection/Visit
Completed Date:	03/01/2017
Comments:	Not reported
Completed Area Name:	PROJECT WIDE
Completed Sub Area Name:	Not reported
Completed Document Type:	Certification
Completed Date:	06/30/1993
Comments:	Approximately 65k gal of cyanide solution treated. Removed approximately 14 110-barrel vacuum trucks of cyanide rinsate. Western States Refining (WSR) was a former precious metals recovery facility in Fontana, San Bernardino, CA. A two story warehouse exists in the northwest quadrant of the site. The warehouse included several tanks and vats which formerly contained cyanide, several storage sheds and

WESTERN STATES REFINING (Continued) **1000403001**

a former drum staging area. Currently the site is abandoned. The Veta Grande Companies, filed for bankruptcy and have reorganized under the name "Forum Regroup. WSR began a silver and gold recovery operation primarily from x-ray film, with a small recovery percentage coming from electronic circuit boards. In the process, cyanide solution was used to strip gold and silver from x-ray film. Hazardous substances previously stored, handled and disposed at the site include cyanide, oxidizers, heavy metals, flammable liquids, ammonium hydroxide and organic solvents.

Completed Area Name: PROJECT WIDE
Completed Sub Area Name: Not reported
Completed Document Type: Final Determination of Non-Compliance
Completed Date: 12/30/1987
Comments: Not reported

Completed Area Name: PROJECT WIDE
Completed Sub Area Name: Not reported
Completed Document Type: Unilateral Order (I/SE, RAO, CAO, EPA AO)
Completed Date: 10/30/1987
Comments: Not reported

Completed Area Name: PROJECT WIDE
Completed Sub Area Name: Not reported
Completed Document Type: * Discovery
Completed Date: 12/26/1980
Comments: Facility identified. Complaints and calls to regional agencies about buried drums, improper handling of cyanid and disposal of containers (dumping 55-gallon drums behind the facility).

Completed Area Name: PROJECT WIDE
Completed Sub Area Name: Not reported
Completed Document Type: Land Use Restriction - Site Inspection/Visit
Completed Date: 07/16/2009
Comments: Site was found to be in compliance with the Land Use Covenant Restriction.

Completed Area Name: PROJECT WIDE
Completed Sub Area Name: Not reported
Completed Document Type: Consent Order
Completed Date: 08/08/1989
Comments: The agreement was signed on August 8, 1989.

Completed Area Name: PROJECT WIDE
Completed Sub Area Name: Not reported
Completed Document Type: Remedial Action Plan
Completed Date: 06/18/1993
Comments: Not reported

Completed Area Name: PROJECT WIDE
Completed Sub Area Name: Not reported
Completed Document Type: Remedial Investigation / Feasibility Study
Completed Date: 11/01/1992
Comments: Not reported

Completed Area Name: PROJECT WIDE
Completed Sub Area Name: Not reported

WESTERN STATES REFINING (Continued) **1000403001**

Completed Document Type: Removal Action Completion Report
Completed Date: 03/27/1992
Comments: Not reported

Completed Area Name: PROJECT WIDE
Completed Sub Area Name: Not reported
Completed Document Type: Public Participation Plan / Community Relations Plan
Completed Date: 05/30/1990
Comments: Not reported

Completed Area Name: PROJECT WIDE
Completed Sub Area Name: Not reported
Completed Document Type: Site Screening
Completed Date: 11/30/1987
Comments: Site Screening Done: Site listed on expenditure plan. Site reported for Proposition 65.

Completed Area Name: PROJECT WIDE
Completed Sub Area Name: Not reported
Completed Document Type: Removal Action Completion Report
Completed Date: 12/31/1986
Comments: Removal Action: Removal of residual cyanide.

Completed Area Name: PROJECT WIDE
Completed Sub Area Name: Not reported
Completed Document Type: Land Use Restriction - Site Inspection/Visit
Completed Date: 08/25/2011
Comments: Not reported

Completed Area Name: PROJECT WIDE
Completed Sub Area Name: Not reported
Completed Document Type: Preliminary Assessment Report
Completed Date: 06/27/1984
Comments: Preliminary Assessment Done: Silver recovery using cyanide and water. Fifty or fewer drums of spent acid. Waste includes cyanide residual (800 lbs/m). In operation since 1979 at this location. Preliminary Assessment submitted to EPA.

Completed Area Name: PROJECT WIDE
Completed Sub Area Name: Not reported
Completed Document Type: PRP Bankruptcy Filing
Completed Date: 10/09/2007
Comments: The DTSC attorney signed the NFCRA package on October 9, 2007.

Completed Area Name: PROJECT WIDE
Completed Sub Area Name: Not reported
Completed Document Type: Land Use Restriction - Site Inspection/Visit
Completed Date: 09/12/2008
Comments: Annual Inspection was written and approved on 9/12/2008.

Completed Area Name: PROJECT WIDE
Completed Sub Area Name: Not reported
Completed Document Type: Site Inspections/Visit (Non LUR)
Completed Date: 03/30/2018
Comments: Not reported

Completed Area Name: PROJECT WIDE

WESTERN STATES REFINING (Continued) **1000403001**

Completed Sub Area Name: Not reported
Completed Document Type: Land Use Restriction - Site Inspection/Visit
Completed Date: 03/19/2014
Comments: Not reported

Completed Area Name: PROJECT WIDE
Completed Sub Area Name: Not reported
Completed Document Type: Orphan Site Designation
Completed Date: 10/02/2015
Comments: Not reported

Completed Area Name: PROJECT WIDE
Completed Sub Area Name: Not reported
Completed Document Type: Land Use Restriction - Site Inspection/Visit
Completed Date: 09/03/2010
Comments: Not reported

Completed Area Name: PROJECT WIDE
Completed Sub Area Name: Not reported
Completed Document Type: Land Use Restriction - Site Inspection/Visit
Completed Date: 06/25/2007
Comments: Site visit on June 25, 2007. This site was the Trench Plate Rental Company, and had been so since March, 2007. Manny Castillo, Supervisor, conducted the site tour. The site was in full compliance with the deed restriction.

Completed Area Name: PROJECT WIDE
Completed Sub Area Name: Not reported
Completed Document Type: Land Use Restriction
Completed Date: 12/10/1997
Comments: Not reported

Completed Area Name: PROJECT WIDE
Completed Sub Area Name: Not reported
Completed Document Type: Land Use Restriction - Site Inspection/Visit
Completed Date: 05/02/2016
Comments: Not reported

Future Area Name: Not reported
Future Sub Area Name: Not reported
Future Document Type: Not reported
Future Due Date: Not reported
Schedule Area Name: Not reported
Schedule Sub Area Name: Not reported
Schedule Document Type: Not reported
Schedule Due Date: Not reported
Schedule Revised Date: Not reported

ENVIROSTOR:
Facility ID: 36290065
Status: Certified O&M - Land Use Restrictions Only
Status Date: 12/10/1997
Site Code: 400168
Site Type: State Response
Site Type Detailed: State Response or NPL
Acres: 4.66
NPL: NO

WESTERN STATES REFINING (Continued) **1000403001**

Regulatory Agencies: SMBRP
Lead Agency: SMBRP
Program Manager: Joseph Cully
Supervisor: Patrick Hsieh
Division Branch: Cleanup Cypress
Assembly: 47
Senate: 20
Special Program: Not reported
Restricted Use: YES
Site Mgmt Req: DAY, ELD, HOS, LUC, EX, NOWN, NUSE, NDEV, NSUB, SCH, RES
Funding: Not reported
Latitude: 34.05799
Longitude: -117.4613
APN: 0237-101-24
Past Use: METAL RECLAMATION
Potential COC: * Photochemicals/Photoprocessing Waste * CONTAMINATED SOIL * ACID SOLUTION 2>PH WITH METALS Asbestos Containing Materials (ACM * GAS SCRUBBER WASTE Cadmium and compounds Cyanide (free Nickel
Confirmed COC: NONE SPECIFIED
Potential Description: SOIL
Alias Name: PARCEL # 0237-101-24
Alias Type: Alternate Name
Alias Name: 0237-101-24
Alias Type: APN
Alias Name: CAD076080563
Alias Type: EPA Identification Number
Alias Name: 110002658017
Alias Type: EPA (FRS #)
Alias Name: P42097
Alias Type: PCode
Alias Name: 300168
Alias Type: Project Code (Site Code)
Alias Name: 400168
Alias Type: Project Code (Site Code)
Alias Name: 36290065
Alias Type: Envirostor ID Number

Completed Info:
Completed Area Name: PROJECT WIDE
Completed Sub Area Name: Not reported
Completed Document Type: Land Use Restriction - Site Inspection/Visit
Completed Date: 03/01/2017
Comments: Not reported

Completed Area Name: PROJECT WIDE
Completed Sub Area Name: Not reported
Completed Document Type: Certification
Completed Date: 06/30/1993
Comments: Approximately 65k gal of cyanide solution treated. Removed approximately 14 110-barrel vacuum trucks of cyanide rinsate. Western States Refining (WSR) was a former precious metals recovery facility in Fontana, San Bernardino, CA. A two story warehouse exists in the northwest quadrant of the site. The warehouse included several tanks and vats which formerly contained cyanide, several storage sheds and a former drum staging area. Currently the site is abandoned. The Veta Grande Companies, filed for bankruptcy and have reorganized under the name "Forum Regroup. WSR began a silver and gold recovery operation primarily from x-ray film, with a small recovery percentage coming

WESTERN STATES REFINING (Continued) **1000403001**

from electronic circuit boards. In the process, cyanide solution was used to strip gold and silver from x-ray film. Hazardous substances previously stored, handled and disposed at the site include cyanide, oxidizers, heavy metals, flammable liquids, ammonium hydroxide and organic solvents.

Completed Area Name: PROJECT WIDE
Completed Sub Area Name: Not reported
Completed Document Type: Final Determination of Non-Compliance
Completed Date: 12/30/1987
Comments: Not reported

Completed Area Name: PROJECT WIDE
Completed Sub Area Name: Not reported
Completed Document Type: Unilateral Order (I/SE, RAO, CAO, EPA AO)
Completed Date: 10/30/1987
Comments: Not reported

Completed Area Name: PROJECT WIDE
Completed Sub Area Name: Not reported
Completed Document Type: * Discovery
Completed Date: 12/26/1980
Comments: Facility identified. Complaints and calls to regional agencies about buried drums, improper handling of cyanid and disposal of containers (dumping 55-gallon drums behind the facility).

Completed Area Name: PROJECT WIDE
Completed Sub Area Name: Not reported
Completed Document Type: Land Use Restriction - Site Inspection/Visit
Completed Date: 07/16/2009
Comments: Site was found to be in compliance with the Land Use Covenant Restriction.

Completed Area Name: PROJECT WIDE
Completed Sub Area Name: Not reported
Completed Document Type: Consent Order
Completed Date: 08/08/1989
Comments: The agreement was signed on August 8, 1989.

Completed Area Name: PROJECT WIDE
Completed Sub Area Name: Not reported
Completed Document Type: Remedial Action Plan
Completed Date: 06/18/1993
Comments: Not reported

Completed Area Name: PROJECT WIDE
Completed Sub Area Name: Not reported
Completed Document Type: Remedial Investigation / Feasibility Study
Completed Date: 11/01/1992
Comments: Not reported

Completed Area Name: PROJECT WIDE
Completed Sub Area Name: Not reported
Completed Document Type: Removal Action Completion Report
Completed Date: 03/27/1992
Comments: Not reported

WESTERN STATES REFINING (Continued) **1000403001**

Completed Area Name: PROJECT WIDE
Completed Sub Area Name: Not reported
Completed Document Type: Public Participation Plan / Community Relations Plan
Completed Date: 05/30/1990
Comments: Not reported

Completed Area Name: PROJECT WIDE
Completed Sub Area Name: Not reported
Completed Document Type: Site Screening
Completed Date: 11/30/1987
Comments: Site Screening Done: Site listed on expenditure plan. Site reported for Proposition 65.

Completed Area Name: PROJECT WIDE
Completed Sub Area Name: Not reported
Completed Document Type: Removal Action Completion Report
Completed Date: 12/31/1986
Comments: Removal Action: Removal of residual cyanide.

Completed Area Name: PROJECT WIDE
Completed Sub Area Name: Not reported
Completed Document Type: Land Use Restriction - Site Inspection/Visit
Completed Date: 08/25/2011
Comments: Not reported

Completed Area Name: PROJECT WIDE
Completed Sub Area Name: Not reported
Completed Document Type: Preliminary Assessment Report
Completed Date: 06/27/1984
Comments: Preliminary Assessment Done: Silver recovery using cyanide and water. Fifty or fewer drums of spent acid. Waste includes cyanide residual (800 lbs/m). In operation since 1979 at this location. Preliminary Assessment submitted to EPA.

Completed Area Name: PROJECT WIDE
Completed Sub Area Name: Not reported
Completed Document Type: PRP Bankruptcy Filing
Completed Date: 10/09/2007
Comments: The DTSC attorney signed the NFCRA package on October 9, 2007.

Completed Area Name: PROJECT WIDE
Completed Sub Area Name: Not reported
Completed Document Type: Land Use Restriction - Site Inspection/Visit
Completed Date: 09/12/2008
Comments: Annual Inspection was written and approved on 9/12/2008.

Completed Area Name: PROJECT WIDE
Completed Sub Area Name: Not reported
Completed Document Type: Site Inspections/Visit (Non LUR)
Completed Date: 03/30/2018
Comments: Not reported

Completed Area Name: PROJECT WIDE
Completed Sub Area Name: Not reported
Completed Document Type: Land Use Restriction - Site Inspection/Visit
Completed Date: 03/19/2014
Comments: Not reported

WESTERN STATES REFINING (Continued) **1000403001**

Completed Area Name: PROJECT WIDE
Completed Sub Area Name: Not reported
Completed Document Type: Orphan Site Designation
Completed Date: 10/02/2015
Comments: Not reported

Completed Area Name: PROJECT WIDE
Completed Sub Area Name: Not reported
Completed Document Type: Land Use Restriction - Site Inspection/Visit
Completed Date: 09/03/2010
Comments: Not reported

Completed Area Name: PROJECT WIDE
Completed Sub Area Name: Not reported
Completed Document Type: Land Use Restriction - Site Inspection/Visit
Completed Date: 06/25/2007
Comments: Site visit on June 25, 2007. This site was the Trench Plate Rental Company, and had been so since March, 2007. Manny Castillo, Supervisor, conducted the site tour. The site was in full compliance with the deed restriction.

Completed Area Name: PROJECT WIDE
Completed Sub Area Name: Not reported
Completed Document Type: Land Use Restriction
Completed Date: 12/10/1997
Comments: Not reported

Completed Area Name: PROJECT WIDE
Completed Sub Area Name: Not reported
Completed Document Type: Land Use Restriction - Site Inspection/Visit
Completed Date: 05/02/2016
Comments: Not reported

Future Area Name: Not reported
Future Sub Area Name: Not reported
Future Document Type: Not reported
Future Due Date: Not reported
Schedule Area Name: Not reported
Schedule Sub Area Name: Not reported
Schedule Document Type: Not reported
Schedule Due Date: Not reported
Schedule Revised Date: Not reported

Calsite:
Region: CYPRESS
Facility ID: 36290065
Facility Type: STATE
Type: STATE FUNDED SITE
Branch: SA
Branch Name: SO CAL - GLENDALE
File Name: PARCEL # 0237-101-24
State Senate District: 06301993
Status: CERTIFIED AS HAVING BEEN REMEDIED SATISFACTORILY UNDER DTSC OVERSIGHT
Status Name: CERTIFIED
Lead Agency: DEPT OF TOXIC SUBSTANCES CONTROL
NPL: Not Listed
SIC Code: 29

WESTERN STATES REFINING (Continued) **1000403001**

SIC Name:	MANU - PETROLEUM & COAL PRODUCTS
Access:	Controlled
Cortese:	Not reported
Hazardous Ranking Score:	Not reported
Date Site Hazard Ranked:	Not reported
Groundwater Contamination:	Unknown
Staff Member Responsible for Site:	Not reported
Supervisor Responsible for Site:	Not reported
Region Water Control Board:	SA
Region Water Control Board Name:	SANTA ANA
Lat/Long Direction:	Not reported
Lat/Long (dms):	0 0 0 / 0 0 0
Lat/long Method:	Not reported
Lat/Long Description:	Not reported
State Assembly District Code:	62
State Senate District Code:	32
Facility ID:	36290065
Activity:	DISC
Activity Name:	DISCOVERY
AWP Code:	Not reported
Proposed Budget:	0
AWP Completion Date:	Not reported
Revised Due Date:	Not reported
Comments Date:	12261980
Est Person-Yrs to complete:	0
Estimated Size:	Not reported
Request to Delete Activity:	Not reported
Activity Status:	CERT
Definition of Status:	CERTIFIED
Liquids Removed (Gals):	0
Liquids Treated (Gals):	0
Action Included Capping:	Not reported
Well Decommissioned:	Not reported
Action Included Fencing:	Not reported
Removal Action Certification:	Not reported
Activity Comments:	Not reported
For Commercial Reuse:	0
For Industrial Reuse:	0
For Residential Reuse:	0
Unknown Type:	0
Facility ID:	36290065
Activity:	RA
Activity Name:	REMOVAL ACTION
AWP Code:	CYANI
Proposed Budget:	0
AWP Completion Date:	Not reported
Revised Due Date:	Not reported
Comments Date:	12311986
Est Person-Yrs to complete:	0
Estimated Size:	Not reported
Request to Delete Activity:	Not reported
Activity Status:	CERT
Definition of Status:	CERTIFIED
Liquids Removed (Gals):	0
Liquids Treated (Gals):	0
Action Included Capping:	Not reported
Well Decommissioned:	Not reported

WESTERN STATES REFINING (Continued) **1000403001**

Action Included Fencing:	Not reported
Removal Action Certification:	Not reported
Activity Comments:	Not reported
For Commercial Reuse:	0
For Industrial Reuse:	0
For Residential Reuse:	0
Unknown Type:	0
Facility ID:	36290065
Activity:	ORDER
Activity Name:	I/SE, IORSE, FFA, FFSRA, VCA, EA
AWP Code:	RAO
Proposed Budget:	0
AWP Completion Date:	Not reported
Revised Due Date:	Not reported
Comments Date:	10301987
Est Person-Yrs to complete:	0
Estimated Size:	Not reported
Request to Delete Activity:	Not reported
Activity Status:	CERT
Definition of Status:	CERTIFIED
Liquids Removed (Gals):	0
Liquids Treated (Gals):	0
Action Included Capping:	Not reported
Well Decommissioned:	Not reported
Action Included Fencing:	Not reported
Removal Action Certification:	Not reported
Activity Comments:	Not reported
For Commercial Reuse:	0
For Industrial Reuse:	0
For Residential Reuse:	0
Unknown Type:	0
Facility ID:	36290065
Activity:	SS
Activity Name:	SITE SCREENING
AWP Code:	Not reported
Proposed Budget:	0
AWP Completion Date:	Not reported
Revised Due Date:	Not reported
Comments Date:	11301987
Est Person-Yrs to complete:	0
Estimated Size:	Not reported
Request to Delete Activity:	Not reported
Activity Status:	CERT
Definition of Status:	CERTIFIED
Liquids Removed (Gals):	0
Liquids Treated (Gals):	0
Action Included Capping:	Not reported
Well Decommissioned:	Not reported
Action Included Fencing:	Not reported
Removal Action Certification:	Not reported
Activity Comments:	Not reported
For Commercial Reuse:	0
For Industrial Reuse:	0
For Residential Reuse:	0
Unknown Type:	0
Facility ID:	36290065
Activity:	FDNC

WESTERN STATES REFINING (Continued) **1000403001**

Activity Name:	FINAL DETERMINATION OF NON-COMPLIANCE
AWP Code:	Not reported
Proposed Budget:	0
AWP Completion Date:	Not reported
Revised Due Date:	Not reported
Comments Date:	12301987
Est Person-Yrs to complete:	0
Estimated Size:	Not reported
Request to Delete Activity:	Not reported
Activity Status:	CERT
Definition of Status:	CERTIFIED
Liquids Removed (Gals):	0
Liquids Treated (Gals):	0
Action Included Capping:	Not reported
Well Decommissioned:	Not reported
Action Included Fencing:	Not reported
Removal Action Certification:	Not reported
Activity Comments:	Not reported
For Commercial Reuse:	0
For Industrial Reuse:	0
For Residential Reuse:	0
Unknown Type:	0
Facility ID:	36290065
Activity:	PPP
Activity Name:	PUBLIC PARTICIPATION PLAN
AWP Code:	Not reported
Proposed Budget:	0
AWP Completion Date:	Not reported
Revised Due Date:	Not reported
Comments Date:	05301990
Est Person-Yrs to complete:	0
Estimated Size:	Not reported
Request to Delete Activity:	Not reported
Activity Status:	CERT
Definition of Status:	CERTIFIED
Liquids Removed (Gals):	0
Liquids Treated (Gals):	0
Action Included Capping:	Not reported
Well Decommissioned:	Not reported
Action Included Fencing:	Not reported
Removal Action Certification:	Not reported
Activity Comments:	Not reported
For Commercial Reuse:	0
For Industrial Reuse:	0
For Residential Reuse:	0
Unknown Type:	0
Facility ID:	36290065
Activity:	RA
Activity Name:	REMOVAL ACTION
AWP Code:	ASBES
Proposed Budget:	0
AWP Completion Date:	Not reported
Revised Due Date:	Not reported
Comments Date:	03271992
Est Person-Yrs to complete:	0
Estimated Size:	Not reported
Request to Delete Activity:	Not reported

WESTERN STATES REFINING (Continued) **1000403001**

Activity Status:	CERT
Definition of Status:	CERTIFIED
Liquids Removed (Gals):	46
Liquids Treated (Gals):	0
Action Included Capping:	Not reported
Well Decommissioned:	Not reported
Action Included Fencing:	Not reported
Removal Action Certification:	N
Activity Comments:	ASBESTOS WAS REMOVED FROM INSIDE THE WAREHOUSE, FROM 2 OUTSIDE TANKS,AND FROM THE SOIL AROUND THE OUTSIDE TANKS.
For Commercial Reuse:	0
For Industrial Reuse:	0
For Residential Reuse:	0
Unknown Type:	0
Facility ID:	36290065
Activity:	RIFS
Activity Name:	REMEDIAL INVESTIGATION / FEASIBILITY STUDY
AWP Code:	Not reported
Proposed Budget:	0
AWP Completion Date:	Not reported
Revised Due Date:	Not reported
Comments Date:	11011992
Est Person-Yrs to complete:	0
Estimated Size:	Not reported
Request to Delete Activity:	Not reported
Activity Status:	CERT
Definition of Status:	CERTIFIED
Liquids Removed (Gals):	0
Liquids Treated (Gals):	0
Action Included Capping:	Not reported
Well Decommissioned:	Not reported
Action Included Fencing:	Not reported
Removal Action Certification:	Not reported
Activity Comments:	Not reported
For Commercial Reuse:	0
For Industrial Reuse:	0
For Residential Reuse:	0
Unknown Type:	0
Facility ID:	36290065
Activity:	RAP
Activity Name:	REMEDIAL ACTION PLAN / RECORD OF DECISION
AWP Code:	NFA
Proposed Budget:	0
AWP Completion Date:	Not reported
Revised Due Date:	Not reported
Comments Date:	06181993
Est Person-Yrs to complete:	0
Estimated Size:	Not reported
Request to Delete Activity:	Not reported
Activity Status:	CERT
Definition of Status:	CERTIFIED
Liquids Removed (Gals):	0
Liquids Treated (Gals):	0
Action Included Capping:	Not reported
Well Decommissioned:	Not reported
Action Included Fencing:	Not reported
Removal Action Certification:	Not reported

WESTERN STATES REFINING (Continued) **1000403001**

Activity Comments:	Not reported
For Commercial Reuse:	0
For Industrial Reuse:	0
For Residential Reuse:	0
Unknown Type:	0
Facility ID:	36290065
Activity:	CERT
Activity Name:	CERTIFICATION
AWP Code:	Not reported
Proposed Budget:	0
AWP Completion Date:	Not reported
Revised Due Date:	Not reported
Comments Date:	06301993
Est Person-Yrs to complete:	0
Estimated Size:	Not reported
Request to Delete Activity:	Not reported
Activity Status:	CERT
Definition of Status:	CERTIFIED
Liquids Removed (Gals):	0
Liquids Treated (Gals):	0
Action Included Capping:	Not reported
Well Decommissioned:	Not reported
Action Included Fencing:	Not reported
Removal Action Certification:	N
Activity Comments:	14 110-BARREL VACUUM TRUCKS OF CYANIDE RINSATE REMOVED. 65,000 GAL.CYANIDE SOLUTION TREATED.
For Commercial Reuse:	0
For Industrial Reuse:	0
For Residential Reuse:	0
Unknown Type:	0
Alternate Address:	10763 POPLAR AVENUE
Alternate City,St,Zip:	FONTANA, CA 92335
Alternate Address:	10763 POPLAR AVE
Alternate City,St,Zip:	FONTANA, CA 92337

Background Info:

Western States Refining (WSR) was a metal recovery facility that operated from 1979 to 1984. Historical information concerning previous operations at the site are incomplete. WSR recovered precious metals from x-ray film and electronic circuit boards. A cyanide solution, among other chemicals, was used to strip the metals.

In 1985, the Department and the San Bernardino County Department of Health conducted a joint inspection of the site and identified hundreds of drums and containers in deteriorated condition. These drums and containers contained cyanide, sulfides, heavy metals, caustics, and acids. Six large storage tanks containing cyanides and heavy metals were observed leaking onto the cracked berm area and into a nearby trench. Extensive soil contamination was also discovered.

In 1986, EPA and the U.S. Coast Guard completed an emergency removal of the containers and residual cyanide contamination. Approximately 600 drums and containers were removed. The six leaking storage tanks were removed and two other 35,000 gallon storage tanks were emptied but not removed.

In 1987, DHS issued a remedial action order to WSR directing them to cleanup the facility. The company refused and filed for bankruptcy. DHS found WSR in noncompliance with the order and initiated legal action. A settlement agreement was reached in

WESTERN STATES REFINING (Continued) **1000403001**

1989. Under the settlement, the RPs will pay up to $750,000 towards cleanup costs. Any other costs incurred by the Department will be recovered from the proceeds of the sale of the property once the property is certified.
Phase I and Phase II RIs have been completed. Phase I confirmem cyanide, asbestos, and low level heavy metal contamination.

Comments Date: 01011981
Comments: drums behind the facility). Leaking drums of vinyl ester
Comments Date: 01011981
Comments: resin diposed in the ditch. Told to remove waste and
Comments Date: 01011981
Comments: contaminated soil to a Class I Landfill.
Comments Date: 01011981
Comments: SA RWQCB: Complaint follow-up inspection (dumping 55-gallon
Comments Date: 02031983
Comments: SA RWQCB: Discharge of gas scrubber wastes to the street
Comments Date: 02031983
Comments: (group I wastes). Company was told Group 1 wastes must go
Comments Date: 02031983
Comments: to a Class I landfill.
Comments Date: 04191983
Comments: Records Search: Site on EPA generator list. Tip from SB
Comments Date: 04191983
Comments: Environmental Health indicates drums of hazardous waste may
Comments Date: 04191983
Comments: be buried on site.
Comments Date: 04251985
Comments: County Health: Drums in warehouse corroded and leaking,
Comments Date: 04251985
Comments: suspected of containing cyanides, heavy metals, caustics,
Comments Date: 04251985
Comments: and acids. Containers of liquid/sludges without covers.
Comments Date: 04251985
Comments: Rooms with leaking drums, as well as materials spilled on
Comments Date: 04251985
Comments: floor and equipment. Lab has open buckets and unknown
Comments Date: 04251985
Comments: materials in cabinets. Drums in yard with unknown liquid/
Comments Date: 04251985
Comments: solids leaking onto ground. Piles of drums on east side
Comments Date: 04251985
Comments: are leaking a black tarry substance. Drums/spilled materials
Comments Date: 04251985
Comments: in the field surrounding the inner fence within the bermed
Comments Date: 04251985
Comments: area. Sixty-two large tanks suspected of containing cyanides
Comments Date: 04251985
Comments: and heavy metal solutions leaking onto the surface and in
Comments Date: 04251985
Comments: the trench. Notice of Violation issude (NOV Title 22
Comments Date: 04251985
Comments: CAC66041,66042). Required to submit a plan to characterize
Comments Date: 04251985
Comments: the extent of hazardous waste contamination.
Comments Date: 05281983
Comments: Facility Drive-By: Active site.
Comments Date: 06271984

WESTERN STATES REFINING (Continued) **1000403001**

Comments:	Preliminary Assessment Done: Silver recovery using cyanide
Comments Date:	06271984
Comments:	and water. Fifty or fewer drums of spent acid. Waste
Comments Date:	06271984
Comments:	includes cyanide residual (800 lbs/m). In operation since
Comments Date:	06271984
Comments:	1979 at this location.
Comments Date:	06271984
Comments:	Preliminary Assessment submitted to EPA.
Comments Date:	06301993
Comments:	Approximately 65k gal of cyanide solution treated. Removed
Comments Date:	06301993
Comments:	approximately 14 110-barrel vacuum trucks of cyanide rinsate.
Comments Date:	06301993
Comments:	Western States Refining (WSR) was a former precious metals
Comments Date:	06301993
Comments:	recovery facility in Fontana, San Bernardino, CA. A two story
Comments Date:	06301993
Comments:	warehouse exists in the northwest quadrant of the site. The
Comments Date:	06301993
Comments:	warehouse included several tanks and vats which formerly
Comments Date:	06301993
Comments:	contained cyanide, several storage sheds and a former drum
Comments Date:	06301993
Comments:	staging area. Currently the site is abandoned. The Veta Grande
Comments Date:	06301993
Comments:	Companies, filed for bankruptcy and have reorganized under the
Comments Date:	06301993
Comments:	name "Forum Regroup. WSR began a silver and gold recovery
Comments Date:	06301993
Comments:	operation primarily from x-ray film, with a small recovery
Comments Date:	06301993
Comments:	percentage coming from electronic circuit boards. In the
Comments Date:	06301993
Comments:	process, cyanide solution was used to strip gold and silver from
Comments Date:	06301993
Comments:	x-ray film. Hazardous substances previously stored, handled and
Comments Date:	06301993
Comments:	disposed at the site include cyanide, oxidizers, heavy metals,
Comments Date:	06301993
Comments:	flammable liquids, ammonium hydroxide and organic solvents.
Comments Date:	07311991
Comments:	Removal Action: Asbestos and drummed waste.
Comments Date:	09081989
Comments:	EPA completed Screening Site Inspection and recommends
Comments Date:	09081989
Comments:	Listing Site Inspection. DHS is actively involved.
Comments Date:	09081989
Comments:	Not reported
Comments Date:	09081989
Comments:	Records Search: Former precious metals recovery facility.
Comments Date:	09081989
Comments:	Contaminants include heavy metals, cyanides, asbestos, and
Comments Date:	09081989
Comments:	abandoned drums containing cyanide, sulfides, heavy metals,
Comments Date:	09081989
Comments:	caustics, and acids.

WESTERN STATES REFINING (Continued) **1000403001**

Comments Date: 10011982
Comments: SA RWQCB: Surface drums and spills noted. Wastes cleaned-up.
Comments Date: 10131982
Comments: County Environmental Health Dept: Routine compliance
Comments Date: 10131982
Comments: inspection: acid solution neutralized and discharged to
Comments Date: 10131982
Comments: sewer. Several drains noted that could potetially discharge
Comments Date: 10131982
Comments: spilled materials.
Comments Date: 11301987
Comments: Site Screening Done: Site listed on expenditure plan.
Comments Date: 11301987
Comments: Site reported for Proposition 65.
Comments Date: 12261980
Comments: Facility identified. Complaints and calls to regional
Comments Date: 12261980
Comments: agencies about buried drums, improper handling of cyanid and
Comments Date: 12261980
Comments: disposal of containers (dumping 55-gallon drums behind
Comments Date: 12261980
Comments: the facility).
Comments Date: 12311986
Comments: Removal Action: Removal of residual cyanide.
ID Name: BEP DATABASE PCODE
ID Value: P42097
ID Name: EPA IDENTIFICATION NUMBER
ID Value: CAD076080563
Alternate Name: WESTERN STATES REFINING
Alternate Name: PARCEL # 0237-101-24
Alternate Name: Not reported
Special Programs Code: R3012
Special Programs Name: RCRA 3012

DEED:
Envirostor ID: 36290065
Area: PROJECT WIDE
Sub Area: Not reported
Site Type: STATE RESPONSE
Status: CERTIFIED O&M - LAND USE RESTRICTIONS ONLY
Agency: Not reported
Covenant Uploaded: Not reported
Deed Date(s): Not reported
File Name: Envirostor Land Use Restrictions

ICIS:
Enforcement Action ID: 09-1988-0001
FRS ID: 110002658017
Action Name: WESTERN STATES REFINING, INC.
Facility Name: WESTERN STATES REFINING
Facility Address: 10763 POPLAR AVE
FONTANA, CA 92335
Enforcement Action Type: Bankruptcy
Facility County: SAN BERNARDINO
Program System Acronym: ICIS
Enforcement Action Forum Desc: Judicial

WESTERN STATES REFINING (Continued) **1000403001**

EA Type Code: BNK
Facility SIC Code: 3341
Federal Facility ID: Not reported
Latitude in Decimal Degrees: 34.058175
Longitude in Decimal Degrees: -117.462573
Permit Type Desc: Not reported
Program System Acronym: 2338
Facility NAICS Code: Not reported
Tribal Land Code: Not reported

Facility Name: WESTERN STATES REFINING
Address: 10763 POPLAR AVE
Tribal Indicator: N
Fed Facility: No
NAIC Code: Not reported
SIC Code: 3341

Facility Name: WESTERN STATES REFINING
Address: 10763 POPLAR AVE
Tribal Indicator: N
Fed Facility: No
NAIC Code: Not reported
SIC Code: 3341

Facility Name: WESTERN STATES REFINING
Address: 10763 POPLAR AVE
Tribal Indicator: N
Fed Facility: No
NAIC Code: Not reported
SIC Code: 3341

Facility Name: WESTERN STATES REFINING
Address: 10763 POPLAR AVE
Tribal Indicator: N
Fed Facility: No
NAIC Code: Not reported
SIC Code: 3341

CONSENT:
EPA ID: CAD076080563
Site ID: Not reported
Case Title: IN RE: WESTERN STATES REFINING, INC. (FONTANA, CA)
Court Num: 85-02696
District: California, Cent
Entered Date: 19881129
Full-text of the consent decree for this site issued by the United States District Court is available from EDR. Contact your EDR Account Executive.

FINDS:

Registry ID: 110002658017

Environmental Interest/Information System
California Department of Toxic Substances Control EnviroStor System

WESTERN STATES REFINING (Continued) **1000403001**

(DTSC-EnviroStor) is an online search and Geographic Information System (GIS) tool for identifying sites that have known contamination or sites for which there may be reasons to investigate further. The EnviroStor database includes the following site types: Federal Superfund sites (National Priorities List (NPL)); State Response, including Military Facilities and State Superfund; Voluntary Cleanup; and School sites.

RCRAInfo is a national information system that supports the Resource Conservation and Recovery Act (RCRA) program through the tracking of events and activities related to facilities that generate, transport, and treat, store, or dispose of hazardous waste. RCRAInfo allows RCRA program staff to track the notification, permit, compliance, and corrective action activities required under RCRA.

ICIS (Integrated Compliance Information System) is the Integrated Compliance Information System and provides a database that, when complete, will contain integrated Enforcement and Compliance information across most of EPA's programs. The vision for ICIS is to replace EPA's independent databases that contain Enforcement data with a single repository for that information. Currently, ICIS contains all Federal Administrative and Judicial enforcement actions. This information is maintained in ICIS by EPA in the Regional offices and it Headquarters. A future release of ICIS will replace the Permit Compliance System (PCS) which supports the NPDES and will integrate that information with Federal actions already in the system. ICIS also has the capability to track other activities occurring in the Region that support Compliance and Enforcement programs. These include; Incident Tracking, Compliance Assistance, and Compliance Monitoring.

Click this hyperlink while viewing on your computer to access additional FINDS: detail in the EDR Site Report.

ECHO:

Envid:	1000403001
Registry ID:	110002658017
DFR URL:	http://echo.epa.gov/detailed-facility-report?fid=110002658017

ENF:

Region:	8
Facility Id:	224771
Agency Name:	Not reported
Place Type:	Manufacturing
Place Subtype:	Petroleum Refinery
Facility Type:	Industrial
Agency Type:	Not reported
# Of Agencies:	Not reported
Place Latitude:	Not reported
Place Longitude:	Not reported
SIC Code 1:	2911
SIC Desc 1:	Petroleum Refining
SIC Code 2:	Not reported
SIC Desc 2:	Not reported
SIC Code 3:	Not reported
SIC Desc 3:	Not reported

WESTERN STATES REFINING (Continued) **1000403001**

NAICS Code 1:	Not reported
NAICS Desc 1:	Not reported
NAICS Code 2:	Not reported
NAICS Desc 2:	Not reported
NAICS Code 3:	Not reported
NAICS Desc 3:	Not reported
# Of Places:	1
Source Of Facility:	Enf Action
Design Flow:	Not reported
Threat To Water Quality:	Not reported
Complexity:	Not reported
Pretreatment:	Not reported
Facility Waste Type:	Not reported
Facility Waste Type 2:	Not reported
Facility Waste Type 3:	Not reported
Facility Waste Type 4:	Not reported
Program:	Not reported
Program Category1:	Not reported
Program Category2:	Not reported
# Of Programs:	Not reported
WDID:	Not reported
Reg Measure Id:	Not reported
Reg Measure Type:	Not reported
Region:	Not reported
Order #:	Not reported
Npdes# CA#:	Not reported
Major-Minor:	Not reported
Npdes Type:	Not reported
Reclamation:	Not reported
Dredge Fill Fee:	Not reported
301H:	Not reported
Application Fee Amt Received:	Not reported
Status:	Not reported
Status Date:	Not reported
Effective Date:	Not reported
Expiration/Review Date:	Not reported
Termination Date:	Not reported
WDR Review - Amend:	Not reported
WDR Review - Revise/Renew:	Not reported
WDR Review - Rescind:	Not reported
WDR Review - No Action Required:	Not reported
WDR Review - Pending:	Not reported
WDR Review - Planned:	Not reported
Status Enrollee:	Not reported
Individual/General:	Not reported
Fee Code:	Not reported
Direction/Voice:	Not reported
Enforcement Id(EID):	222423
Region:	8
Order / Resolution Number:	86-079
Enforcement Action Type:	Clean-up and Abatement Order
Effective Date:	04/11/1986
Adoption/Issuance Date:	Not reported
Achieve Date:	1992-09-01
Termination Date:	Not reported
ACL Issuance Date:	Not reported
EPL Issuance Date:	Not reported

WESTERN STATES REFINING (Continued) **1000403001**

Status:	Historical
Title:	Enforcement - 8 362184001
Description:	CHARACTERIZATION PLAN REQUIRED BY 4/18/86.
Program:	WDR
Latest Milestone Completion Date:	1992-09-01
# Of Programs1:	1
Total Assessment Amount:	0
Initial Assessed Amount:	0
Liability $ Amount:	0
Project $ Amount:	0
Liability $ Paid:	0
Project $ Completed:	0
Total $ Paid/Completed Amount:	0
Region:	8
Facility Id:	224771
Agency Name:	Not reported
Place Type:	Manufacturing
Place Subtype:	Petroleum Refinery
Facility Type:	Industrial
Agency Type:	Not reported
# Of Agencies:	Not reported
Place Latitude:	Not reported
Place Longitude:	Not reported
SIC Code 1:	2911
SIC Desc 1:	Petroleum Refining
SIC Code 2:	Not reported
SIC Desc 2:	Not reported
SIC Code 3:	Not reported
SIC Desc 3:	Not reported
NAICS Code 1:	Not reported
NAICS Desc 1:	Not reported
NAICS Code 2:	Not reported
NAICS Desc 2:	Not reported
NAICS Code 3:	Not reported
NAICS Desc 3:	Not reported
# Of Places:	1
Source Of Facility:	Enf Action
Design Flow:	Not reported
Threat To Water Quality:	Not reported
Complexity:	Not reported
Pretreatment:	Not reported
Facility Waste Type:	Not reported
Facility Waste Type 2:	Not reported
Facility Waste Type 3:	Not reported
Facility Waste Type 4:	Not reported
Program:	Not reported
Program Category1:	Not reported
Program Category2:	Not reported
# Of Programs:	Not reported
WDID:	Not reported
Reg Measure Id:	Not reported
Reg Measure Type:	Not reported
Region:	Not reported
Order #:	Not reported
Npdes# CA#:	Not reported
Major-Minor:	Not reported

WESTERN STATES REFINING (Continued) **1000403001**

Npdes Type:	Not reported
Reclamation:	Not reported
Dredge Fill Fee:	Not reported
301H:	Not reported
Application Fee Amt Received:	Not reported
Status:	Not reported
Status Date:	Not reported
Effective Date:	Not reported
Expiration/Review Date:	Not reported
Termination Date:	Not reported
WDR Review - Amend:	Not reported
WDR Review - Revise/Renew:	Not reported
WDR Review - Rescind:	Not reported
WDR Review - No Action Required:	Not reported
WDR Review - Pending:	Not reported
WDR Review - Planned:	Not reported
Status Enrollee:	Not reported
Individual/General:	Not reported
Fee Code:	Not reported
Direction/Voice:	Not reported
Enforcement Id(EID):	222422
Region:	8
Order / Resolution Number:	92-04806
Enforcement Action Type:	Clean-up and Abatement Order
Effective Date:	09/11/1992
Adoption/Issuance Date:	Not reported
Achieve Date:	Not reported
Termination Date:	Not reported
ACL Issuance Date:	Not reported
EPL Issuance Date:	Not reported
Status:	Historical
Title:	Enforcement - 8 362184001
Description:	RESCINDS CAO 86-79
Program:	WDR
Latest Milestone Completion Date:	Not reported
# Of Programs1:	1
Total Assessment Amount:	0
Initial Assessed Amount:	0
Liability $ Amount:	0
Project $ Amount:	0
Liability $ Paid:	0
Project $ Completed:	0
Total $ Paid/Completed Amount:	0

NPDES:

Facility Status:	Terminated
NPDES Number:	CAS000001
Region:	8
Agency Number:	0
Regulatory Measure ID:	351554
Place ID:	Not reported
Order Number:	97-03-DWQ
WDID:	8 36I021808
Regulatory Measure Type:	Enrollee
Program Type:	Industrial
Adoption Date Of Regulatory Measure:	Not reported
Effective Date Of Regulatory Measure:	09/15/2008

WESTERN STATES REFINING (Continued) **1000403001**

Termination Date Of Regulatory Measure:	08/10/2016
Expiration Date Of Regulatory Measure:	Not reported
Discharge Address:	10763 Poplar Ave
Discharge Name:	Trench Plate Rental Co
Discharge City:	Fontana
Discharge State:	California
Discharge Zip:	92337
Status:	Not reported
Status Date:	Not reported
Operator Name:	Not reported
Operator Address:	Not reported
Operator City:	Not reported
Operator State:	Not reported
Operator Zip:	Not reported

NPDES as of 03/2018:

NPDES Number:	Not reported
Status:	Not reported
Agency Number:	Not reported
Region:	8
Regulatory Measure ID:	351554
Order Number:	Not reported
Regulatory Measure Type:	Industrial
Place ID:	Not reported
WDID:	8 36I021808
Program Type:	Not reported
Adoption Date Of Regulatory Measure:	Not reported
Effective Date Of Regulatory Measure:	Not reported
Expiration Date Of Regulatory Measure:	Not reported
Termination Date Of Regulatory Measure:	08/10/2016
Discharge Name:	Not reported
Discharge Address:	Not reported
Discharge City:	Not reported
Discharge State:	Not reported
Discharge Zip:	Not reported
Received Date:	09/02/2008
Processed Date:	09/15/2008
Status:	Terminated
Status Date:	08/25/2016
Place Size:	5
Place Size Unit:	Acres
Contact:	Steve Thompson
Contact Title:	Operations Manager
Contact Phone:	877-246-4085
Contact Phone Ext:	Not reported
Contact Email:	sthompson@tprco.com
Operator Name:	Trench Plate Rental Co
Operator Address:	Not reported
Operator City:	Not reported
Operator State:	Not reported
Operator Zip:	Not reported
Operator Contact:	Not reported
Operator Contact Title:	Not reported
Operator Contact Phone:	Not reported
Operator Contact Phone Ext:	Not reported
Operator Contact Email:	Not reported
Operator Type:	Private Individual
Developer:	Not reported

WESTERN STATES REFINING (Continued) **1000403001**

Developer Address:	Not reported
Developer City:	Not reported
Developer State:	California
Developer Zip:	Not reported
Developer Contact:	Not reported
Developer Contact Title:	Not reported
Constype Linear Utility Ind:	Not reported
Emergency Phone:	951-808-2590
Emergency Phone Ext:	Not reported
Constype Above Ground Ind:	Not reported
Constype Below Ground Ind:	Not reported
Constype Cable Line Ind:	Not reported
Constype Comm Line Ind:	Not reported
Constype Commertial Ind:	Not reported
Constype Electrical Line Ind:	Not reported
Constype Gas Line Ind:	Not reported
Constype Industrial Ind:	Not reported
Constype Other Description:	Not reported
Constype Other Ind:	Not reported
Constype Recons Ind:	Not reported
Constype Residential Ind:	Not reported
Constype Transport Ind:	Not reported
Constype Utility Description:	Not reported
Constype Utility Ind:	Not reported
Constype Water Sewer Ind:	Not reported
Dir Discharge Uswater Ind:	N
Receiving Water Name:	Santa Ana River
Certifier:	Steve Thompson
Certifier Title:	Operations Manager
Certification Date:	07-APR-15
Primary Sic:	9999-Nonclassifiable Establishments
Secondary Sic:	Not reported
Tertiary Sic:	Not reported
NPDES Number:	CAS000001
Status:	Terminated
Agency Number:	0
Region:	8
Regulatory Measure ID:	351554
Order Number:	97-03-DWQ
Regulatory Measure Type:	Enrollee
Place ID:	Not reported
WDID:	8 36I021808
Program Type:	Industrial
Adoption Date Of Regulatory Measure:	Not reported
Effective Date Of Regulatory Measure:	09/15/2008
Expiration Date Of Regulatory Measure:	Not reported
Termination Date Of Regulatory Measure:	08/10/2016
Discharge Name:	Trench Plate Rental Co
Discharge Address:	10763 Poplar Ave
Discharge City:	Fontana
Discharge State:	California
Discharge Zip:	92337
Received Date:	Not reported
Processed Date:	Not reported
Status:	Not reported
Status Date:	Not reported

WESTERN STATES REFINING (Continued) **1000403001**

Place Size:	Not reported
Place Size Unit:	Not reported
Contact:	Not reported
Contact Title:	Not reported
Contact Phone:	Not reported
Contact Phone Ext:	Not reported
Contact Email:	Not reported
Operator Name:	Not reported
Operator Address:	Not reported
Operator City:	Not reported
Operator State:	Not reported
Operator Zip:	Not reported
Operator Contact:	Not reported
Operator Contact Title:	Not reported
Operator Contact Phone:	Not reported
Operator Contact Phone Ext:	Not reported
Operator Contact Email:	Not reported
Operator Type:	Not reported
Developer:	Not reported
Developer Address:	Not reported
Developer City:	Not reported
Developer State:	Not reported
Developer Zip:	Not reported
Developer Contact:	Not reported
Developer Contact Title:	Not reported
Constype Linear Utility Ind:	Not reported
Emergency Phone:	Not reported
Emergency Phone Ext:	Not reported
Constype Above Ground Ind:	Not reported
Constype Below Ground Ind:	Not reported
Constype Cable Line Ind:	Not reported
Constype Comm Line Ind:	Not reported
Constype Commertial Ind:	Not reported
Constype Electrical Line Ind:	Not reported
Constype Gas Line Ind:	Not reported
Constype Industrial Ind:	Not reported
Constype Other Description:	Not reported
Constype Other Ind:	Not reported
Constype Recons Ind:	Not reported
Constype Residential Ind:	Not reported
Constype Transport Ind:	Not reported
Constype Utility Description:	Not reported
Constype Utility Ind:	Not reported
Constype Water Sewer Ind:	Not reported
Dir Discharge Uswater Ind:	Not reported
Receiving Water Name:	Not reported
Certifier:	Not reported
Certifier Title:	Not reported
Certification Date:	Not reported
Primary Sic:	Not reported
Secondary Sic:	Not reported
Tertiary Sic:	Not reported

Facility Status:	Not reported
NPDES Number:	Not reported
Region:	Not reported

WESTERN STATES REFINING (Continued) **1000403001**

Agency Number:	Not reported
Regulatory Measure ID:	Not reported
Place ID:	Not reported
Order Number:	Not reported
WDID:	8 36I021808
Regulatory Measure Type:	Industrial
Program Type:	Not reported
Adoption Date Of Regulatory Measure:	Not reported
Effective Date Of Regulatory Measure:	Not reported
Termination Date Of Regulatory Measure:	Not reported
Expiration Date Of Regulatory Measure:	Not reported
Discharge Address:	Not reported
Discharge Name:	Not reported
Discharge City:	Not reported
Discharge State:	Not reported
Discharge Zip:	Not reported
Status:	Terminated
Status Date:	08/25/2016
Operator Name:	Trench Plate Rental Co
Operator Address:	Not reported
Operator City:	Not reported
Operator State:	Not reported
Operator Zip:	Not reported

NPDES as of 03/2018:

NPDES Number:	Not reported
Status:	Not reported
Agency Number:	Not reported
Region:	8
Regulatory Measure ID:	351554
Order Number:	Not reported
Regulatory Measure Type:	Industrial
Place ID:	Not reported
WDID:	8 36I021808
Program Type:	Not reported
Adoption Date Of Regulatory Measure:	Not reported
Effective Date Of Regulatory Measure:	Not reported
Expiration Date Of Regulatory Measure:	Not reported
Termination Date Of Regulatory Measure:	08/10/2016
Discharge Name:	Not reported
Discharge Address:	Not reported
Discharge City:	Not reported
Discharge State:	Not reported
Discharge Zip:	Not reported
Received Date:	09/02/2008
Processed Date:	09/15/2008
Status:	Terminated
Status Date:	08/25/2016
Place Size:	5
Place Size Unit:	Acres
Contact:	Steve Thompson
Contact Title:	Operations Manager
Contact Phone:	877-246-4085
Contact Phone Ext:	Not reported
Contact Email:	sthompson@tprco.com
Operator Name:	Trench Plate Rental Co
Operator Address:	Not reported
Operator City:	Not reported

WESTERN STATES REFINING (Continued) **1000403001**

Operator State:	Not reported
Operator Zip:	Not reported
Operator Contact:	Not reported
Operator Contact Title:	Not reported
Operator Contact Phone:	Not reported
Operator Contact Phone Ext:	Not reported
Operator Contact Email:	Not reported
Operator Type:	Private Individual
Developer:	Not reported
Developer Address:	Not reported
Developer City:	Not reported
Developer State:	California
Developer Zip:	Not reported
Developer Contact:	Not reported
Developer Contact Title:	Not reported
Constype Linear Utility Ind:	Not reported
Emergency Phone:	951-808-2590
Emergency Phone Ext:	Not reported
Constype Above Ground Ind:	Not reported
Constype Below Ground Ind:	Not reported
Constype Cable Line Ind:	Not reported
Constype Comm Line Ind:	Not reported
Constype Commertial Ind:	Not reported
Constype Electrical Line Ind:	Not reported
Constype Gas Line Ind:	Not reported
Constype Industrial Ind:	Not reported
Constype Other Description:	Not reported
Constype Other Ind:	Not reported
Constype Recons Ind:	Not reported
Constype Residential Ind:	Not reported
Constype Transport Ind:	Not reported
Constype Utility Description:	Not reported
Constype Utility Ind:	Not reported
Constype Water Sewer Ind:	Not reported
Dir Discharge Uswater Ind:	N
Receiving Water Name:	Santa Ana River
Certifier:	Steve Thompson
Certifier Title:	Operations Manager
Certification Date:	07-APR-15
Primary Sic:	9999-Nonclassifiable Establishments
Secondary Sic:	Not reported
Tertiary Sic:	Not reported

NPDES Number:	CAS000001
Status:	Terminated
Agency Number:	0
Region:	8
Regulatory Measure ID:	351554
Order Number:	97-03-DWQ
Regulatory Measure Type:	Enrollee
Place ID:	Not reported
WDID:	8 36I021808
Program Type:	Industrial
Adoption Date Of Regulatory Measure:	Not reported
Effective Date Of Regulatory Measure:	09/15/2008
Expiration Date Of Regulatory Measure:	Not reported
Termination Date Of Regulatory Measure:	08/10/2016

WESTERN STATES REFINING (Continued) **1000403001**

Discharge Name:	Trench Plate Rental Co
Discharge Address:	10763 Poplar Ave
Discharge City:	Fontana
Discharge State:	California
Discharge Zip:	92337
Received Date:	Not reported
Processed Date:	Not reported
Status:	Not reported
Status Date:	Not reported
Place Size:	Not reported
Place Size Unit:	Not reported
Contact:	Not reported
Contact Title:	Not reported
Contact Phone:	Not reported
Contact Phone Ext:	Not reported
Contact Email:	Not reported
Operator Name:	Not reported
Operator Address:	Not reported
Operator City:	Not reported
Operator State:	Not reported
Operator Zip:	Not reported
Operator Contact:	Not reported
Operator Contact Title:	Not reported
Operator Contact Phone:	Not reported
Operator Contact Phone Ext:	Not reported
Operator Contact Email:	Not reported
Operator Type:	Not reported
Developer:	Not reported
Developer Address:	Not reported
Developer City:	Not reported
Developer State:	Not reported
Developer Zip:	Not reported
Developer Contact:	Not reported
Developer Contact Title:	Not reported
Constype Linear Utility Ind:	Not reported
Emergency Phone:	Not reported
Emergency Phone Ext:	Not reported
Constype Above Ground Ind:	Not reported
Constype Below Ground Ind:	Not reported
Constype Cable Line Ind:	Not reported
Constype Comm Line Ind:	Not reported
Constype Commertial Ind:	Not reported
Constype Electrical Line Ind:	Not reported
Constype Gas Line Ind:	Not reported
Constype Industrial Ind:	Not reported
Constype Other Description:	Not reported
Constype Other Ind:	Not reported
Constype Recons Ind:	Not reported
Constype Residential Ind:	Not reported
Constype Transport Ind:	Not reported
Constype Utility Description:	Not reported
Constype Utility Ind:	Not reported
Constype Water Sewer Ind:	Not reported
Dir Discharge Uswater Ind:	Not reported
Receiving Water Name:	Not reported
Certifier:	Not reported
Certifier Title:	Not reported

WESTERN STATES REFINING (Continued) **1000403001**

Certification Date: Not reported
Primary Sic: Not reported
Secondary Sic: Not reported
Tertiary Sic: Not reported

San Bern. Co. Permit:
Region: SAN BERNARDINO
Facility ID: FA0005776
Owner: ROCK HARD TRANSPORTATION
Permit Number: PT0009918
Permit Category: SPECIAL HANDLER
Facility Status: INACTIVE
Expiration Date: 10/31/2006

Region: SAN BERNARDINO
Facility ID: FA0005776
Owner: ROCK HARD TRANSPORTATION
Permit Number: PT0009917
Permit Category: SPECIAL GENERATOR
Facility Status: INACTIVE
Expiration Date: 10/31/2006

CIWQS:
Agency: Trench Plate Rental Co
Agency Address: 10763 Poplar Ave, Fontana, CA 92337
Place/Project Type: Industrial - Nonclassifiable Establishments
SIC/NAICS: 9999
Region: 8
Program: INDSTW
Regulatory Measure Status: Terminated
Regulatory Measure Type: Storm water industrial
Order Number: 2014-0057-DWQ
WDID: 8 36I021808
NPDES Number: CAS000001
Adoption Date: Not reported
Effective Date: 09/15/2008
Termination Date: 08/10/2016
Expiration/Review Date: Not reported
Design Flow: Not reported
Major/Minor: Not reported
Complexity: Not reported
TTWQ: Not reported
Enforcement Actions within 5 years: 0
Violations within 5 years: 0
Latitude: 34.05819
Longitude: -117.46253

Agency: Western States Refining
Agency Address: 10763 Poplar Street, Fontana, CA 92335
Place/Project Type: Petroleum Refinery
SIC/NAICS: 2911
Region: 8
Program: WDRINDIVLRG
Regulatory Measure Status: Historical
Regulatory Measure Type: WDR

WESTERN STATES REFINING (Continued) **1000403001**

Order Number:	92-04805
WDID:	8 362184001
NPDES Number:	Not reported
Adoption Date:	09/11/1992
Effective Date:	09/11/1992
Termination Date:	Not reported
Expiration/Review Date:	Not reported
Design Flow:	0.002
Major/Minor:	Not reported
Complexity:	B
TTWQ:	1
Enforcement Actions within 5 years:	0
Violations within 5 years:	0
Latitude:	Not reported
Longitude:	Not reported

F25 **WESTERN STATES REFINING** **CA BOND EXP. PLAN** **S100833388**
WSW **10763 POPLAR AVENUE** **N/A**
1/2-1 **FONTANA, CA 92335**
0.958 mi.
5057 ft. **Site 2 of 2 in cluster F**

Relative: **Lower**

Actual: **1031 ft.**

CA BOND EXP. PLAN:

Reponsible Party:	DETAILED SITE EXPENDITURE PLAN
Project Revenue Source Company:	Not reported
Project Revenue Source Addr:	Not reported
Project Revenue Source City,St,Zip:	Not reported
Project Revenue Source Desc:	The RP's have been found to be in noncompliance with an order issued by the Department. Therefore, it will be necessary to utilize Bond funds to remediate this site. DHS will undertake appropriate cost recovery actions. This site has not been identified as an NPL site, nor does it appear to be likely NPL candidate in the future. However, federal funds were made available for the interim measures completed in 1986.
Site Description:	This facility formerly recovered precious metals from photographic film using a cyanide and acid leaching process.
Hazardous Waste Desc:	Hazardous substances were stored in various decomposing containers and tanks that resulted in soil contamination. The contaminants include cyanide solids and liquids, acids, metallic materials and volatile organic compounds.
Threat To Public Health & Env:	There is threat of human exposure to toxic air emissions and contact with surface water runoff. There is a potential for contamination of the ground water which is used extensively as a domestic supply in the area. There is no known exposure at thistime.
Site Activity Status:	Extensive soil contamination at the facility was discovered in 1985. In 1986, DHS and EPA initiated interim remedial measures consisting of drum repacking and provision of guard service. DHS directed Western States Refining to mitigate the contamination in an October, 1987 order. The company refused and filed for bankruptcy. DHS found Western States Refining in noncompliance with the order in December, 1987. DHS initiated RI/FS activities in October, 1988.

E26 **ALTERNATIVE LEARNING CENTER** **ENVIROSTOR** **S103964656**
NNW **9680 CITRUS AVENUE** **SCH** **N/A**
1/2-1 **FONTANA, CA 92335** **HIST CORTESE**
0.976 mi.
5155 ft. **Site 2 of 2 in cluster E**

Relative:
Higher

Actual:
1141 ft.

ENVIROSTOR:

Facility ID:	36010012
Status:	No Further Action
Status Date:	12/15/2000
Site Code:	404140
Site Type:	School Investigation
Site Type Detailed:	School
Acres:	9.6
NPL:	NO
Regulatory Agencies:	SMBRP
Lead Agency:	SMBRP
Program Manager:	Not reported
Supervisor:	Javier Hinojosa
Division Branch:	Southern California Schools & Brownfields Outreach
Assembly:	47
Senate:	20
Special Program:	Not reported
Restricted Use:	NO
Site Mgmt Req:	NONE SPECIFIED
Funding:	School District
Latitude:	34.07798
Longitude:	-117.4543
APN:	NONE SPECIFIED
Past Use:	AGRICULTURAL - ROW CROPS
Potential COC:	DDD DDE DDT Benz[a]anthracene Benzo[b]fluoranthene * dibenzo (ah) pyrene Pyrene Indeno[1,2,3-cd]pyrene Benzo[a]pyrene * phenanthrene Benzo[k]fluoranthene Chrysene Fluoranthene
Confirmed COC:	NONE SPECIFIED
Potential Description:	SOIL
Alias Name:	ALTERNATIVE LEARNING CENTER
Alias Type:	Alternate Name
Alias Name:	ALTERNATIVE LEARNING CENTER (PROPOSED)
Alias Type:	Alternate Name
Alias Name:	FONTANA UNIFIED SCHOOL DISTRICT
Alias Type:	Alternate Name
Alias Name:	FONTANA USD/ALTERNATIVE LEARNING CENTER
Alias Type:	Alternate Name
Alias Name:	404140
Alias Type:	Project Code (Site Code)
Alias Name:	36010012
Alias Type:	Envirostor ID Number

Completed Info:

Completed Area Name:	PROJECT WIDE
Completed Sub Area Name:	Not reported
Completed Document Type:	Cost Recovery Closeout Memo
Completed Date:	03/14/2001
Comments:	Not reported
Completed Area Name:	PROJECT WIDE
Completed Sub Area Name:	Not reported
Completed Document Type:	Environmental Oversight Agreement
Completed Date:	11/17/2000
Comments:	Not reported

ALTERNATIVE LEARNING CENTER (Continued) **S103964656**

Completed Area Name:	PROJECT WIDE
Completed Sub Area Name:	Not reported
Completed Document Type:	Preliminary Endangerment Assessment Report
Completed Date:	02/27/2001
Comments:	DTSC approved the PEA Report with a no further action determination.

Completed Area Name:	PROJECT WIDE
Completed Sub Area Name:	Not reported
Completed Document Type:	Preliminary Endangerment Assessment Workplan
Completed Date:	09/14/2000
Comments:	Not reported

Future Area Name:	Not reported
Future Sub Area Name:	Not reported
Future Document Type:	Not reported
Future Due Date:	Not reported
Schedule Area Name:	Not reported
Schedule Sub Area Name:	Not reported
Schedule Document Type:	Not reported
Schedule Due Date:	Not reported
Schedule Revised Date:	Not reported

SCH:

Facility ID:	36010012
Site Type:	School Investigation
Site Type Detail:	School
Site Mgmt. Req.:	NONE SPECIFIED
Acres:	9.6
National Priorities List:	NO
Cleanup Oversight Agencies:	SMBRP
Lead Agency:	SMBRP
Lead Agency Description:	DTSC - Site Cleanup Program
Project Manager:	Not reported
Supervisor:	Javier Hinojosa
Division Branch:	Southern California Schools & Brownfields Outreach
Site Code:	404140
Assembly:	47
Senate:	20
Special Program Status:	Not reported
Status:	No Further Action
Status Date:	12/15/2000
Restricted Use:	NO
Funding:	School District
Latitude:	34.07798
Longitude:	-117.4543
APN:	NONE SPECIFIED
Past Use:	AGRICULTURAL - ROW CROPS
Potential COC:	DDD, DDD, DDE, DDT, Benz[a]anthracene, Benzo[b]fluoranthene, * dibenzo (ah) pyrene, Pyrene, Indeno[1,2,3-cd]pyrene, Benzo[a]pyrene, * phenanthrene, Benzo[k]fluoranthene, Chrysene, Fluoranthene
Confirmed COC:	NONE SPECIFIED
Potential Description:	SOIL
Alias Name:	ALTERNATIVE LEARNING CENTER
Alias Type:	Alternate Name
Alias Name:	ALTERNATIVE LEARNING CENTER (PROPOSED)
Alias Type:	Alternate Name

ALTERNATIVE LEARNING CENTER (Continued) **S103964656**

Alias Name: FONTANA UNIFIED SCHOOL DISTRICT
Alias Type: Alternate Name
Alias Name: FONTANA USD/ALTERNATIVE LEARNING CENTER
Alias Type: Alternate Name
Alias Name: 404140
Alias Type: Project Code (Site Code)
Alias Name: 36010012
Alias Type: Envirostor ID Number

Completed Info:
Completed Area Name: PROJECT WIDE
Completed Sub Area Name: Not reported
Completed Document Type: Cost Recovery Closeout Memo
Completed Date: 03/14/2001
Comments: Not reported

Completed Area Name: PROJECT WIDE
Completed Sub Area Name: Not reported
Completed Document Type: Environmental Oversight Agreement
Completed Date: 11/17/2000
Comments: Not reported

Completed Area Name: PROJECT WIDE
Completed Sub Area Name: Not reported
Completed Document Type: Preliminary Endangerment Assessment Report
Completed Date: 02/27/2001
Comments: DTSC approved the PEA Report with a no further action determination.

Completed Area Name: PROJECT WIDE
Completed Sub Area Name: Not reported
Completed Document Type: Preliminary Endangerment Assessment Workplan
Completed Date: 09/14/2000
Comments: Not reported

Future Area Name: Not reported
Future Sub Area Name: Not reported
Future Document Type: Not reported
Future Due Date: Not reported
Schedule Area Name: Not reported
Schedule Sub Area Name: Not reported
Schedule Document Type: Not reported
Schedule Due Date: Not reported
Schedule Revised Date: Not reported

HIST CORTESE:
Region: CORTESE
Facility County Code: 36
Reg By: LTNKA
Reg Id: 083600603T

Count: 3 records. ORPHAN SUMMARY

City	EDR ID	Site Name	Site Address	Zip	Database(s)
FONTANA	S107538257		CYPRESS ST, BETWEEN SIERRA & C	92335	CDL
FONTANA	S107538256		CYPRESS AVE (BETW ARROW HWY &	92335	CDL
FONTANA	S107539657		OLD S HIGHLAND & CYPRESS	92335	CDL

GOVERNMENT RECORDS SEARCHED / DATA CURRENCY TRACKING

To maintain currency of the following federal and state databases, EDR contacts the appropriate governmental agency on a monthly or quarterly basis, as required.

Number of Days to Update: Provides confirmation that EDR is reporting records that have been updated within 90 days from the date the government agency made the information available to the public.

STANDARD ENVIRONMENTAL RECORDS

Federal NPL site list

NPL: National Priority List

National Priorities List (Superfund). The NPL is a subset of CERCLIS and identifies over 1,200 sites for priority cleanup under the Superfund Program. NPL sites may encompass relatively large areas. As such, EDR provides polygon coverage for over 1,000 NPL site boundaries produced by EPA's Environmental Photographic Interpretation Center (EPIC) and regional EPA offices.

Date of Government Version: 07/17/2018
Date Data Arrived at EDR: 08/09/2018
Date Made Active in Reports: 09/07/2018
Number of Days to Update: 29

Source: EPA
Telephone: N/A
Last EDR Contact: 10/04/2018
Next Scheduled EDR Contact: 01/14/2019
Data Release Frequency: Quarterly

NPL Site Boundaries

Sources:

EPA's Environmental Photographic Interpretation Center (EPIC)
Telephone: 202-564-7333

EPA Region 1
Telephone 617-918-1143

EPA Region 6
Telephone: 214-655-6659

EPA Region 3
Telephone 215-814-5418

EPA Region 7
Telephone: 913-551-7247

EPA Region 4
Telephone 404-562-8033

EPA Region 8
Telephone: 303-312-6774

EPA Region 5
Telephone 312-886-6686

EPA Region 9
Telephone: 415-947-4246

EPA Region 10
Telephone 206-553-8665

Proposed NPL: Proposed National Priority List Sites

A site that has been proposed for listing on the National Priorities List through the issuance of a proposed rule in the Federal Register. EPA then accepts public comments on the site, responds to the comments, and places on the NPL those sites that continue to meet the requirements for listing.

Date of Government Version: 07/17/2018
Date Data Arrived at EDR: 08/09/2018
Date Made Active in Reports: 09/07/2018
Number of Days to Update: 29

Source: EPA
Telephone: N/A
Last EDR Contact: 10/04/2018
Next Scheduled EDR Contact: 01/14/2019
Data Release Frequency: Quarterly

NPL LIENS: Federal Superfund Liens

Federal Superfund Liens. Under the authority granted the USEPA by CERCLA of 1980, the USEPA has the authority to file liens against real property in order to recover remedial action expenditures or when the property owner received notification of potential liability. USEPA compiles a listing of filed notices of Superfund Liens.

Date of Government Version: 10/15/1991
Date Data Arrived at EDR: 02/02/1994
Date Made Active in Reports: 03/30/1994
Number of Days to Update: 56

Source: EPA
Telephone: 202-564-4267
Last EDR Contact: 08/15/2011
Next Scheduled EDR Contact: 11/28/2011
Data Release Frequency: No Update Planned

Federal Delisted NPL site list

Delisted NPL: National Priority List Deletions

The National Oil and Hazardous Substances Pollution Contingency Plan (NCP) establishes the criteria that the EPA uses to delete sites from the NPL. In accordance with 40 CFR 300.425.(e), sites may be deleted from the NPL where no further response is appropriate.

Date of Government Version: 07/17/2018
Date Data Arrived at EDR: 08/09/2018
Date Made Active in Reports: 09/07/2018
Number of Days to Update: 29

Source: EPA
Telephone: N/A
Last EDR Contact: 10/04/2018
Next Scheduled EDR Contact: 01/14/2019
Data Release Frequency: Quarterly

Federal CERCLIS list

FEDERAL FACILITY: Federal Facility Site Information listing

A listing of National Priority List (NPL) and Base Realignment and Closure (BRAC) sites found in the Comprehensive Environmental Response, Compensation and Liability Information System (CERCLIS) Database where EPA Federal Facilities Restoration and Reuse Office is involved in cleanup activities.

Date of Government Version: 11/07/2016
Date Data Arrived at EDR: 01/05/2017
Date Made Active in Reports: 04/07/2017
Number of Days to Update: 92

Source: Environmental Protection Agency
Telephone: 703-603-8704
Last EDR Contact: 07/06/2018
Next Scheduled EDR Contact: 10/15/2018
Data Release Frequency: Varies

SEMS: Superfund Enterprise Management System

SEMS (Superfund Enterprise Management System) tracks hazardous waste sites, potentially hazardous waste sites, and remedial activities performed in support of EPA's Superfund Program across the United States. The list was formerly know as CERCLIS, renamed to SEMS by the EPA in 2015. The list contains data on potentially hazardous waste sites that have been reported to the USEPA by states, municipalities, private companies and private persons, pursuant to Section 103 of the Comprehensive Environmental Response, Compensation, and Liability Act (CERCLA). This dataset also contains sites which are either proposed to or on the National Priorities List (NPL) and the sites which are in the screening and assessment phase for possible inclusion on the NPL.

Date of Government Version: 07/17/2018
Date Data Arrived at EDR: 08/09/2018
Date Made Active in Reports: 09/07/2018
Number of Days to Update: 29

Source: EPA
Telephone: 800-424-9346
Last EDR Contact: 10/04/2018
Next Scheduled EDR Contact: 01/28/2019
Data Release Frequency: Quarterly

Federal CERCLIS NFRAP site list

SEMS-ARCHIVE: Superfund Enterprise Management System Archive

SEMS-ARCHIVE (Superfund Enterprise Management System Archive) tracks sites that have no further interest under the Federal Superfund Program based on available information. The list was formerly known as the CERCLIS-NFRAP, renamed to SEMS ARCHIVE by the EPA in 2015. EPA may perform a minimal level of assessment work at a site while it is archived if site conditions change and/or new information becomes available. Archived sites have been removed and archived from the inventory of SEMS sites. Archived status indicates that, to the best of EPA's knowledge, assessment at a site has been completed and that EPA has determined no further steps will be taken to list the site on the National Priorities List (NPL), unless information indicates this decision was not appropriate or other considerations require a recommendation for listing at a later time. The decision does not necessarily mean that there is no hazard associated with a given site; it only means that. based upon available information, the location is not judged to be potential NPL site.

Date of Government Version: 07/17/2018
Date Data Arrived at EDR: 08/09/2018
Date Made Active in Reports: 09/07/2018
Number of Days to Update: 29

Source: EPA
Telephone: 800-424-9346
Last EDR Contact: 10/04/2018
Next Scheduled EDR Contact: 01/28/2019
Data Release Frequency: Quarterly

Federal RCRA CORRACTS facilities list

CORRACTS: Corrective Action Report

CORRACTS identifies hazardous waste handlers with RCRA corrective action activity.

Date of Government Version: 03/01/2018
Date Data Arrived at EDR: 03/28/2018
Date Made Active in Reports: 06/22/2018
Number of Days to Update: 86

Source: EPA
Telephone: 800-424-9346
Last EDR Contact: 09/19/2018
Next Scheduled EDR Contact: 01/07/2019
Data Release Frequency: Quarterly

Federal RCRA non-CORRACTS TSD facilities list

RCRA-TSDF: RCRA - Treatment, Storage and Disposal

RCRAInfo is EPA's comprehensive information system, providing access to data supporting the Resource Conservation and Recovery Act (RCRA) of 1976 and the Hazardous and Solid Waste Amendments (HSWA) of 1984. The database includes selective information on sites which generate, transport, store, treat and/or dispose of hazardous waste as defined by the Resource Conservation and Recovery Act (RCRA). Transporters are individuals or entities that move hazardous waste from the generator offsite to a facility that can recycle, treat, store, or dispose of the waste. TSDFs treat, store, or dispose of the waste.

Date of Government Version: 03/01/2018
Date Data Arrived at EDR: 03/28/2018
Date Made Active in Reports: 06/22/2018
Number of Days to Update: 86

Source: Environmental Protection Agency
Telephone: (415) 495-8895
Last EDR Contact: 09/19/2018
Next Scheduled EDR Contact: 01/07/2019
Data Release Frequency: Quarterly

Federal RCRA generators list

RCRA-LQG: RCRA - Large Quantity Generators

RCRAInfo is EPA's comprehensive information system, providing access to data supporting the Resource Conservation and Recovery Act (RCRA) of 1976 and the Hazardous and Solid Waste Amendments (HSWA) of 1984. The database includes selective information on sites which generate, transport, store, treat and/or dispose of hazardous waste as defined by the Resource Conservation and Recovery Act (RCRA). Large quantity generators (LQGs) generate over 1,000 kilograms (kg) of hazardous waste, or over 1 kg of acutely hazardous waste per month.

Date of Government Version: 03/01/2018
Date Data Arrived at EDR: 03/28/2018
Date Made Active in Reports: 06/22/2018
Number of Days to Update: 86

Source: Environmental Protection Agency
Telephone: (415) 495-8895
Last EDR Contact: 09/19/2018
Next Scheduled EDR Contact: 01/07/2019
Data Release Frequency: Quarterly

RCRA-SQG: RCRA - Small Quantity Generators

RCRAInfo is EPA's comprehensive information system, providing access to data supporting the Resource Conservation and Recovery Act (RCRA) of 1976 and the Hazardous and Solid Waste Amendments (HSWA) of 1984. The database includes selective information on sites which generate, transport, store, treat and/or dispose of hazardous waste as defined by the Resource Conservation and Recovery Act (RCRA). Small quantity generators (SQGs) generate between 100 kg and 1,000 kg of hazardous waste per month.

Date of Government Version: 03/01/2018
Date Data Arrived at EDR: 03/28/2018
Date Made Active in Reports: 06/22/2018
Number of Days to Update: 86

Source: Environmental Protection Agency
Telephone: (415) 495-8895
Last EDR Contact: 09/19/2018
Next Scheduled EDR Contact: 01/07/2019
Data Release Frequency: Quarterly

RCRA-CESQG: RCRA - Conditionally Exempt Small Quantity Generators

RCRAInfo is EPA's comprehensive information system, providing access to data supporting the Resource Conservation and Recovery Act (RCRA) of 1976 and the Hazardous and Solid Waste Amendments (HSWA) of 1984. The database includes selective information on sites which generate, transport, store, treat and/or dispose of hazardous waste as defined by the Resource Conservation and Recovery Act (RCRA). Conditionally exempt small quantity generators (CESQGs) generate less than 100 kg of hazardous waste, or less than 1 kg of acutely hazardous waste per month.

Date of Government Version: 03/01/2018
Date Data Arrived at EDR: 03/28/2018
Date Made Active in Reports: 06/22/2018
Number of Days to Update: 86

Source: Environmental Protection Agency
Telephone: (415) 495-8895
Last EDR Contact: 09/19/2018
Next Scheduled EDR Contact: 01/07/2019
Data Release Frequency: Quarterly

Federal institutional controls / engineering controls registries

LUCIS: Land Use Control Information System

LUCIS contains records of land use control information pertaining to the former Navy Base Realignment and Closure properties.

Date of Government Version: 05/14/2018
Date Data Arrived at EDR: 05/18/2018
Date Made Active in Reports: 07/20/2018
Number of Days to Update: 63

Source: Department of the Navy
Telephone: 843-820-7326
Last EDR Contact: 07/16/2018
Next Scheduled EDR Contact: 11/26/2018
Data Release Frequency: Varies

US ENG CONTROLS: Engineering Controls Sites List

A listing of sites with engineering controls in place. Engineering controls include various forms of caps, building foundations, liners, and treatment methods to create pathway elimination for regulated substances to enter environmental media or effect human health.

Date of Government Version: 07/31/2018
Date Data Arrived at EDR: 08/28/2018
Date Made Active in Reports: 09/14/2018
Number of Days to Update: 17

Source: Environmental Protection Agency
Telephone: 703-603-0695
Last EDR Contact: 08/28/2018
Next Scheduled EDR Contact: 12/10/2018
Data Release Frequency: Varies

US INST CONTROL: Sites with Institutional Controls

A listing of sites with institutional controls in place. Institutional controls include administrative measures, such as groundwater use restrictions, construction restrictions, property use restrictions, and post remediation care requirements intended to prevent exposure to contaminants remaining on site. Deed restrictions are generally required as part of the institutional controls.

Date of Government Version: 07/31/2018
Date Data Arrived at EDR: 08/28/2018
Date Made Active in Reports: 09/14/2018
Number of Days to Update: 17

Source: Environmental Protection Agency
Telephone: 703-603-0695
Last EDR Contact: 08/28/2018
Next Scheduled EDR Contact: 12/10/2018
Data Release Frequency: Varies

Federal ERNS list

ERNS: Emergency Response Notification System

Emergency Response Notification System. ERNS records and stores information on reported releases of oil and hazardous substances.

Date of Government Version: 06/18/2018
Date Data Arrived at EDR: 06/27/2018
Date Made Active in Reports: 09/14/2018
Number of Days to Update: 79

Source: National Response Center, United States Coast Guard
Telephone: 202-267-2180
Last EDR Contact: 09/25/2018
Next Scheduled EDR Contact: 01/07/2019
Data Release Frequency: Quarterly

State- and tribal - equivalent NPL

RESPONSE: State Response Sites

Identifies confirmed release sites where DTSC is involved in remediation, either in a lead or oversight capacity. These confirmed release sites are generally high-priority and high potential risk.

Date of Government Version: 07/30/2018
Date Data Arrived at EDR: 07/31/2018
Date Made Active in Reports: 09/07/2018
Number of Days to Update: 38

Source: Department of Toxic Substances Control
Telephone: 916-323-3400
Last EDR Contact: 07/31/2018
Next Scheduled EDR Contact: 11/12/2018
Data Release Frequency: Quarterly

State- and tribal - equivalent CERCLIS

ENVIROSTOR: EnviroStor Database

The Department of Toxic Substances Control's (DTSC's) Site Mitigation and Brownfields Reuse Program's (SMBRP's) EnviroStor database identifes sites that have known contamination or sites for which there may be reasons to investigate further. The database includes the following site types: Federal Superfund sites (National Priorities List (NPL)); State Response, including Military Facilities and State Superfund; Voluntary Cleanup; and School sites. EnviroStor provides similar information to the information that was available in CalSites, and provides additional site information, including, but not limited to, identification of formerly-contaminated properties that have been released for reuse, properties where environmental deed restrictions have been recorded to prevent inappropriate land uses, and risk characterization information that is used to assess potential impacts to public health and the environment at contaminated sites.

Date of Government Version: 07/30/2018
Date Data Arrived at EDR: 07/31/2018
Date Made Active in Reports: 09/07/2018
Number of Days to Update: 38

Source: Department of Toxic Substances Control
Telephone: 916-323-3400
Last EDR Contact: 07/31/2018
Next Scheduled EDR Contact: 11/12/2018
Data Release Frequency: Quarterly

State and tribal landfill and/or solid waste disposal site lists

SWF/LF (SWIS): Solid Waste Information System

Active, Closed and Inactive Landfills. SWF/LF records typically contain an inve ntory of solid waste disposal facilities or landfills. These may be active or i nactive facilities or open dumps that failed to meet RCRA Section 4004 criteria for solid waste landfills or disposal sites.

Date of Government Version: 08/08/2018
Date Data Arrived at EDR: 08/10/2018
Date Made Active in Reports: 08/24/2018
Number of Days to Update: 14

Source: Department of Resources Recycling and Recovery
Telephone: 916-341-6320
Last EDR Contact: 08/10/2018
Next Scheduled EDR Contact: 11/26/2018
Data Release Frequency: Quarterly

State and tribal leaking storage tank lists

LUST REG 1: Active Toxic Site Investigation

Del Norte, Humboldt, Lake, Mendocino, Modoc, Siskiyou, Sonoma, Trinity counties. For more current information, please refer to the State Water Resources Control Board's LUST database.

Date of Government Version: 02/01/2001
Date Data Arrived at EDR: 02/28/2001
Date Made Active in Reports: 03/29/2001
Number of Days to Update: 29

Source: California Regional Water Quality Control Board North Coast (1)
Telephone: 707-570-3769
Last EDR Contact: 08/01/2011
Next Scheduled EDR Contact: 11/14/2011
Data Release Frequency: No Update Planned

LUST REG 7: Leaking Underground Storage Tank Case Listing

Leaking Underground Storage Tank locations. Imperial, Riverside, San Diego, Santa Barbara counties.

Date of Government Version: 02/26/2004
Date Data Arrived at EDR: 02/26/2004
Date Made Active in Reports: 03/24/2004
Number of Days to Update: 27

Source: California Regional Water Quality Control Board Colorado River Basin Region (7)
Telephone: 760-776-8943
Last EDR Contact: 08/01/2011
Next Scheduled EDR Contact: 11/14/2011
Data Release Frequency: No Update Planned

LUST: Leaking Underground Fuel Tank Report (GEOTRACKER)

Leaking Underground Storage Tank (LUST) Sites included in GeoTracker. GeoTracker is the Water Boards data management system for sites that impact, or have the potential to impact, water quality in California, with emphasis on groundwater.

Date of Government Version: 09/10/2018
Date Data Arrived at EDR: 09/12/2018
Date Made Active in Reports: 10/08/2018
Number of Days to Update: 26

Source: State Water Resources Control Board
Telephone: see region list
Last EDR Contact: 09/12/2018
Next Scheduled EDR Contact: 12/24/2018
Data Release Frequency: Quarterly

LUST REG 9: Leaking Underground Storage Tank Report

Orange, Riverside, San Diego counties. For more current information, please refer to the State Water Resources Control Board's LUST database.

Date of Government Version: 03/01/2001
Date Data Arrived at EDR: 04/23/2001
Date Made Active in Reports: 05/21/2001
Number of Days to Update: 28

Source: California Regional Water Quality Control Board San Diego Region (9)
Telephone: 858-637-5595
Last EDR Contact: 09/26/2011
Next Scheduled EDR Contact: 01/09/2012
Data Release Frequency: No Update Planned

LUST REG 6V: Leaking Underground Storage Tank Case Listing

Leaking Underground Storage Tank locations. Inyo, Kern, Los Angeles, Mono, San Bernardino counties.

Date of Government Version: 06/07/2005
Date Data Arrived at EDR: 06/07/2005
Date Made Active in Reports: 06/29/2005
Number of Days to Update: 22

Source: California Regional Water Quality Control Board Victorville Branch Office (6)
Telephone: 760-241-7365
Last EDR Contact: 09/12/2011
Next Scheduled EDR Contact: 12/26/2011
Data Release Frequency: No Update Planned

LUST REG 6L: Leaking Underground Storage Tank Case Listing

For more current information, please refer to the State Water Resources Control Board's LUST database.

Date of Government Version: 09/09/2003
Date Data Arrived at EDR: 09/10/2003
Date Made Active in Reports: 10/07/2003
Number of Days to Update: 27

Source: California Regional Water Quality Control Board Lahontan Region (6)
Telephone: 530-542-5572
Last EDR Contact: 09/12/2011
Next Scheduled EDR Contact: 12/26/2011
Data Release Frequency: No Update Planned

LUST REG 5: Leaking Underground Storage Tank Database

Leaking Underground Storage Tank locations. Alameda, Alpine, Amador, Butte, Colusa, Contra Costa, Calveras, El Dorado, Fresno, Glenn, Kern, Kings, Lake, Lassen, Madera, Mariposa, Merced, Modoc, Napa, Nevada, Placer, Plumas, Sacramento, San Joaquin, Shasta, Solano, Stanislaus, Sutter, Tehama, Tulare, Tuolumne, Yolo, Yuba counties.

Date of Government Version: 07/01/2008
Date Data Arrived at EDR: 07/22/2008
Date Made Active in Reports: 07/31/2008
Number of Days to Update: 9

Source: California Regional Water Quality Control Board Central Valley Region (5)
Telephone: 916-464-4834
Last EDR Contact: 07/01/2011
Next Scheduled EDR Contact: 10/17/2011
Data Release Frequency: No Update Planned

LUST REG 2: Fuel Leak List

Leaking Underground Storage Tank locations. Alameda, Contra Costa, Marin, Napa, San Francisco, San Mateo, Santa Clara, Solano, Sonoma counties.

Date of Government Version: 09/30/2004
Date Data Arrived at EDR: 10/20/2004
Date Made Active in Reports: 11/19/2004
Number of Days to Update: 30

Source: California Regional Water Quality Control Board San Francisco Bay Region (2)
Telephone: 510-622-2433
Last EDR Contact: 09/19/2011
Next Scheduled EDR Contact: 01/02/2012
Data Release Frequency: Quarterly

LUST REG 3: Leaking Underground Storage Tank Database

Leaking Underground Storage Tank locations. Monterey, San Benito, San Luis Obispo, Santa Barbara, Santa Cruz counties.

Date of Government Version: 05/19/2003
Date Data Arrived at EDR: 05/19/2003
Date Made Active in Reports: 06/02/2003
Number of Days to Update: 14

Source: California Regional Water Quality Control Board Central Coast Region (3)
Telephone: 805-542-4786
Last EDR Contact: 07/18/2011
Next Scheduled EDR Contact: 10/31/2011
Data Release Frequency: No Update Planned

LUST REG 4: Underground Storage Tank Leak List

Los Angeles, Ventura counties. For more current information, please refer to the State Water Resources Control Board's LUST database.

Date of Government Version: 09/07/2004
Date Data Arrived at EDR: 09/07/2004
Date Made Active in Reports: 10/12/2004
Number of Days to Update: 35

Source: California Regional Water Quality Control Board Los Angeles Region (4)
Telephone: 213-576-6710
Last EDR Contact: 09/06/2011
Next Scheduled EDR Contact: 12/19/2011
Data Release Frequency: No Update Planned

LUST REG 8: Leaking Underground Storage Tanks

California Regional Water Quality Control Board Santa Ana Region (8). For more current information, please refer to the State Water Resources Control Board's LUST database.

Date of Government Version: 02/14/2005
Date Data Arrived at EDR: 02/15/2005
Date Made Active in Reports: 03/28/2005
Number of Days to Update: 41

Source: California Regional Water Quality Control Board Santa Ana Region (8)
Telephone: 909-782-4496
Last EDR Contact: 08/15/2011
Next Scheduled EDR Contact: 11/28/2011
Data Release Frequency: Varies

INDIAN LUST R10: Leaking Underground Storage Tanks on Indian Land

LUSTs on Indian land in Alaska, Idaho, Oregon and Washington.

Date of Government Version: 04/12/2018
Date Data Arrived at EDR: 05/18/2018
Date Made Active in Reports: 07/20/2018
Number of Days to Update: 63

Source: EPA Region 10
Telephone: 206-553-2857
Last EDR Contact: 07/27/2018
Next Scheduled EDR Contact: 11/05/2018
Data Release Frequency: Varies

INDIAN LUST R9: Leaking Underground Storage Tanks on Indian Land

LUSTs on Indian land in Arizona, California, New Mexico and Nevada

Date of Government Version: 04/10/2018
Date Data Arrived at EDR: 05/18/2018
Date Made Active in Reports: 07/20/2018
Number of Days to Update: 63

Source: Environmental Protection Agency
Telephone: 415-972-3372
Last EDR Contact: 07/27/2018
Next Scheduled EDR Contact: 11/05/2018
Data Release Frequency: Varies

INDIAN LUST R8: Leaking Underground Storage Tanks on Indian Land
LUSTs on Indian land in Colorado, Montana, North Dakota, South Dakota, Utah and Wyoming.

Date of Government Version: 04/25/2018
Date Data Arrived at EDR: 05/18/2018
Date Made Active in Reports: 07/20/2018
Number of Days to Update: 63
Source: EPA Region 8
Telephone: 303-312-6271
Last EDR Contact: 07/27/2018
Next Scheduled EDR Contact: 11/05/2018
Data Release Frequency: Varies

INDIAN LUST R7: Leaking Underground Storage Tanks on Indian Land
LUSTs on Indian land in Iowa, Kansas, and Nebraska

Date of Government Version: 04/24/2018
Date Data Arrived at EDR: 05/18/2018
Date Made Active in Reports: 07/20/2018
Number of Days to Update: 63
Source: EPA Region 7
Telephone: 913-551-7003
Last EDR Contact: 07/27/2018
Next Scheduled EDR Contact: 11/05/2018
Data Release Frequency: Varies

INDIAN LUST R6: Leaking Underground Storage Tanks on Indian Land
LUSTs on Indian land in New Mexico and Oklahoma.

Date of Government Version: 04/01/2018
Date Data Arrived at EDR: 05/18/2018
Date Made Active in Reports: 07/20/2018
Number of Days to Update: 63
Source: EPA Region 6
Telephone: 214-665-6597
Last EDR Contact: 07/27/2018
Next Scheduled EDR Contact: 11/05/2018
Data Release Frequency: Varies

INDIAN LUST R4: Leaking Underground Storage Tanks on Indian Land
LUSTs on Indian land in Florida, Mississippi and North Carolina.

Date of Government Version: 05/08/2018
Date Data Arrived at EDR: 05/18/2018
Date Made Active in Reports: 07/20/2018
Number of Days to Update: 63
Source: EPA Region 4
Telephone: 404-562-8677
Last EDR Contact: 07/27/2018
Next Scheduled EDR Contact: 11/05/2018
Data Release Frequency: Varies

INDIAN LUST R1: Leaking Underground Storage Tanks on Indian Land
A listing of leaking underground storage tank locations on Indian Land.

Date of Government Version: 04/13/2018
Date Data Arrived at EDR: 05/18/2018
Date Made Active in Reports: 07/20/2018
Number of Days to Update: 63
Source: EPA Region 1
Telephone: 617-918-1313
Last EDR Contact: 07/27/2018
Next Scheduled EDR Contact: 11/05/2018
Data Release Frequency: Varies

INDIAN LUST R5: Leaking Underground Storage Tanks on Indian Land
Leaking underground storage tanks located on Indian Land in Michigan, Minnesota and Wisconsin.

Date of Government Version: 04/12/2018
Date Data Arrived at EDR: 05/18/2018
Date Made Active in Reports: 07/20/2018
Number of Days to Update: 63
Source: EPA, Region 5
Telephone: 312-886-7439
Last EDR Contact: 07/27/2018
Next Scheduled EDR Contact: 11/05/2018
Data Release Frequency: Varies

CPS-SLIC: Statewide SLIC Cases (GEOTRACKER)
Cleanup Program Sites (CPS; also known as Site Cleanups [SC] and formerly known as Spills, Leaks, Investigations, and Cleanups [SLIC] sites) included in GeoTracker. GeoTracker is the Water Boards data management system for sites that impact, or have the potential to impact, water quality in California, with emphasis on groundwater.

Date of Government Version: 09/10/2018
Date Data Arrived at EDR: 09/12/2018
Date Made Active in Reports: 10/09/2018
Number of Days to Update: 27
Source: State Water Resources Control Board
Telephone: 866-480-1028
Last EDR Contact: 12/12/2018
Next Scheduled EDR Contact: 12/24/2018
Data Release Frequency: Varies

SLIC REG 1: Active Toxic Site Investigations

The SLIC (Spills, Leaks, Investigations and Cleanup) program is designed to protect and restore water quality from spills, leaks, and similar discharges.

Date of Government Version: 04/03/2003
Date Data Arrived at EDR: 04/07/2003
Date Made Active in Reports: 04/25/2003
Number of Days to Update: 18

Source: California Regional Water Quality Control Board, North Coast Region (1)
Telephone: 707-576-2220
Last EDR Contact: 08/01/2011
Next Scheduled EDR Contact: 11/14/2011
Data Release Frequency: No Update Planned

SLIC REG 2: Spills, Leaks, Investigation & Cleanup Cost Recovery Listing

The SLIC (Spills, Leaks, Investigations and Cleanup) program is designed to protect and restore water quality from spills, leaks, and similar discharges.

Date of Government Version: 09/30/2004
Date Data Arrived at EDR: 10/20/2004
Date Made Active in Reports: 11/19/2004
Number of Days to Update: 30

Source: Regional Water Quality Control Board San Francisco Bay Region (2)
Telephone: 510-286-0457
Last EDR Contact: 09/19/2011
Next Scheduled EDR Contact: 01/02/2012
Data Release Frequency: Quarterly

SLIC REG 3: Spills, Leaks, Investigation & Cleanup Cost Recovery Listing

The SLIC (Spills, Leaks, Investigations and Cleanup) program is designed to protect and restore water quality from spills, leaks, and similar discharges.

Date of Government Version: 05/18/2006
Date Data Arrived at EDR: 05/18/2006
Date Made Active in Reports: 06/15/2006
Number of Days to Update: 28

Source: California Regional Water Quality Control Board Central Coast Region (3)
Telephone: 805-549-3147
Last EDR Contact: 07/18/2011
Next Scheduled EDR Contact: 10/31/2011
Data Release Frequency: Semi-Annually

SLIC REG 4: Spills, Leaks, Investigation & Cleanup Cost Recovery Listing

The SLIC (Spills, Leaks, Investigations and Cleanup) program is designed to protect and restore water quality from spills, leaks, and similar discharges.

Date of Government Version: 11/17/2004
Date Data Arrived at EDR: 11/18/2004
Date Made Active in Reports: 01/04/2005
Number of Days to Update: 47

Source: Region Water Quality Control Board Los Angeles Region (4)
Telephone: 213-576-6600
Last EDR Contact: 07/01/2011
Next Scheduled EDR Contact: 10/17/2011
Data Release Frequency: Varies

SLIC REG 5: Spills, Leaks, Investigation & Cleanup Cost Recovery Listing

The SLIC (Spills, Leaks, Investigations and Cleanup) program is designed to protect and restore water quality from spills, leaks, and similar discharges.

Date of Government Version: 04/01/2005
Date Data Arrived at EDR: 04/05/2005
Date Made Active in Reports: 04/21/2005
Number of Days to Update: 16

Source: Regional Water Quality Control Board Central Valley Region (5)
Telephone: 916-464-3291
Last EDR Contact: 09/12/2011
Next Scheduled EDR Contact: 12/26/2011
Data Release Frequency: Semi-Annually

SLIC REG 6V: Spills, Leaks, Investigation & Cleanup Cost Recovery Listing

The SLIC (Spills, Leaks, Investigations and Cleanup) program is designed to protect and restore water quality from spills, leaks, and similar discharges.

Date of Government Version: 05/24/2005
Date Data Arrived at EDR: 05/25/2005
Date Made Active in Reports: 06/16/2005
Number of Days to Update: 22

Source: Regional Water Quality Control Board, Victorville Branch
Telephone: 619-241-6583
Last EDR Contact: 08/15/2011
Next Scheduled EDR Contact: 11/28/2011
Data Release Frequency: Semi-Annually

SLIC REG 6L: SLIC Sites
The SLIC (Spills, Leaks, Investigations and Cleanup) program is designed to protect and restore water quality from spills, leaks, and similar discharges.

Date of Government Version: 09/07/2004
Date Data Arrived at EDR: 09/07/2004
Date Made Active in Reports: 10/12/2004
Number of Days to Update: 35
Source: California Regional Water Quality Control Board, Lahontan Region
Telephone: 530-542-5574
Last EDR Contact: 08/15/2011
Next Scheduled EDR Contact: 11/28/2011
Data Release Frequency: No Update Planned

SLIC REG 7: SLIC List
The SLIC (Spills, Leaks, Investigations and Cleanup) program is designed to protect and restore water quality from spills, leaks, and similar discharges.

Date of Government Version: 11/24/2004
Date Data Arrived at EDR: 11/29/2004
Date Made Active in Reports: 01/04/2005
Number of Days to Update: 36
Source: California Regional Quality Control Board, Colorado River Basin Region
Telephone: 760-346-7491
Last EDR Contact: 08/01/2011
Next Scheduled EDR Contact: 11/14/2011
Data Release Frequency: No Update Planned

SLIC REG 8: Spills, Leaks, Investigation & Cleanup Cost Recovery Listing
The SLIC (Spills, Leaks, Investigations and Cleanup) program is designed to protect and restore water quality from spills, leaks, and similar discharges.

Date of Government Version: 04/03/2008
Date Data Arrived at EDR: 04/03/2008
Date Made Active in Reports: 04/14/2008
Number of Days to Update: 11
Source: California Region Water Quality Control Board Santa Ana Region (8)
Telephone: 951-782-3298
Last EDR Contact: 09/12/2011
Next Scheduled EDR Contact: 12/26/2011
Data Release Frequency: Semi-Annually

SLIC REG 9: Spills, Leaks, Investigation & Cleanup Cost Recovery Listing
The SLIC (Spills, Leaks, Investigations and Cleanup) program is designed to protect and restore water quality from spills, leaks, and similar discharges.

Date of Government Version: 09/10/2007
Date Data Arrived at EDR: 09/11/2007
Date Made Active in Reports: 09/28/2007
Number of Days to Update: 17
Source: California Regional Water Quality Control Board San Diego Region (9)
Telephone: 858-467-2980
Last EDR Contact: 08/08/2011
Next Scheduled EDR Contact: 11/21/2011
Data Release Frequency: Annually

State and tribal registered storage tank lists

FEMA UST: Underground Storage Tank Listing
A listing of all FEMA owned underground storage tanks.

Date of Government Version: 05/15/2017
Date Data Arrived at EDR: 05/30/2017
Date Made Active in Reports: 10/13/2017
Number of Days to Update: 136
Source: FEMA
Telephone: 202-646-5797
Last EDR Contact: 10/10/2018
Next Scheduled EDR Contact: 01/21/2019
Data Release Frequency: Varies

UST: Active UST Facilities
Active UST facilities gathered from the local regulatory agencies

Date of Government Version: 09/10/2018
Date Data Arrived at EDR: 09/12/2018
Date Made Active in Reports: 10/03/2018
Number of Days to Update: 21
Source: SWRCB
Telephone: 916-341-5851
Last EDR Contact: 09/12/2018
Next Scheduled EDR Contact: 12/24/2018
Data Release Frequency: Semi-Annually

UST CLOSURE: Proposed Closure of Underground Storage Tank (UST) Cases

UST cases that are being considered for closure by either the State Water Resources Control Board or the Executive Director have been posted for a 60-day public comment period. UST Case Closures being proposed for consideration by the State Water Resources Control Board. These are primarily UST cases that meet closure criteria under the decisional framework in State Water Board Resolution No. 92-49 and other Board orders. UST Case Closures proposed for consideration by the Executive Director pursuant to State Water Board Resolution No. 2012-0061. These are cases that meet the criteria of the Low-Threat UST Case Closure Policy. UST Case Closure Review Denials and Approved Orders.

Date of Government Version: 09/10/2018
Date Data Arrived at EDR: 09/12/2018
Date Made Active in Reports: 10/03/2018
Number of Days to Update: 21

Source: State Water Resources Control Board
Telephone: 916-327-7844
Last EDR Contact: 09/12/2018
Next Scheduled EDR Contact: 12/24/2018
Data Release Frequency: Varies

MILITARY UST SITES: Military UST Sites (GEOTRACKER)

Military ust sites

Date of Government Version: 09/10/2018
Date Data Arrived at EDR: 09/12/2018
Date Made Active in Reports: 10/09/2018
Number of Days to Update: 27

Source: State Water Resources Control Board
Telephone: 866-480-1028
Last EDR Contact: 12/12/2018
Next Scheduled EDR Contact: 12/24/2018
Data Release Frequency: Varies

AST: Aboveground Petroleum Storage Tank Facilities

A listing of aboveground storage tank petroleum storage tank locations.

Date of Government Version: 07/06/2016
Date Data Arrived at EDR: 07/12/2016
Date Made Active in Reports: 09/19/2016
Number of Days to Update: 69

Source: California Environmental Protection Agency
Telephone: 916-327-5092
Last EDR Contact: 09/17/2018
Next Scheduled EDR Contact: 12/31/2018
Data Release Frequency: Quarterly

INDIAN UST R4: Underground Storage Tanks on Indian Land

The Indian Underground Storage Tank (UST) database provides information about underground storage tanks on Indian land in EPA Region 4 (Alabama, Florida, Georgia, Kentucky, Mississippi, North Carolina, South Carolina, Tennessee and Tribal Nations)

Date of Government Version: 05/08/2018
Date Data Arrived at EDR: 05/18/2018
Date Made Active in Reports: 07/20/2018
Number of Days to Update: 63

Source: EPA Region 4
Telephone: 404-562-9424
Last EDR Contact: 07/27/2018
Next Scheduled EDR Contact: 11/05/2018
Data Release Frequency: Varies

INDIAN UST R10: Underground Storage Tanks on Indian Land

The Indian Underground Storage Tank (UST) database provides information about underground storage tanks on Indian land in EPA Region 10 (Alaska, Idaho, Oregon, Washington, and Tribal Nations).

Date of Government Version: 04/12/2018
Date Data Arrived at EDR: 05/18/2018
Date Made Active in Reports: 07/20/2018
Number of Days to Update: 63

Source: EPA Region 10
Telephone: 206-553-2857
Last EDR Contact: 07/27/2018
Next Scheduled EDR Contact: 11/05/2018
Data Release Frequency: Varies

INDIAN UST R9: Underground Storage Tanks on Indian Land

The Indian Underground Storage Tank (UST) database provides information about underground storage tanks on Indian land in EPA Region 9 (Arizona, California, Hawaii, Nevada, the Pacific Islands, and Tribal Nations).

Date of Government Version: 04/10/2018
Date Data Arrived at EDR: 05/18/2018
Date Made Active in Reports: 07/20/2018
Number of Days to Update: 63

Source: EPA Region 9
Telephone: 415-972-3368
Last EDR Contact: 07/27/2018
Next Scheduled EDR Contact: 11/05/2018
Data Release Frequency: Varies

INDIAN UST R5: Underground Storage Tanks on Indian Land

The Indian Underground Storage Tank (UST) database provides information about underground storage tanks on Indian land in EPA Region 5 (Michigan, Minnesota and Wisconsin and Tribal Nations).

Date of Government Version: 04/12/2018
Date Data Arrived at EDR: 05/18/2018
Date Made Active in Reports: 07/20/2018
Number of Days to Update: 63

Source: EPA Region 5
Telephone: 312-886-6136
Last EDR Contact: 07/27/2018
Next Scheduled EDR Contact: 11/05/2018
Data Release Frequency: Varies

INDIAN UST R1: Underground Storage Tanks on Indian Land

The Indian Underground Storage Tank (UST) database provides information about underground storage tanks on Indian land in EPA Region 1 (Connecticut, Maine, Massachusetts, New Hampshire, Rhode Island, Vermont and ten Tribal Nations).

Date of Government Version: 04/13/2018
Date Data Arrived at EDR: 05/18/2018
Date Made Active in Reports: 07/20/2018
Number of Days to Update: 63

Source: EPA, Region 1
Telephone: 617-918-1313
Last EDR Contact: 07/27/2018
Next Scheduled EDR Contact: 11/05/2018
Data Release Frequency: Varies

INDIAN UST R7: Underground Storage Tanks on Indian Land

The Indian Underground Storage Tank (UST) database provides information about underground storage tanks on Indian land in EPA Region 7 (Iowa, Kansas, Missouri, Nebraska, and 9 Tribal Nations).

Date of Government Version: 04/24/2018
Date Data Arrived at EDR: 05/18/2018
Date Made Active in Reports: 07/20/2018
Number of Days to Update: 63

Source: EPA Region 7
Telephone: 913-551-7003
Last EDR Contact: 07/27/2018
Next Scheduled EDR Contact: 11/05/2018
Data Release Frequency: Varies

INDIAN UST R6: Underground Storage Tanks on Indian Land

The Indian Underground Storage Tank (UST) database provides information about underground storage tanks on Indian land in EPA Region 6 (Louisiana, Arkansas, Oklahoma, New Mexico, Texas and 65 Tribes).

Date of Government Version: 04/01/2018
Date Data Arrived at EDR: 05/18/2018
Date Made Active in Reports: 07/20/2018
Number of Days to Update: 63

Source: EPA Region 6
Telephone: 214-665-7591
Last EDR Contact: 07/27/2018
Next Scheduled EDR Contact: 11/05/2018
Data Release Frequency: Varies

INDIAN UST R8: Underground Storage Tanks on Indian Land

The Indian Underground Storage Tank (UST) database provides information about underground storage tanks on Indian land in EPA Region 8 (Colorado, Montana, North Dakota, South Dakota, Utah, Wyoming and 27 Tribal Nations).

Date of Government Version: 04/25/2018
Date Data Arrived at EDR: 05/18/2018
Date Made Active in Reports: 07/20/2018
Number of Days to Update: 63

Source: EPA Region 8
Telephone: 303-312-6137
Last EDR Contact: 07/27/2018
Next Scheduled EDR Contact: 11/05/2018
Data Release Frequency: Varies

State and tribal voluntary cleanup sites

INDIAN VCP R7: Voluntary Cleanup Priority Lisitng

A listing of voluntary cleanup priority sites located on Indian Land located in Region 7.

Date of Government Version: 03/20/2008
Date Data Arrived at EDR: 04/22/2008
Date Made Active in Reports: 05/19/2008
Number of Days to Update: 27

Source: EPA, Region 7
Telephone: 913-551-7365
Last EDR Contact: 04/20/2009
Next Scheduled EDR Contact: 07/20/2009
Data Release Frequency: Varies

VCP: Voluntary Cleanup Program Properties

Contains low threat level properties with either confirmed or unconfirmed releases and the project proponents have request that DTSC oversee investigation and/or cleanup activities and have agreed to provide coverage for DTSC's costs.

Date of Government Version: 07/30/2018
Date Data Arrived at EDR: 07/31/2018
Date Made Active in Reports: 09/07/2018
Number of Days to Update: 38

Source: Department of Toxic Substances Control
Telephone: 916-323-3400
Last EDR Contact: 07/31/2018
Next Scheduled EDR Contact: 11/12/2018
Data Release Frequency: Quarterly

INDIAN VCP R1: Voluntary Cleanup Priority Listing

A listing of voluntary cleanup priority sites located on Indian Land located in Region 1.

Date of Government Version: 07/27/2015
Date Data Arrived at EDR: 09/29/2015
Date Made Active in Reports: 02/18/2016
Number of Days to Update: 142

Source: EPA, Region 1
Telephone: 617-918-1102
Last EDR Contact: 09/24/2018
Next Scheduled EDR Contact: 01/07/2019
Data Release Frequency: Varies

State and tribal Brownfields sites

BROWNFIELDS: Considered Brownfieds Sites Listing

A listing of sites the SWRCB considers to be Brownfields since these are sites have come to them through the MOA Process.

Date of Government Version: 09/24/2018
Date Data Arrived at EDR: 09/25/2018
Date Made Active in Reports: 10/15/2018
Number of Days to Update: 20

Source: State Water Resources Control Board
Telephone: 916-323-7905
Last EDR Contact: 09/25/2018
Next Scheduled EDR Contact: 01/07/2019
Data Release Frequency: Quarterly

ADDITIONAL ENVIRONMENTAL RECORDS

Local Brownfield lists

US BROWNFIELDS: A Listing of Brownfields Sites

Brownfields are real property, the expansion, redevelopment, or reuse of which may be complicated by the presence or potential presence of a hazardous substance, pollutant, or contaminant. Cleaning up and reinvesting in these properties takes development pressures off of undeveloped, open land, and both improves and protects the environment. Assessment, Cleanup and Redevelopment Exchange System (ACRES) stores information reported by EPA Brownfields grant recipients on brownfields properties assessed or cleaned up with grant funding as well as information on Targeted Brownfields Assessments performed by EPA Regions. A listing of ACRES Brownfield sites is obtained from Cleanups in My Community. Cleanups in My Community provides information on Brownfields properties for which information is reported back to EPA, as well as areas served by Brownfields grant programs.

Date of Government Version: 06/18/2018
Date Data Arrived at EDR: 06/20/2018
Date Made Active in Reports: 09/14/2018
Number of Days to Update: 86

Source: Environmental Protection Agency
Telephone: 202-566-2777
Last EDR Contact: 09/18/2018
Next Scheduled EDR Contact: 12/31/2018
Data Release Frequency: Semi-Annually

Local Lists of Landfill / Solid Waste Disposal Sites

WMUDS/SWAT: Waste Management Unit Database

Waste Management Unit Database System. WMUDS is used by the State Water Resources Control Board staff and the Regional Water Quality Control Boards for program tracking and inventory of waste management units. WMUDS is composed of the following databases: Facility Information, Scheduled Inspections Information, Waste Management Unit Information, SWAT Program Information, SWAT Report Summary Information, SWAT Report Summary Data, Chapter 15 (formerly Subchapter 15) Information, Chapter 15 Monitoring Parameters, TPCA Program Information, RCRA Program Information, Closure Information, and Interested Parties Information.

Date of Government Version: 04/01/2000
Date Data Arrived at EDR: 04/10/2000
Date Made Active in Reports: 05/10/2000
Number of Days to Update: 30

Source: State Water Resources Control Board
Telephone: 916-227-4448
Last EDR Contact: 10/25/2018
Next Scheduled EDR Contact: 02/11/2019
Data Release Frequency: No Update Planned

SWRCY: Recycler Database
A listing of recycling facilities in California.

Date of Government Version: 09/10/2018
Date Data Arrived at EDR: 09/12/2018
Date Made Active in Reports: 10/15/2018
Number of Days to Update: 33

Source: Department of Conservation
Telephone: 916-323-3836
Last EDR Contact: 09/12/2018
Next Scheduled EDR Contact: 12/24/2018
Data Release Frequency: Quarterly

HAULERS: Registered Waste Tire Haulers Listing
A listing of registered waste tire haulers.

Date of Government Version: 05/29/2018
Date Data Arrived at EDR: 05/30/2018
Date Made Active in Reports: 07/17/2018
Number of Days to Update: 48

Source: Integrated Waste Management Board
Telephone: 916-341-6422
Last EDR Contact: 08/07/2018
Next Scheduled EDR Contact: 11/26/2018
Data Release Frequency: Varies

INDIAN ODI: Report on the Status of Open Dumps on Indian Lands
Location of open dumps on Indian land.

Date of Government Version: 12/31/1998
Date Data Arrived at EDR: 12/03/2007
Date Made Active in Reports: 01/24/2008
Number of Days to Update: 52

Source: Environmental Protection Agency
Telephone: 703-308-8245
Last EDR Contact: 10/25/2018
Next Scheduled EDR Contact: 02/11/2019
Data Release Frequency: Varies

ODI: Open Dump Inventory
An open dump is defined as a disposal facility that does not comply with one or more of the Part 257 or Part 258 Subtitle D Criteria.

Date of Government Version: 06/30/1985
Date Data Arrived at EDR: 08/09/2004
Date Made Active in Reports: 09/17/2004
Number of Days to Update: 39

Source: Environmental Protection Agency
Telephone: 800-424-9346
Last EDR Contact: 06/09/2004
Next Scheduled EDR Contact: N/A
Data Release Frequency: No Update Planned

DEBRIS REGION 9: Torres Martinez Reservation Illegal Dump Site Locations
A listing of illegal dump sites location on the Torres Martinez Indian Reservation located in eastern Riverside County and northern Imperial County, California.

Date of Government Version: 01/12/2009
Date Data Arrived at EDR: 05/07/2009
Date Made Active in Reports: 09/21/2009
Number of Days to Update: 137

Source: EPA, Region 9
Telephone: 415-947-4219
Last EDR Contact: 10/22/2018
Next Scheduled EDR Contact: 02/04/2019
Data Release Frequency: No Update Planned

IHS OPEN DUMPS: Open Dumps on Indian Land
A listing of all open dumps located on Indian Land in the United States.

Date of Government Version: 04/01/2014
Date Data Arrived at EDR: 08/06/2014
Date Made Active in Reports: 01/29/2015
Number of Days to Update: 176

Source: Department of Health & Human Serivces, Indian Health Service
Telephone: 301-443-1452
Last EDR Contact: 08/03/2018
Next Scheduled EDR Contact: 11/12/2018
Data Release Frequency: Varies

GOVERNMENT RECORDS SEARCHED / DATA CURRENCY TRACKING

Local Lists of Hazardous waste / Contaminated Sites

US HIST CDL: National Clandestine Laboratory Register

A listing of clandestine drug lab locations that have been removed from the DEAs National Clandestine Laboratory Register.

Date of Government Version: 05/18/2018
Date Data Arrived at EDR: 06/20/2018
Date Made Active in Reports: 09/14/2018
Number of Days to Update: 86

Source: Drug Enforcement Administration
Telephone: 202-307-1000
Last EDR Contact: 08/28/2018
Next Scheduled EDR Contact: 12/10/2018
Data Release Frequency: No Update Planned

HIST CAL-SITES: Calsites Database

The Calsites database contains potential or confirmed hazardous substance release properties. In 1996, California EPA reevaluated and significantly reduced the number of sites in the Calsites database. No longer updated by the state agency. It has been replaced by ENVIROSTOR.

Date of Government Version: 08/08/2005
Date Data Arrived at EDR: 08/03/2006
Date Made Active in Reports: 08/24/2006
Number of Days to Update: 21

Source: Department of Toxic Substance Control
Telephone: 916-323-3400
Last EDR Contact: 02/23/2009
Next Scheduled EDR Contact: 05/25/2009
Data Release Frequency: No Update Planned

SCH: School Property Evaluation Program

This category contains proposed and existing school sites that are being evaluated by DTSC for possible hazardous materials contamination. In some cases, these properties may be listed in the CalSites category depending on the level of threat to public health and safety or the environment they pose.

Date of Government Version: 07/30/2018
Date Data Arrived at EDR: 07/31/2018
Date Made Active in Reports: 09/07/2018
Number of Days to Update: 38

Source: Department of Toxic Substances Control
Telephone: 916-323-3400
Last EDR Contact: 07/31/2018
Next Scheduled EDR Contact: 11/12/2018
Data Release Frequency: Quarterly

CDL: Clandestine Drug Labs

A listing of drug lab locations. Listing of a location in this database does not indicate that any illegal drug lab materials were or were not present there, and does not constitute a determination that the location either requires or does not require additional cleanup work.

Date of Government Version: 12/31/2017
Date Data Arrived at EDR: 06/12/2018
Date Made Active in Reports: 08/06/2018
Number of Days to Update: 55

Source: Department of Toxic Substances Control
Telephone: 916-255-6504
Last EDR Contact: 10/22/2018
Next Scheduled EDR Contact: 01/21/2019
Data Release Frequency: Varies

TOXIC PITS: Toxic Pits Cleanup Act Sites

Toxic PITS Cleanup Act Sites. TOXIC PITS identifies sites suspected of containing hazardous substances where cleanup has not yet been completed.

Date of Government Version: 07/01/1995
Date Data Arrived at EDR: 08/30/1995
Date Made Active in Reports: 09/26/1995
Number of Days to Update: 27

Source: State Water Resources Control Board
Telephone: 916-227-4364
Last EDR Contact: 01/26/2009
Next Scheduled EDR Contact: 04/27/2009
Data Release Frequency: No Update Planned

US CDL: Clandestine Drug Labs

A listing of clandestine drug lab locations. The U.S. Department of Justice ("the Department") provides this web site as a public service. It contains addresses of some locations where law enforcement agencies reported they found chemicals or other items that indicated the presence of either clandestine drug laboratories or dumpsites. In most cases, the source of the entries is not the Department, and the Department has not verified the entry and does not guarantee its accuracy. Members of the public must verify the accuracy of all entries by, for example, contacting local law enforcement and local health departments.

Date of Government Version: 05/18/2018
Date Data Arrived at EDR: 06/20/2018
Date Made Active in Reports: 09/14/2018
Number of Days to Update: 86

Source: Drug Enforcement Administration
Telephone: 202-307-1000
Last EDR Contact: 08/28/2018
Next Scheduled EDR Contact: 12/10/2018
Data Release Frequency: Quarterly

CERS HAZ WASTE: CERS HAZ WASTE

List of sites in the California Environmental Protection Agency (CalEPA) Regulated Site Portal which fall under the Hazardous Chemical Management, Hazardous Waste Onsite Treatment, Household Hazardous Waste Collection, Hazardous Waste Generator, and RCRA LQ HW Generator programs.

Date of Government Version: 07/23/2018
Date Data Arrived at EDR: 07/25/2018
Date Made Active in Reports: 09/05/2018
Number of Days to Update: 42

Source: CalEPA
Telephone: 916-323-2514
Last EDR Contact: 10/23/2018
Next Scheduled EDR Contact: 02/04/2019
Data Release Frequency: Quarterly

Local Lists of Registered Storage Tanks

SWEEPS UST: SWEEPS UST Listing

Statewide Environmental Evaluation and Planning System. This underground storage tank listing was updated and maintained by a company contacted by the SWRCB in the early 1990's. The listing is no longer updated or maintained. The local agency is the contact for more information on a site on the SWEEPS list.

Date of Government Version: 06/01/1994
Date Data Arrived at EDR: 07/07/2005
Date Made Active in Reports: 08/11/2005
Number of Days to Update: 35

Source: State Water Resources Control Board
Telephone: N/A
Last EDR Contact: 06/03/2005
Next Scheduled EDR Contact: N/A
Data Release Frequency: No Update Planned

UST MENDOCINO: Mendocino County UST Database

A listing of underground storage tank locations in Mendocino County.

Date of Government Version: 03/28/2018
Date Data Arrived at EDR: 05/25/2018
Date Made Active in Reports: 07/10/2018
Number of Days to Update: 46

Source: Department of Public Health
Telephone: 707-463-4466
Last EDR Contact: 10/09/2018
Next Scheduled EDR Contact: 12/10/2018
Data Release Frequency: Annually

HIST UST: Hazardous Substance Storage Container Database

The Hazardous Substance Storage Container Database is a historical listing of UST sites. Refer to local/county source for current data.

Date of Government Version: 10/15/1990
Date Data Arrived at EDR: 01/25/1991
Date Made Active in Reports: 02/12/1991
Number of Days to Update: 18

Source: State Water Resources Control Board
Telephone: 916-341-5851
Last EDR Contact: 07/26/2001
Next Scheduled EDR Contact: N/A
Data Release Frequency: No Update Planned

SAN FRANCISCO AST: Aboveground Storage Tank Site Listing

Aboveground storage tank sites

Date of Government Version: 09/11/2018
Date Data Arrived at EDR: 09/12/2018
Date Made Active in Reports: 10/11/2018
Number of Days to Update: 29

Source: San Francisco County Department of Public Health
Telephone: 415-252-3896
Last EDR Contact: 08/01/2018
Next Scheduled EDR Contact: 11/19/2018
Data Release Frequency: Varies

CA FID UST: Facility Inventory Database

The Facility Inventory Database (FID) contains a historical listing of active and inactive underground storage tank locations from the State Water Resource Control Board. Refer to local/county source for current data.

Date of Government Version: 10/31/1994
Date Data Arrived at EDR: 09/05/1995
Date Made Active in Reports: 09/29/1995
Number of Days to Update: 24

Source: California Environmental Protection Agency
Telephone: 916-341-5851
Last EDR Contact: 12/28/1998
Next Scheduled EDR Contact: N/A
Data Release Frequency: No Update Planned

CERS TANKS: California Environmental Reporting System (CERS) Tanks

List of sites in the California Environmental Protection Agency (CalEPA) Regulated Site Portal which fall under the Aboveground Petroleum Storage and Underground Storage Tank regulatory programs.

Date of Government Version: 07/23/2018
Date Data Arrived at EDR: 07/25/2018
Date Made Active in Reports: 09/05/2018
Number of Days to Update: 42

Source: California Environmental Protection Agency
Telephone: 916-323-2514
Last EDR Contact: 10/23/2018
Next Scheduled EDR Contact: 02/04/2019
Data Release Frequency: Quarterly

Local Land Records

LIENS: Environmental Liens Listing

A listing of property locations with environmental liens for California where DTSC is a lien holder.

Date of Government Version: 08/29/2018
Date Data Arrived at EDR: 08/30/2018
Date Made Active in Reports: 10/01/2018
Number of Days to Update: 32

Source: Department of Toxic Substances Control
Telephone: 916-323-3400
Last EDR Contact: 08/29/2018
Next Scheduled EDR Contact: 12/17/2018
Data Release Frequency: Varies

LIENS 2: CERCLA Lien Information

A Federal CERCLA ('Superfund') lien can exist by operation of law at any site or property at which EPA has spent Superfund monies. These monies are spent to investigate and address releases and threatened releases of contamination. CERCLIS provides information as to the identity of these sites and properties.

Date of Government Version: 07/17/2018
Date Data Arrived at EDR: 08/09/2018
Date Made Active in Reports: 10/05/2018
Number of Days to Update: 57

Source: Environmental Protection Agency
Telephone: 202-564-6023
Last EDR Contact: 10/04/2018
Next Scheduled EDR Contact: 01/14/2019
Data Release Frequency: Semi-Annually

DEED: Deed Restriction Listing

Site Mitigation and Brownfields Reuse Program Facility Sites with Deed Restrictions & Hazardous Waste Management Program Facility Sites with Deed / Land Use Restriction. The DTSC Site Mitigation and Brownfields Reuse Program (SMBRP) list includes sites cleaned up under the program's oversight and generally does not include current or former hazardous waste facilities that required a hazardous waste facility permit. The list represents deed restrictions that are active. Some sites have multiple deed restrictions. The DTSC Hazardous Waste Management Program (HWMP) has developed a list of current or former hazardous waste facilities that have a recorded land use restriction at the local county recorder's office. The land use restrictions on this list were required by the DTSC HWMP as a result of the presence of hazardous substances that remain on site after the facility (or part of the facility) has been closed or cleaned up. The types of land use restriction include deed notice, deed restriction, or a land use restriction that binds current and future owners.

Date of Government Version: 09/04/2018
Date Data Arrived at EDR: 09/05/2018
Date Made Active in Reports: 10/02/2018
Number of Days to Update: 27

Source: DTSC and SWRCB
Telephone: 916-323-3400
Last EDR Contact: 09/05/2018
Next Scheduled EDR Contact: 12/17/2018
Data Release Frequency: Semi-Annually

Records of Emergency Release Reports

HMIRS: Hazardous Materials Information Reporting System
Hazardous Materials Incident Report System. HMIRS contains hazardous material spill incidents reported to DOT.

Date of Government Version: 03/26/2018
Date Data Arrived at EDR: 03/27/2018
Date Made Active in Reports: 06/08/2018
Number of Days to Update: 73

Source: U.S. Department of Transportation
Telephone: 202-366-4555
Last EDR Contact: 09/25/2018
Next Scheduled EDR Contact: 01/07/2019
Data Release Frequency: Quarterly

CHMIRS: California Hazardous Material Incident Report System
California Hazardous Material Incident Reporting System. CHMIRS contains information on reported hazardous material incidents (accidental releases or spills).

Date of Government Version: 04/06/2018
Date Data Arrived at EDR: 04/24/2018
Date Made Active in Reports: 06/14/2018
Number of Days to Update: 51

Source: Office of Emergency Services
Telephone: 916-845-8400
Last EDR Contact: 07/27/2018
Next Scheduled EDR Contact: 11/05/2018
Data Release Frequency: Semi-Annually

LDS: Land Disposal Sites Listing (GEOTRACKER)
Land Disposal sites (Landfills) included in GeoTracker. GeoTracker is the Water Boards data management system for sites that impact, or have the potential to impact, water quality in California, with emphasis on groundwater.

Date of Government Version: 09/10/2018
Date Data Arrived at EDR: 09/12/2018
Date Made Active in Reports: 10/08/2018
Number of Days to Update: 26

Source: State Water Qualilty Control Board
Telephone: 866-480-1028
Last EDR Contact: 12/12/2018
Next Scheduled EDR Contact: 12/24/2018
Data Release Frequency: Quarterly

MCS: Military Cleanup Sites Listing (GEOTRACKER)
Military sites (consisting of: Military UST sites; Military Privatized sites; and Military Cleanup sites [formerly known as DoD non UST]) included in GeoTracker. GeoTracker is the Water Boards data management system for sites that impact, or have the potential to impact, water quality in California, with emphasis on groundwater.

Date of Government Version: 09/10/2018
Date Data Arrived at EDR: 09/12/2018
Date Made Active in Reports: 10/09/2018
Number of Days to Update: 27

Source: State Water Resources Control Board
Telephone: 866-480-1028
Last EDR Contact: 12/12/2018
Next Scheduled EDR Contact: 12/24/2018
Data Release Frequency: Quarterly

SPILLS 90: SPILLS90 data from FirstSearch
Spills 90 includes those spill and release records available exclusively from FirstSearch databases. Typically, they may include chemical, oil and/or hazardous substance spills recorded after 1990. Duplicate records that are already included in EDR incident and release records are not included in Spills 90.

Date of Government Version: 06/06/2012
Date Data Arrived at EDR: 01/03/2013
Date Made Active in Reports: 02/22/2013
Number of Days to Update: 50

Source: FirstSearch
Telephone: N/A
Last EDR Contact: 01/03/2013
Next Scheduled EDR Contact: N/A
Data Release Frequency: No Update Planned

Other Ascertainable Records

RCRA NonGen / NLR: RCRA - Non Generators / No Longer Regulated
RCRAInfo is EPA's comprehensive information system, providing access to data supporting the Resource Conservation and Recovery Act (RCRA) of 1976 and the Hazardous and Solid Waste Amendments (HSWA) of 1984. The database includes selective information on sites which generate, transport, store, treat and/or dispose of hazardous waste as defined by the Resource Conservation and Recovery Act (RCRA). Non-Generators do not presently generate hazardous waste.

Date of Government Version: 03/01/2018
Date Data Arrived at EDR: 03/28/2018
Date Made Active in Reports: 06/22/2018
Number of Days to Update: 86

Source: Environmental Protection Agency
Telephone: (415) 495-8895
Last EDR Contact: 09/19/2018
Next Scheduled EDR Contact: 01/07/2019
Data Release Frequency: Quarterly

FUDS: Formerly Used Defense Sites

The listing includes locations of Formerly Used Defense Sites properties where the US Army Corps of Engineers is actively working or will take necessary cleanup actions.

Date of Government Version: 01/31/2015
Date Data Arrived at EDR: 07/08/2015
Date Made Active in Reports: 10/13/2015
Number of Days to Update: 97

Source: U.S. Army Corps of Engineers
Telephone: 202-528-4285
Last EDR Contact: 08/24/2018
Next Scheduled EDR Contact: 12/03/2018
Data Release Frequency: Varies

DOD: Department of Defense Sites

This data set consists of federally owned or administered lands, administered by the Department of Defense, that have any area equal to or greater than 640 acres of the United States, Puerto Rico, and the U.S. Virgin Islands.

Date of Government Version: 12/31/2005
Date Data Arrived at EDR: 11/10/2006
Date Made Active in Reports: 01/11/2007
Number of Days to Update: 62

Source: USGS
Telephone: 888-275-8747
Last EDR Contact: 10/12/2018
Next Scheduled EDR Contact: 01/21/2019
Data Release Frequency: Semi-Annually

FEDLAND: Federal and Indian Lands

Federally and Indian administrated lands of the United States. Lands included are administrated by: Army Corps of Engineers, Bureau of Reclamation, National Wild and Scenic River, National Wildlife Refuge, Public Domain Land, Wilderness, Wilderness Study Area, Wildlife Management Area, Bureau of Indian Affairs, Bureau of Land Management, Department of Justice, Forest Service, Fish and Wildlife Service, National Park Service.

Date of Government Version: 12/31/2005
Date Data Arrived at EDR: 02/06/2006
Date Made Active in Reports: 01/11/2007
Number of Days to Update: 339

Source: U.S. Geological Survey
Telephone: 888-275-8747
Last EDR Contact: 10/12/2018
Next Scheduled EDR Contact: 01/21/2019
Data Release Frequency: N/A

SCRD DRYCLEANERS: State Coalition for Remediation of Drycleaners Listing

The State Coalition for Remediation of Drycleaners was established in 1998, with support from the U.S. EPA Office of Superfund Remediation and Technology Innovation. It is comprised of representatives of states with established drycleaner remediation programs. Currently the member states are Alabama, Connecticut, Florida, Illinois, Kansas, Minnesota, Missouri, North Carolina, Oregon, South Carolina, Tennessee, Texas, and Wisconsin.

Date of Government Version: 01/01/2017
Date Data Arrived at EDR: 02/03/2017
Date Made Active in Reports: 04/07/2017
Number of Days to Update: 63

Source: Environmental Protection Agency
Telephone: 615-532-8599
Last EDR Contact: 08/17/2018
Next Scheduled EDR Contact: 11/26/2018
Data Release Frequency: Varies

US FIN ASSUR: Financial Assurance Information

All owners and operators of facilities that treat, store, or dispose of hazardous waste are required to provide proof that they will have sufficient funds to pay for the clean up, closure, and post-closure care of their facilities.

Date of Government Version: 05/31/2018
Date Data Arrived at EDR: 06/27/2018
Date Made Active in Reports: 10/05/2018
Number of Days to Update: 100

Source: Environmental Protection Agency
Telephone: 202-566-1917
Last EDR Contact: 09/25/2018
Next Scheduled EDR Contact: 01/07/2019
Data Release Frequency: Quarterly

GOVERNMENT RECORDS SEARCHED / DATA CURRENCY TRACKING

EPA WATCH LIST: EPA WATCH LIST

EPA maintains a "Watch List" to facilitate dialogue between EPA, state and local environmental agencies on enforcement matters relating to facilities with alleged violations identified as either significant or high priority. Being on the Watch List does not mean that the facility has actually violated the law only that an investigation by EPA or a state or local environmental agency has led those organizations to allege that an unproven violation has in fact occurred. Being on the Watch List does not represent a higher level of concern regarding the alleged violations that were detected, but instead indicates cases requiring additional dialogue between EPA, state and local agencies - primarily because of the length of time the alleged violation has gone unaddressed or unresolved.

Date of Government Version: 08/30/2013
Date Data Arrived at EDR: 03/21/2014
Date Made Active in Reports: 06/17/2014
Number of Days to Update: 88

Source: Environmental Protection Agency
Telephone: 617-520-3000
Last EDR Contact: 08/03/2018
Next Scheduled EDR Contact: 11/19/2018
Data Release Frequency: Quarterly

2020 COR ACTION: 2020 Corrective Action Program List

The EPA has set ambitious goals for the RCRA Corrective Action program by creating the 2020 Corrective Action Universe. This RCRA cleanup baseline includes facilities expected to need corrective action. The 2020 universe contains a wide variety of sites. Some properties are heavily contaminated while others were contaminated but have since been cleaned up. Still others have not been fully investigated yet, and may require little or no remediation. Inclusion in the 2020 Universe does not necessarily imply failure on the part of a facility to meet its RCRA obligations.

Date of Government Version: 09/30/2017
Date Data Arrived at EDR: 05/08/2018
Date Made Active in Reports: 07/20/2018
Number of Days to Update: 73

Source: Environmental Protection Agency
Telephone: 703-308-4044
Last EDR Contact: 08/10/2018
Next Scheduled EDR Contact: 11/19/2018
Data Release Frequency: Varies

TSCA: Toxic Substances Control Act

Toxic Substances Control Act. TSCA identifies manufacturers and importers of chemical substances included on the TSCA Chemical Substance Inventory list. It includes data on the production volume of these substances by plant site.

Date of Government Version: 12/31/2016
Date Data Arrived at EDR: 06/21/2017
Date Made Active in Reports: 01/05/2018
Number of Days to Update: 198

Source: EPA
Telephone: 202-260-5521
Last EDR Contact: 09/21/2018
Next Scheduled EDR Contact: 12/31/2018
Data Release Frequency: Every 4 Years

TRIS: Toxic Chemical Release Inventory System

Toxic Release Inventory System. TRIS identifies facilities which release toxic chemicals to the air, water and land in reportable quantities under SARA Title III Section 313.

Date of Government Version: 12/31/2016
Date Data Arrived at EDR: 01/10/2018
Date Made Active in Reports: 01/12/2018
Number of Days to Update: 2

Source: EPA
Telephone: 202-566-0250
Last EDR Contact: 08/24/2018
Next Scheduled EDR Contact: 12/03/2018
Data Release Frequency: Annually

SSTS: Section 7 Tracking Systems

Section 7 of the Federal Insecticide, Fungicide and Rodenticide Act, as amended (92 Stat. 829) requires all registered pesticide-producing establishments to submit a report to the Environmental Protection Agency by March 1st each year. Each establishment must report the types and amounts of pesticides, active ingredients and devices being produced, and those having been produced and sold or distributed in the past year.

Date of Government Version: 12/31/2009
Date Data Arrived at EDR: 12/10/2010
Date Made Active in Reports: 02/25/2011
Number of Days to Update: 77

Source: EPA
Telephone: 202-564-4203
Last EDR Contact: 10/24/2018
Next Scheduled EDR Contact: 02/04/2019
Data Release Frequency: Annually

ROD: Records Of Decision

Record of Decision. ROD documents mandate a permanent remedy at an NPL (Superfund) site containing technical and health information to aid in the cleanup.

Date of Government Version: 07/17/2018
Date Data Arrived at EDR: 08/09/2018
Date Made Active in Reports: 10/05/2018
Number of Days to Update: 57

Source: EPA
Telephone: 703-416-0223
Last EDR Contact: 10/04/2018
Next Scheduled EDR Contact: 12/17/2018
Data Release Frequency: Annually

RMP: Risk Management Plans

When Congress passed the Clean Air Act Amendments of 1990, it required EPA to publish regulations and guidance for chemical accident prevention at facilities using extremely hazardous substances. The Risk Management Program Rule (RMP Rule) was written to implement Section 112(r) of these amendments. The rule, which built upon existing industry codes and standards, requires companies of all sizes that use certain flammable and toxic substances to develop a Risk Management Program, which includes a(n): Hazard assessment that details the potential effects of an accidental release, an accident history of the last five years, and an evaluation of worst-case and alternative accidental releases; Prevention program that includes safety precautions and maintenance, monitoring, and employee training measures; and Emergency response program that spells out emergency health care, employee training measures and procedures for informing the public and response agencies (e.g the fire department) should an accident occur.

Date of Government Version: 08/01/2018
Date Data Arrived at EDR: 08/22/2018
Date Made Active in Reports: 10/05/2018
Number of Days to Update: 44

Source: Environmental Protection Agency
Telephone: 202-564-8600
Last EDR Contact: 10/23/2018
Next Scheduled EDR Contact: 02/04/2019
Data Release Frequency: Varies

RAATS: RCRA Administrative Action Tracking System

RCRA Administration Action Tracking System. RAATS contains records based on enforcement actions issued under RCRA pertaining to major violators and includes administrative and civil actions brought by the EPA. For administration actions after September 30, 1995, data entry in the RAATS database was discontinued. EPA will retain a copy of the database for historical records. It was necessary to terminate RAATS because a decrease in agency resources made it impossible to continue to update the information contained in the database.

Date of Government Version: 04/17/1995
Date Data Arrived at EDR: 07/03/1995
Date Made Active in Reports: 08/07/1995
Number of Days to Update: 35

Source: EPA
Telephone: 202-564-4104
Last EDR Contact: 06/02/2008
Next Scheduled EDR Contact: 09/01/2008
Data Release Frequency: No Update Planned

PRP: Potentially Responsible Parties

A listing of verified Potentially Responsible Parties

Date of Government Version: 10/25/2013
Date Data Arrived at EDR: 10/17/2014
Date Made Active in Reports: 10/20/2014
Number of Days to Update: 3

Source: EPA
Telephone: 202-564-6023
Last EDR Contact: 10/04/2018
Next Scheduled EDR Contact: 11/19/2018
Data Release Frequency: Quarterly

PADS: PCB Activity Database System

PCB Activity Database. PADS Identifies generators, transporters, commercial storers and/or brokers and disposers of PCB's who are required to notify the EPA of such activities.

Date of Government Version: 06/01/2017
Date Data Arrived at EDR: 06/09/2017
Date Made Active in Reports: 10/13/2017
Number of Days to Update: 126

Source: EPA
Telephone: 202-566-0500
Last EDR Contact: 10/11/2018
Next Scheduled EDR Contact: 01/21/2019
Data Release Frequency: Annually

ICIS: Integrated Compliance Information System

The Integrated Compliance Information System (ICIS) supports the information needs of the national enforcement and compliance program as well as the unique needs of the National Pollutant Discharge Elimination System (NPDES) program.

Date of Government Version: 11/18/2016
Date Data Arrived at EDR: 11/23/2016
Date Made Active in Reports: 02/10/2017
Number of Days to Update: 79

Source: Environmental Protection Agency
Telephone: 202-564-2501
Last EDR Contact: 10/09/2018
Next Scheduled EDR Contact: 01/21/2019
Data Release Frequency: Quarterly

FTTS: FIFRA/ TSCA Tracking System - FIFRA (Federal Insecticide, Fungicide, & Rodenticide Act)/TSCA (Toxic Substances Control Act)

FTTS tracks administrative cases and pesticide enforcement actions and compliance activities related to FIFRA, TSCA and EPCRA (Emergency Planning and Community Right-to-Know Act). To maintain currency, EDR contacts the Agency on a quarterly basis.

Date of Government Version: 04/09/2009
Date Data Arrived at EDR: 04/16/2009
Date Made Active in Reports: 05/11/2009
Number of Days to Update: 25

Source: EPA/Office of Prevention, Pesticides and Toxic Substances
Telephone: 202-566-1667
Last EDR Contact: 08/18/2017
Next Scheduled EDR Contact: 12/04/2017
Data Release Frequency: Quarterly

FTTS INSP: FIFRA/ TSCA Tracking System - FIFRA (Federal Insecticide, Fungicide, & Rodenticide Act)/TSCA (Toxic Substances Control Act)

A listing of FIFRA/TSCA Tracking System (FTTS) inspections and enforcements.

Date of Government Version: 04/09/2009
Date Data Arrived at EDR: 04/16/2009
Date Made Active in Reports: 05/11/2009
Number of Days to Update: 25

Source: EPA
Telephone: 202-566-1667
Last EDR Contact: 08/18/2017
Next Scheduled EDR Contact: 12/04/2017
Data Release Frequency: Quarterly

MLTS: Material Licensing Tracking System

MLTS is maintained by the Nuclear Regulatory Commission and contains a list of approximately 8,100 sites which possess or use radioactive materials and which are subject to NRC licensing requirements. To maintain currency, EDR contacts the Agency on a quarterly basis.

Date of Government Version: 08/30/2016
Date Data Arrived at EDR: 09/08/2016
Date Made Active in Reports: 10/21/2016
Number of Days to Update: 43

Source: Nuclear Regulatory Commission
Telephone: 301-415-7169
Last EDR Contact: 09/28/2018
Next Scheduled EDR Contact: 11/05/2018
Data Release Frequency: Quarterly

COAL ASH DOE: Steam-Electric Plant Operation Data

A listing of power plants that store ash in surface ponds.

Date of Government Version: 12/31/2005
Date Data Arrived at EDR: 08/07/2009
Date Made Active in Reports: 10/22/2009
Number of Days to Update: 76

Source: Department of Energy
Telephone: 202-586-8719
Last EDR Contact: 09/07/2018
Next Scheduled EDR Contact: 12/17/2018
Data Release Frequency: Varies

COAL ASH EPA: Coal Combustion Residues Surface Impoundments List

A listing of coal combustion residues surface impoundments with high hazard potential ratings.

Date of Government Version: 07/01/2014
Date Data Arrived at EDR: 09/10/2014
Date Made Active in Reports: 10/20/2014
Number of Days to Update: 40

Source: Environmental Protection Agency
Telephone: N/A
Last EDR Contact: 09/04/2018
Next Scheduled EDR Contact: 12/17/2018
Data Release Frequency: Varies

PCB TRANSFORMER: PCB Transformer Registration Database
The database of PCB transformer registrations that includes all PCB registration submittals.

Date of Government Version: 05/24/2017
Date Data Arrived at EDR: 11/30/2017
Date Made Active in Reports: 12/15/2017
Number of Days to Update: 15
Source: Environmental Protection Agency
Telephone: 202-566-0517
Last EDR Contact: 07/27/2018
Next Scheduled EDR Contact: 11/05/2018
Data Release Frequency: Varies

RADINFO: Radiation Information Database
The Radiation Information Database (RADINFO) contains information about facilities that are regulated by U.S. Environmental Protection Agency (EPA) regulations for radiation and radioactivity.

Date of Government Version: 07/02/2018
Date Data Arrived at EDR: 07/05/2018
Date Made Active in Reports: 10/05/2018
Number of Days to Update: 92
Source: Environmental Protection Agency
Telephone: 202-343-9775
Last EDR Contact: 10/03/2018
Next Scheduled EDR Contact: 01/14/2019
Data Release Frequency: Quarterly

HIST FTTS: FIFRA/TSCA Tracking System Administrative Case Listing
A complete administrative case listing from the FIFRA/TSCA Tracking System (FTTS) for all ten EPA regions. The information was obtained from the National Compliance Database (NCDB). NCDB supports the implementation of FIFRA (Federal Insecticide, Fungicide, and Rodenticide Act) and TSCA (Toxic Substances Control Act). Some EPA regions are now closing out records. Because of that, and the fact that some EPA regions are not providing EPA Headquarters with updated records, it was decided to create a HIST FTTS database. It included records that may not be included in the newer FTTS database updates. This database is no longer updated.

Date of Government Version: 10/19/2006
Date Data Arrived at EDR: 03/01/2007
Date Made Active in Reports: 04/10/2007
Number of Days to Update: 40
Source: Environmental Protection Agency
Telephone: 202-564-2501
Last EDR Contact: 12/17/2007
Next Scheduled EDR Contact: 03/17/2008
Data Release Frequency: No Update Planned

HIST FTTS INSP: FIFRA/TSCA Tracking System Inspection & Enforcement Case Listing
A complete inspection and enforcement case listing from the FIFRA/TSCA Tracking System (FTTS) for all ten EPA regions. The information was obtained from the National Compliance Database (NCDB). NCDB supports the implementation of FIFRA (Federal Insecticide, Fungicide, and Rodenticide Act) and TSCA (Toxic Substances Control Act). Some EPA regions are now closing out records. Because of that, and the fact that some EPA regions are not providing EPA Headquarters with updated records, it was decided to create a HIST FTTS database. It included records that may not be included in the newer FTTS database updates. This database is no longer updated.

Date of Government Version: 10/19/2006
Date Data Arrived at EDR: 03/01/2007
Date Made Active in Reports: 04/10/2007
Number of Days to Update: 40
Source: Environmental Protection Agency
Telephone: 202-564-2501
Last EDR Contact: 12/17/2008
Next Scheduled EDR Contact: 03/17/2008
Data Release Frequency: No Update Planned

DOT OPS: Incident and Accident Data
Department of Transporation, Office of Pipeline Safety Incident and Accident data.

Date of Government Version: 07/31/2012
Date Data Arrived at EDR: 08/07/2012
Date Made Active in Reports: 09/18/2012
Number of Days to Update: 42
Source: Department of Transporation, Office of Pipeline Safety
Telephone: 202-366-4595
Last EDR Contact: 08/09/2018
Next Scheduled EDR Contact: 11/12/2018
Data Release Frequency: Varies

CONSENT: Superfund (CERCLA) Consent Decrees
Major legal settlements that establish responsibility and standards for cleanup at NPL (Superfund) sites. Released periodically by United States District Courts after settlement by parties to litigation matters.

Date of Government Version: 06/30/2018
Date Data Arrived at EDR: 07/17/2018
Date Made Active in Reports: 10/05/2018
Number of Days to Update: 80

Source: Department of Justice, Consent Decree Library
Telephone: Varies
Last EDR Contact: 10/01/2018
Next Scheduled EDR Contact: 12/31/2018
Data Release Frequency: Varies

BRS: Biennial Reporting System

The Biennial Reporting System is a national system administered by the EPA that collects data on the generation and management of hazardous waste. BRS captures detailed data from two groups: Large Quantity Generators (LQG) and Treatment, Storage, and Disposal Facilities.

Date of Government Version: 12/31/2015
Date Data Arrived at EDR: 02/22/2017
Date Made Active in Reports: 09/28/2017
Number of Days to Update: 218

Source: EPA/NTIS
Telephone: 800-424-9346
Last EDR Contact: 08/24/2018
Next Scheduled EDR Contact: 12/03/2018
Data Release Frequency: Biennially

INDIAN RESERV: Indian Reservations

This map layer portrays Indian administered lands of the United States that have any area equal to or greater than 640 acres.

Date of Government Version: 12/31/2014
Date Data Arrived at EDR: 07/14/2015
Date Made Active in Reports: 01/10/2017
Number of Days to Update: 546

Source: USGS
Telephone: 202-208-3710
Last EDR Contact: 10/09/2018
Next Scheduled EDR Contact: 01/21/2019
Data Release Frequency: Semi-Annually

FUSRAP: Formerly Utilized Sites Remedial Action Program

DOE established the Formerly Utilized Sites Remedial Action Program (FUSRAP) in 1974 to remediate sites where radioactive contamination remained from Manhattan Project and early U.S. Atomic Energy Commission (AEC) operations.

Date of Government Version: 08/08/2017
Date Data Arrived at EDR: 09/11/2018
Date Made Active in Reports: 09/14/2018
Number of Days to Update: 3

Source: Department of Energy
Telephone: 202-586-3559
Last EDR Contact: 09/11/2018
Next Scheduled EDR Contact: 11/19/2018
Data Release Frequency: Varies

UMTRA: Uranium Mill Tailings Sites

Uranium ore was mined by private companies for federal government use in national defense programs. When the mills shut down, large piles of the sand-like material (mill tailings) remain after uranium has been extracted from the ore. Levels of human exposure to radioactive materials from the piles are low; however, in some cases tailings were used as construction materials before the potential health hazards of the tailings were recognized.

Date of Government Version: 06/23/2017
Date Data Arrived at EDR: 10/11/2017
Date Made Active in Reports: 11/03/2017
Number of Days to Update: 23

Source: Department of Energy
Telephone: 505-845-0011
Last EDR Contact: 08/20/2018
Next Scheduled EDR Contact: 12/03/2018
Data Release Frequency: Varies

LEAD SMELTER 1: Lead Smelter Sites

A listing of former lead smelter site locations.

Date of Government Version: 07/17/2018
Date Data Arrived at EDR: 08/09/2018
Date Made Active in Reports: 10/05/2018
Number of Days to Update: 57

Source: Environmental Protection Agency
Telephone: 703-603-8787
Last EDR Contact: 10/04/2018
Next Scheduled EDR Contact: 01/14/2019
Data Release Frequency: Varies

LEAD SMELTER 2: Lead Smelter Sites

A list of several hundred sites in the U.S. where secondary lead smelting was done from 1931and 1964. These sites may pose a threat to public health through ingestion or inhalation of contaminated soil or dust

Date of Government Version: 04/05/2001
Date Data Arrived at EDR: 10/27/2010
Date Made Active in Reports: 12/02/2010
Number of Days to Update: 36

Source: American Journal of Public Health
Telephone: 703-305-6451
Last EDR Contact: 12/02/2009
Next Scheduled EDR Contact: N/A
Data Release Frequency: No Update Planned

US AIRS (AFS): Aerometric Information Retrieval System Facility Subsystem (AFS)

The database is a sub-system of Aerometric Information Retrieval System (AIRS). AFS contains compliance data on air pollution point sources regulated by the U.S. EPA and/or state and local air regulatory agencies. This information comes from source reports by various stationary sources of air pollution, such as electric power plants, steel mills, factories, and universities, and provides information about the air pollutants they produce. Action, air program, air program pollutant, and general level plant data. It is used to track emissions and compliance data from industrial plants.

Date of Government Version: 10/12/2016
Date Data Arrived at EDR: 10/26/2016
Date Made Active in Reports: 02/03/2017
Number of Days to Update: 100

Source: EPA
Telephone: 202-564-2496
Last EDR Contact: 09/26/2017
Next Scheduled EDR Contact: 01/08/2018
Data Release Frequency: Annually

US AIRS MINOR: Air Facility System Data

A listing of minor source facilities.

Date of Government Version: 10/12/2016
Date Data Arrived at EDR: 10/26/2016
Date Made Active in Reports: 02/03/2017
Number of Days to Update: 100

Source: EPA
Telephone: 202-564-2496
Last EDR Contact: 09/26/2017
Next Scheduled EDR Contact: 01/08/2018
Data Release Frequency: Annually

US MINES: Mines Master Index File

Contains all mine identification numbers issued for mines active or opened since 1971. The data also includes violation information.

Date of Government Version: 08/01/2018
Date Data Arrived at EDR: 08/29/2018
Date Made Active in Reports: 10/05/2018
Number of Days to Update: 37

Source: Department of Labor, Mine Safety and Health Administration
Telephone: 303-231-5959
Last EDR Contact: 08/29/2018
Next Scheduled EDR Contact: 12/10/2018
Data Release Frequency: Semi-Annually

US MINES 2: Ferrous and Nonferrous Metal Mines Database Listing

This map layer includes ferrous (ferrous metal mines are facilities that extract ferrous metals, such as iron ore or molybdenum) and nonferrous (Nonferrous metal mines are facilities that extract nonferrous metals, such as gold, silver, copper, zinc, and lead) metal mines in the United States.

Date of Government Version: 12/05/2005
Date Data Arrived at EDR: 02/29/2008
Date Made Active in Reports: 04/18/2008
Number of Days to Update: 49

Source: USGS
Telephone: 703-648-7709
Last EDR Contact: 08/31/2018
Next Scheduled EDR Contact: 12/10/2018
Data Release Frequency: Varies

US MINES 3: Active Mines & Mineral Plants Database Listing

Active Mines and Mineral Processing Plant operations for commodities monitored by the Minerals Information Team of the USGS.

Date of Government Version: 04/14/2011
Date Data Arrived at EDR: 06/08/2011
Date Made Active in Reports: 09/13/2011
Number of Days to Update: 97

Source: USGS
Telephone: 703-648-7709
Last EDR Contact: 08/31/2018
Next Scheduled EDR Contact: 12/10/2018
Data Release Frequency: Varies

ABANDONED MINES: Abandoned Mines

An inventory of land and water impacted by past mining (primarily coal mining) is maintained by OSMRE to provide information needed to implement the Surface Mining Control and Reclamation Act of 1977 (SMCRA). The inventory contains information on the location, type, and extent of AML impacts, as well as, information on the cost associated with the reclamation of those problems. The inventory is based upon field surveys by State, Tribal, and OSMRE program officials. It is dynamic to the extent that it is modified as new problems are identified and existing problems are reclaimed.

Date of Government Version: 09/10/2018
Date Data Arrived at EDR: 09/11/2018
Date Made Active in Reports: 09/14/2018
Number of Days to Update: 3

Source: Department of Interior
Telephone: 202-208-2609
Last EDR Contact: 09/10/2018
Next Scheduled EDR Contact: 12/24/2018
Data Release Frequency: Quarterly

FINDS: Facility Index System/Facility Registry System

Facility Index System. FINDS contains both facility information and 'pointers' to other sources that contain more detail. EDR includes the following FINDS databases in this report: PCS (Permit Compliance System), AIRS (Aerometric Information Retrieval System), DOCKET (Enforcement Docket used to manage and track information on civil judicial enforcement cases for all environmental statutes), FURS (Federal Underground Injection Control), C-DOCKET (Criminal Docket System used to track criminal enforcement actions for all environmental statutes), FFIS (Federal Facilities Information System), STATE (State Environmental Laws and Statutes), and PADS (PCB Activity Data System).

Date of Government Version: 08/07/2018
Date Data Arrived at EDR: 09/05/2018
Date Made Active in Reports: 10/05/2018
Number of Days to Update: 30

Source: EPA
Telephone: (415) 947-8000
Last EDR Contact: 09/18/2018
Next Scheduled EDR Contact: 12/17/2018
Data Release Frequency: Quarterly

UXO: Unexploded Ordnance Sites

A listing of unexploded ordnance site locations

Date of Government Version: 09/30/2017
Date Data Arrived at EDR: 06/19/2018
Date Made Active in Reports: 09/14/2018
Number of Days to Update: 87

Source: Department of Defense
Telephone: 703-704-1564
Last EDR Contact: 10/15/2018
Next Scheduled EDR Contact: 01/28/2019
Data Release Frequency: Varies

DOCKET HWC: Hazardous Waste Compliance Docket Listing

A complete list of the Federal Agency Hazardous Waste Compliance Docket Facilities.

Date of Government Version: 05/31/2018
Date Data Arrived at EDR: 07/26/2018
Date Made Active in Reports: 10/05/2018
Number of Days to Update: 71

Source: Environmental Protection Agency
Telephone: 202-564-0527
Last EDR Contact: 08/31/2018
Next Scheduled EDR Contact: 12/10/2018
Data Release Frequency: Varies

ECHO: Enforcement & Compliance History Information

ECHO provides integrated compliance and enforcement information for about 800,000 regulated facilities nationwide.

Date of Government Version: 09/02/2018
Date Data Arrived at EDR: 09/05/2018
Date Made Active in Reports: 09/14/2018
Number of Days to Update: 9

Source: Environmental Protection Agency
Telephone: 202-564-2280
Last EDR Contact: 09/05/2018
Next Scheduled EDR Contact: 12/17/2018
Data Release Frequency: Quarterly

FUELS PROGRAM: EPA Fuels Program Registered Listing

This listing includes facilities that are registered under the Part 80 (Code of Federal Regulations) EPA Fuels Programs. All companies now are required to submit new and updated registrations.

Date of Government Version: 08/22/2018
Date Data Arrived at EDR: 08/22/2018
Date Made Active in Reports: 10/05/2018
Number of Days to Update: 44

Source: EPA
Telephone: 800-385-6164
Last EDR Contact: 08/22/2018
Next Scheduled EDR Contact: 12/03/2018
Data Release Frequency: Quarterly

CA BOND EXP. PLAN: Bond Expenditure Plan

Department of Health Services developed a site-specific expenditure plan as the basis for an appropriation of Hazardous Substance Cleanup Bond Act funds. It is not updated.

Date of Government Version: 01/01/1989
Date Data Arrived at EDR: 07/27/1994
Date Made Active in Reports: 08/02/1994
Number of Days to Update: 6

Source: Department of Health Services
Telephone: 916-255-2118
Last EDR Contact: 05/31/1994
Next Scheduled EDR Contact: N/A
Data Release Frequency: No Update Planned

CORTESE: "Cortese" Hazardous Waste & Substances Sites List

The sites for the list are designated by the State Water Resource Control Board (LUST), the Integrated Waste Board (SWF/LS), and the Department of Toxic Substances Control (Cal-Sites).

Date of Government Version: 09/24/2018
Date Data Arrived at EDR: 09/25/2018
Date Made Active in Reports: 10/16/2018
Number of Days to Update: 21

Source: CAL EPA/Office of Emergency Information
Telephone: 916-323-3400
Last EDR Contact: 09/25/2018
Next Scheduled EDR Contact: 01/07/2019
Data Release Frequency: Quarterly

CUPA SAN FRANCISCO CO: CUPA Facility Listing

Cupa facilities

Date of Government Version: 09/11/2018
Date Data Arrived at EDR: 09/12/2018
Date Made Active in Reports: 09/19/2018
Number of Days to Update: 7

Source: San Francisco County Department of Environmental Health
Telephone: 415-252-3896
Last EDR Contact: 08/01/2018
Next Scheduled EDR Contact: 11/19/2018
Data Release Frequency: Varies

CUPA LIVERMORE-PLEASANTON: CUPA Facility Listing

list of facilities associated with the various CUPA programs in Livermore-Pleasanton

Date of Government Version: 04/03/2018
Date Data Arrived at EDR: 05/07/2018
Date Made Active in Reports: 06/15/2018
Number of Days to Update: 39

Source: Livermore-Pleasanton Fire Department
Telephone: 925-454-2361
Last EDR Contact: 08/24/2018
Next Scheduled EDR Contact: 11/26/2018
Data Release Frequency: Varies

DRYCLEAN SOUTH COAST: South Coast Air Quality Management District Drycleaner Listing

A listing of dry cleaners in the South Coast Air Quality Management District

Date of Government Version: 08/24/2018
Date Data Arrived at EDR: 08/30/2018
Date Made Active in Reports: 10/01/2018
Number of Days to Update: 32

Source: South Coast Air Quality Management District
Telephone: 909-396-3211
Last EDR Contact: 10/05/2018
Next Scheduled EDR Contact: 12/10/2018
Data Release Frequency: Varies

DRYCLEAN AVAQMD: Antelope Valley Air Quality Management District Drycleaner Listing

A listing of dry cleaners in the Antelope Valley Air Quality Management District.

Date of Government Version: 06/25/2018
Date Data Arrived at EDR: 06/28/2018
Date Made Active in Reports: 08/06/2018
Number of Days to Update: 39

Source: Antelope Valley Air Quality Management District
Telephone: 661-723-8070
Last EDR Contact: 10/15/2018
Next Scheduled EDR Contact: 12/17/2018
Data Release Frequency: Varies

DRYCLEANERS: Cleaner Facilities

A list of drycleaner related facilities that have EPA ID numbers. These are facilities with certain SIC codes: power laundries, family and commercial; garment pressing and cleaner's agents; linen supply; coin-operated laundries and cleaning; drycleaning plants, except rugs; carpet and upholster cleaning; industrial launderers; laundry and garment services.

Date of Government Version: 05/31/2018
Date Data Arrived at EDR: 06/20/2018
Date Made Active in Reports: 08/06/2018
Number of Days to Update: 47

Source: Department of Toxic Substance Control
Telephone: 916-327-4498
Last EDR Contact: 08/29/2018
Next Scheduled EDR Contact: 12/17/2018
Data Release Frequency: Annually

EMI: Emissions Inventory Data

Toxics and criteria pollutant emissions data collected by the ARB and local air pollution agencies.

Date of Government Version: 12/31/2017
Date Data Arrived at EDR: 06/20/2018
Date Made Active in Reports: 08/06/2018
Number of Days to Update: 47

Source: California Air Resources Board
Telephone: 916-322-2990
Last EDR Contact: 09/21/2018
Next Scheduled EDR Contact: 12/31/2018
Data Release Frequency: Varies

ENF: Enforcement Action Listing

A listing of Water Board Enforcement Actions. Formal is everything except Oral/Verbal Communication, Notice of Violation, Expedited Payment Letter, and Staff Enforcement Letter.

Date of Government Version: 08/01/2018
Date Data Arrived at EDR: 08/02/2018
Date Made Active in Reports: 09/07/2018
Number of Days to Update: 36

Source: State Water Resoruces Control Board
Telephone: 916-445-9379
Last EDR Contact: 10/22/2018
Next Scheduled EDR Contact: 02/04/2019
Data Release Frequency: Varies

Financial Assurance 1: Financial Assurance Information Listing

Financial Assurance information

Date of Government Version: 07/17/2018
Date Data Arrived at EDR: 07/24/2018
Date Made Active in Reports: 09/10/2018
Number of Days to Update: 48

Source: Department of Toxic Substances Control
Telephone: 916-255-3628
Last EDR Contact: 10/22/2018
Next Scheduled EDR Contact: 02/04/2019
Data Release Frequency: Varies

Financial Assurance 2: Financial Assurance Information Listing

A listing of financial assurance information for solid waste facilities. Financial assurance is intended to ensure that resources are available to pay for the cost of closure, post-closure care, and corrective measures if the owner or operator of a regulated facility is unable or unwilling to pay.

Date of Government Version: 08/14/2018
Date Data Arrived at EDR: 08/16/2018
Date Made Active in Reports: 09/10/2018
Number of Days to Update: 25

Source: California Integrated Waste Management Board
Telephone: 916-341-6066
Last EDR Contact: 08/07/2018
Next Scheduled EDR Contact: 11/26/2018
Data Release Frequency: Varies

HAZNET: Facility and Manifest Data

Facility and Manifest Data. The data is extracted from the copies of hazardous waste manifests received each year by the DTSC. The annual volume of manifests is typically 700,000 - 1,000,000 annually, representing approximately 350,000 - 500,000 shipments. Data are from the manifests submitted without correction, and therefore many contain some invalid values for data elements such as generator ID, TSD ID, waste category, and disposal method. This database begins with calendar year 1993.

Date of Government Version: 12/31/2016
Date Data Arrived at EDR: 07/12/2017
Date Made Active in Reports: 10/17/2017
Number of Days to Update: 97

Source: California Environmental Protection Agency
Telephone: 916-255-1136
Last EDR Contact: 10/10/2018
Next Scheduled EDR Contact: 01/21/2019
Data Release Frequency: Annually

ICE: ICE
Contains data pertaining to the Permitted Facilities with Inspections / Enforcements sites tracked in Envirostor.

Date of Government Version: 08/20/2018
Date Data Arrived at EDR: 08/21/2018
Date Made Active in Reports: 09/10/2018
Number of Days to Update: 20

Source: Department of Toxic Subsances Control
Telephone: 877-786-9427
Last EDR Contact: 08/21/2018
Next Scheduled EDR Contact: 12/03/2018
Data Release Frequency: Quarterly

HIST CORTESE: Hazardous Waste & Substance Site List
The sites for the list are designated by the State Water Resource Control Board [LUST], the Integrated Waste Board [SWF/LS], and the Department of Toxic Substances Control [CALSITES]. This listing is no longer updated by the state agency.

Date of Government Version: 04/01/2001
Date Data Arrived at EDR: 01/22/2009
Date Made Active in Reports: 04/08/2009
Number of Days to Update: 76

Source: Department of Toxic Substances Control
Telephone: 916-323-3400
Last EDR Contact: 01/22/2009
Next Scheduled EDR Contact: N/A
Data Release Frequency: No Update Planned

HWP: EnviroStor Permitted Facilities Listing
Detailed information on permitted hazardous waste facilities and corrective action ("cleanups") tracked in EnviroStor.

Date of Government Version: 08/20/2018
Date Data Arrived at EDR: 08/21/2018
Date Made Active in Reports: 09/10/2018
Number of Days to Update: 20

Source: Department of Toxic Substances Control
Telephone: 916-323-3400
Last EDR Contact: 08/21/2018
Next Scheduled EDR Contact: 12/03/2018
Data Release Frequency: Quarterly

HWT: Registered Hazardous Waste Transporter Database
A listing of hazardous waste transporters. In California, unless specifically exempted, it is unlawful for any person to transport hazardous wastes unless the person holds a valid registration issued by DTSC. A hazardous waste transporter registration is valid for one year and is assigned a unique registration number.

Date of Government Version: 07/09/2018
Date Data Arrived at EDR: 07/11/2018
Date Made Active in Reports: 08/24/2018
Number of Days to Update: 44

Source: Department of Toxic Substances Control
Telephone: 916-440-7145
Last EDR Contact: 10/10/2018
Next Scheduled EDR Contact: 01/21/2019
Data Release Frequency: Quarterly

MINES: Mines Site Location Listing
A listing of mine site locations from the Office of Mine Reclamation.

Date of Government Version: 09/10/2018
Date Data Arrived at EDR: 09/12/2018
Date Made Active in Reports: 10/09/2018
Number of Days to Update: 27

Source: Department of Conservation
Telephone: 916-322-1080
Last EDR Contact: 09/12/2018
Next Scheduled EDR Contact: 12/24/2018
Data Release Frequency: Quarterly

MWMP: Medical Waste Management Program Listing
The Medical Waste Management Program (MWMP) ensures the proper handling and disposal of medical waste by permitting and inspecting medical waste Offsite Treatment Facilities (PDF) and Transfer Stations (PDF) throughout the state. MWMP also oversees all Medical Waste Transporters.

Date of Government Version: 08/28/2018
Date Data Arrived at EDR: 09/05/2018
Date Made Active in Reports: 10/03/2018
Number of Days to Update: 28

Source: Department of Public Health
Telephone: 916-558-1784
Last EDR Contact: 09/05/2018
Next Scheduled EDR Contact: 12/17/2018
Data Release Frequency: Varies

NPDES: NPDES Permits Listing
A listing of NPDES permits, including stormwater.

Date of Government Version: 08/09/2018
Date Data Arrived at EDR: 08/10/2018
Date Made Active in Reports: 09/10/2018
Number of Days to Update: 31
Source: State Water Resources Control Board
Telephone: 916-445-9379
Last EDR Contact: 08/10/2018
Next Scheduled EDR Contact: 11/26/2018
Data Release Frequency: Quarterly

PEST LIC: Pesticide Regulation Licenses Listing
A listing of licenses and certificates issued by the Department of Pesticide Regulation. The DPR issues licenses and/or certificates to: Persons and businesses that apply or sell pesticides; Pest control dealers and brokers; Persons who advise on agricultural pesticide applications.

Date of Government Version: 09/04/2018
Date Data Arrived at EDR: 09/05/2018
Date Made Active in Reports: 10/03/2018
Number of Days to Update: 28
Source: Department of Pesticide Regulation
Telephone: 916-445-4038
Last EDR Contact: 09/05/2018
Next Scheduled EDR Contact: 12/17/2018
Data Release Frequency: Quarterly

PROC: Certified Processors Database
A listing of certified processors.

Date of Government Version: 09/10/2018
Date Data Arrived at EDR: 09/12/2018
Date Made Active in Reports: 10/15/2018
Number of Days to Update: 33
Source: Department of Conservation
Telephone: 916-323-3836
Last EDR Contact: 09/12/2018
Next Scheduled EDR Contact: 12/24/2018
Data Release Frequency: Quarterly

NOTIFY 65: Proposition 65 Records
Listings of all Proposition 65 incidents reported to counties by the State Water Resources Control Board and the Regional Water Quality Control Board. This database is no longer updated by the reporting agency.

Date of Government Version: 09/19/2018
Date Data Arrived at EDR: 09/20/2018
Date Made Active in Reports: 10/19/2018
Number of Days to Update: 29
Source: State Water Resources Control Board
Telephone: 916-445-3846
Last EDR Contact: 09/17/2018
Next Scheduled EDR Contact: 12/31/2018
Data Release Frequency: No Update Planned

UIC: UIC Listing
A listing of wells identified as underground injection wells, in the California Oil and Gas Wells database.

Date of Government Version: 04/27/2018
Date Data Arrived at EDR: 06/13/2018
Date Made Active in Reports: 07/17/2018
Number of Days to Update: 34
Source: Deaprtment of Conservation
Telephone: 916-445-2408
Last EDR Contact: 09/13/2018
Next Scheduled EDR Contact: 12/24/2018
Data Release Frequency: Varies

WASTEWATER PITS: Oil Wastewater Pits Listing
Water officials discovered that oil producers have been dumping chemical-laden wastewater into hundreds of unlined pits that are operating without proper permits. Inspections completed by the Central Valley Regional Water Quality Control Board revealed the existence of previously unidentified waste sites. The water boards review found that more than one-third of the region's active disposal pits are operating without permission.

Date of Government Version: 05/08/2018
Date Data Arrived at EDR: 07/11/2018
Date Made Active in Reports: 09/13/2018
Number of Days to Update: 64
Source: RWQCB, Central Valley Region
Telephone: 559-445-5577
Last EDR Contact: 10/12/2018
Next Scheduled EDR Contact: 01/21/2019
Data Release Frequency: Varies

WDS: Waste Discharge System
Sites which have been issued waste discharge requirements.

Date of Government Version: 06/19/2007
Date Data Arrived at EDR: 06/20/2007
Date Made Active in Reports: 06/29/2007
Number of Days to Update: 9
Source: State Water Resources Control Board
Telephone: 916-341-5227
Last EDR Contact: 08/17/2018
Next Scheduled EDR Contact: 12/03/2018
Data Release Frequency: Quarterly

WIP: Well Investigation Program Case List
Well Investigation Program case in the San Gabriel and San Fernando Valley area.

Date of Government Version: 07/03/2009
Date Data Arrived at EDR: 07/21/2009
Date Made Active in Reports: 08/03/2009
Number of Days to Update: 13
Source: Los Angeles Water Quality Control Board
Telephone: 213-576-6726
Last EDR Contact: 09/25/2018
Next Scheduled EDR Contact: 01/07/2019
Data Release Frequency: Varies

CIWQS: California Integrated Water Quality System
The California Integrated Water Quality System (CIWQS) is a computer system used by the State and Regional Water Quality Control Boards to track information about places of environmental interest, manage permits and other orders, track inspections, and manage violations and enforcement activities.

Date of Government Version: 09/04/2018
Date Data Arrived at EDR: 09/05/2018
Date Made Active in Reports: 10/02/2018
Number of Days to Update: 27
Source: State Water Resources Control Board
Telephone: 866-794-4977
Last EDR Contact: 09/05/2018
Next Scheduled EDR Contact: 12/17/2018
Data Release Frequency: Varies

WDR: Waste Discharge Requirements Listing
In general, the Waste Discharge Requirements (WDRs) Program (sometimes also referred to as the "Non Chapter 15 (Non 15) Program") regulates point discharges that are exempt pursuant to Subsection 20090 of Title 27 and not subject to the Federal Water Pollution Control Act. Exemptions from Title 27 may be granted for nine categories of discharges (e.g., sewage, wastewater, etc.) that meet, and continue to meet, the preconditions listed for each specific exemption. The scope of the WDRs Program also includes the discharge of wastes classified as inert, pursuant to section 20230 of Title 27.

Date of Government Version: 09/10/2018
Date Data Arrived at EDR: 09/12/2018
Date Made Active in Reports: 10/09/2018
Number of Days to Update: 27
Source: State Water Resources Control Board
Telephone: 916-341-5810
Last EDR Contact: 09/12/2018
Next Scheduled EDR Contact: 12/24/2018
Data Release Frequency: Quarterly

WELL STIM PROJ: Well Stimulation Project (GEOTRACKER)
Includes areas of groundwater monitoring plans, a depiction of the monitoring network, and the facilities, boundaries, and subsurface characteristics of the oilfield and the features (oil and gas wells, produced water ponds, UIC wells, water supply wells, etc?) being monitored

Date of Government Version: 09/10/2018
Date Data Arrived at EDR: 09/12/2018
Date Made Active in Reports: 10/09/2018
Number of Days to Update: 27
Source: State Water Resources Control Board
Telephone: 866-480-1028
Last EDR Contact: 12/12/2018
Next Scheduled EDR Contact: 12/24/2018
Data Release Frequency: Varies

MILITARY PRIV SITES: Military Privatized Sites (GEOTRACKER)
Military privatized sites

Date of Government Version: 09/10/2018
Date Data Arrived at EDR: 09/12/2018
Date Made Active in Reports: 10/09/2018
Number of Days to Update: 27
Source: State Water Resources Control Board
Telephone: 866-480-1028
Last EDR Contact: 12/12/2018
Next Scheduled EDR Contact: 12/24/2018
Data Release Frequency: Varies

OTHER OIL GAS: Other Oil & Gas Projects Sites (GEOTRACKER)
Other Oil & Gas Projects sites

Date of Government Version: 09/10/2018
Date Data Arrived at EDR: 09/12/2018
Date Made Active in Reports: 10/09/2018
Number of Days to Update: 27

Source: State Water Resources Control Board
Telephone: 866-480-1028
Last EDR Contact: 12/12/2018
Next Scheduled EDR Contact: 12/24/2018
Data Release Frequency: Varies

CERS: CalEPA Regulated Site Portal Data
The CalEPA Regulated Site Portal database combines data about environmentally regulated sites and facilities in California into a single database. It combines data from a variety of state and federal databases, and provides an overview of regulated activities across the spectrum of environmental programs for any given location in California. These activities include hazardous materials and waste, state and federal cleanups, impacted ground and surface waters, and toxic materials

Date of Government Version: 07/23/2018
Date Data Arrived at EDR: 07/25/2018
Date Made Active in Reports: 09/05/2018
Number of Days to Update: 42

Source: California Environmental Protection Agency
Telephone: 916-323-2514
Last EDR Contact: 10/23/2018
Next Scheduled EDR Contact: 02/04/2019
Data Release Frequency: Varies

UIC GEO: Underground Injection Control Sites (GEOTRACKER)
Underground control injection sites

Date of Government Version: 09/10/2018
Date Data Arrived at EDR: 09/12/2018
Date Made Active in Reports: 10/09/2018
Number of Days to Update: 27

Source: State Water Resource Control Board
Telephone: 866-480-1028
Last EDR Contact: 12/12/2018
Next Scheduled EDR Contact: 12/24/2018
Data Release Frequency: Varies

SAMPLING POINT: Sampling Point ? Public Sites (GEOTRACKER)
Sampling point - public sites

Date of Government Version: 09/10/2018
Date Data Arrived at EDR: 09/12/2018
Date Made Active in Reports: 10/09/2018
Number of Days to Update: 27

Source: State Water Resources Control Board
Telephone: 866-480-1028
Last EDR Contact: 12/12/2018
Next Scheduled EDR Contact: 12/24/2018
Data Release Frequency: Varies

NON-CASE INFO: Non-Case Information Sites (GEOTRACKER)
Non-Case Information sites

Date of Government Version: 09/10/2018
Date Data Arrived at EDR: 09/12/2018
Date Made Active in Reports: 10/09/2018
Number of Days to Update: 27

Source: State Water Resources Control Board
Telephone: 866-480-1028
Last EDR Contact: 12/12/2018
Next Scheduled EDR Contact: 12/24/2018
Data Release Frequency: Varies

PROJECT: Project Sites (GEOTRACKER)
Projects sites

Date of Government Version: 09/10/2018
Date Data Arrived at EDR: 09/12/2018
Date Made Active in Reports: 10/09/2018
Number of Days to Update: 27

Source: State Water Resources Control Board
Telephone: 866-480-1028
Last EDR Contact: 12/12/2018
Next Scheduled EDR Contact: 12/24/2018
Data Release Frequency: Varies

PROD WATER PONDS: Produced Water Ponds Sites (GEOTRACKER)
Produced water ponds sites

Date of Government Version: 09/10/2018
Date Data Arrived at EDR: 09/12/2018
Date Made Active in Reports: 10/09/2018
Number of Days to Update: 27

Source: State Water Resources Control Board
Telephone: 866-480-1028
Last EDR Contact: 12/12/2018
Next Scheduled EDR Contact: 12/24/2018
Data Release Frequency: Varies

EDR HIGH RISK HISTORICAL RECORDS

EDR Exclusive Records

EDR MGP: EDR Proprietary Manufactured Gas Plants

The EDR Proprietary Manufactured Gas Plant Database includes records of coal gas plants (manufactured gas plants) compiled by EDR's researchers. Manufactured gas sites were used in the United States from the 1800's to 1950's to produce a gas that could be distributed and used as fuel. These plants used whale oil, rosin, coal, or a mixture of coal, oil, and water that also produced a significant amount of waste. Many of the byproducts of the gas production, such as coal tar (oily waste containing volatile and non-volatile chemicals), sludges, oils and other compounds are potentially hazardous to human health and the environment. The byproduct from this process was frequently disposed of directly at the plant site and can remain or spread slowly, serving as a continuous source of soil and groundwater contamination.

Date of Government Version: N/A
Date Data Arrived at EDR: N/A
Date Made Active in Reports: N/A
Number of Days to Update: N/A

Source: EDR, Inc.
Telephone: N/A
Last EDR Contact: N/A
Next Scheduled EDR Contact: N/A
Data Release Frequency: No Update Planned

EDR Hist Auto: EDR Exclusive Historical Auto Stations

EDR has searched selected national collections of business directories and has collected listings of potential gas station/filling station/service station sites that were available to EDR researchers. EDR's review was limited to those categories of sources that might, in EDR's opinion, include gas station/filling station/service station establishments. The categories reviewed included, but were not limited to gas, gas station, gasoline station, filling station, auto, automobile repair, auto service station, service station, etc. This database falls within a category of information EDR classifies as "High Risk Historical Records", or HRHR. EDR's HRHR effort presents unique and sometimes proprietary data about past sites and operations that typically create environmental concerns, but may not show up in current government records searches.

Date of Government Version: N/A
Date Data Arrived at EDR: N/A
Date Made Active in Reports: N/A
Number of Days to Update: N/A

Source: EDR, Inc.
Telephone: N/A
Last EDR Contact: N/A
Next Scheduled EDR Contact: N/A
Data Release Frequency: Varies

EDR Hist Cleaner: EDR Exclusive Historical Cleaners

EDR has searched selected national collections of business directories and has collected listings of potential dry cleaner sites that were available to EDR researchers. EDR's review was limited to those categories of sources that might, in EDR's opinion, include dry cleaning establishments. The categories reviewed included, but were not limited to dry cleaners, cleaners, laundry, laundromat, cleaning/laundry, wash & dry etc. This database falls within a category of information EDR classifies as "High Risk Historical Records", or HRHR. EDR's HRHR effort presents unique and sometimes proprietary data about past sites and operations that typically create environmental concerns, but may not show up in current government records searches.

Date of Government Version: N/A
Date Data Arrived at EDR: N/A
Date Made Active in Reports: N/A
Number of Days to Update: N/A

Source: EDR, Inc.
Telephone: N/A
Last EDR Contact: N/A
Next Scheduled EDR Contact: N/A
Data Release Frequency: Varies

EDR RECOVERED GOVERNMENT ARCHIVES

Exclusive Recovered Govt. Archives

RGA LF: Recovered Government Archive Solid Waste Facilities List

The EDR Recovered Government Archive Landfill database provides a list of landfills derived from historical databases and includes many records that no longer appear in current government lists. Compiled from Records formerly available from the Department of Resources Recycling and Recovery in California.

Date of Government Version: N/A
Date Data Arrived at EDR: 07/01/2013
Date Made Active in Reports: 01/13/2014
Number of Days to Update: 196

Source: Department of Resources Recycling and Recovery
Telephone: N/A
Last EDR Contact: 06/01/2012
Next Scheduled EDR Contact: N/A
Data Release Frequency: Varies

RGA LUST: Recovered Government Archive Leaking Underground Storage Tank

The EDR Recovered Government Archive Leaking Underground Storage Tank database provides a list of LUST incidents derived from historical databases and includes many records that no longer appear in current government lists. Compiled from Records formerly available from the State Water Resources Control Board in California.

Date of Government Version: N/A
Date Data Arrived at EDR: 07/01/2013
Date Made Active in Reports: 12/30/2013
Number of Days to Update: 182

Source: State Water Resources Control Board
Telephone: N/A
Last EDR Contact: 06/01/2012
Next Scheduled EDR Contact: N/A
Data Release Frequency: Varies

COUNTY RECORDS

ALAMEDA COUNTY:

CS ALAMEDA: Contaminated Sites

A listing of contaminated sites overseen by the Toxic Release Program (oil and groundwater contamination from chemical releases and spills) and the Leaking Underground Storage Tank Program (soil and ground water contamination from leaking petroleum USTs).

Date of Government Version: 08/03/2018
Date Data Arrived at EDR: 08/06/2018
Date Made Active in Reports: 09/05/2018
Number of Days to Update: 30

Source: Alameda County Environmental Health Services
Telephone: 510-567-6700
Last EDR Contact: 10/05/2018
Next Scheduled EDR Contact: 01/21/2019
Data Release Frequency: Semi-Annually

UST ALAMEDA: Underground Tanks

Underground storage tank sites located in Alameda county.

Date of Government Version: 07/06/2018
Date Data Arrived at EDR: 07/10/2018
Date Made Active in Reports: 09/11/2018
Number of Days to Update: 63

Source: Alameda County Environmental Health Services
Telephone: 510-567-6700
Last EDR Contact: 10/05/2018
Next Scheduled EDR Contact: 04/24/2047
Data Release Frequency: Semi-Annually

AMADOR COUNTY:

CUPA AMADOR: CUPA Facility List

Cupa Facility List

Date of Government Version: 07/01/2018
Date Data Arrived at EDR: 07/24/2018
Date Made Active in Reports: 08/20/2018
Number of Days to Update: 27

Source: Amador County Environmental Health
Telephone: 209-223-6439
Last EDR Contact: 08/29/2018
Next Scheduled EDR Contact: 12/17/2018
Data Release Frequency: Varies

BUTTE COUNTY:

GOVERNMENT RECORDS SEARCHED / DATA CURRENCY TRACKING

CUPA BUTTE: CUPA Facility Listing
Cupa facility list.

Date of Government Version: 04/21/2017
Date Data Arrived at EDR: 04/25/2017
Date Made Active in Reports: 08/09/2017
Number of Days to Update: 106

Source: Public Health Department
Telephone: 530-538-7149
Last EDR Contact: 10/05/2018
Next Scheduled EDR Contact: 01/21/2019
Data Release Frequency: No Update Planned

CALVERAS COUNTY:

CUPA CALVERAS: CUPA Facility Listing
Cupa Facility Listing

Date of Government Version: 08/02/2018
Date Data Arrived at EDR: 08/06/2018
Date Made Active in Reports: 08/20/2018
Number of Days to Update: 14

Source: Calveras County Environmental Health
Telephone: 209-754-6399
Last EDR Contact: 09/24/2018
Next Scheduled EDR Contact: 01/07/2019
Data Release Frequency: Quarterly

COLUSA COUNTY:

CUPA COLUSA: CUPA Facility List
Cupa facility list.

Date of Government Version: 05/23/2018
Date Data Arrived at EDR: 05/24/2018
Date Made Active in Reports: 07/13/2018
Number of Days to Update: 50

Source: Health & Human Services
Telephone: 530-458-0396
Last EDR Contact: 08/17/2018
Next Scheduled EDR Contact: 11/19/2018
Data Release Frequency: Semi-Annually

CONTRA COSTA COUNTY:

SL CONTRA COSTA: Site List
List includes sites from the underground tank, hazardous waste generator and business plan/2185 programs.

Date of Government Version: 08/20/2018
Date Data Arrived at EDR: 08/21/2018
Date Made Active in Reports: 09/11/2018
Number of Days to Update: 21

Source: Contra Costa Health Services Department
Telephone: 925-646-2286
Last EDR Contact: 07/30/2018
Next Scheduled EDR Contact: 11/12/2018
Data Release Frequency: Semi-Annually

DEL NORTE COUNTY:

CUPA DEL NORTE: CUPA Facility List
Cupa Facility list

Date of Government Version: 04/27/2018
Date Data Arrived at EDR: 05/02/2018
Date Made Active in Reports: 06/15/2018
Number of Days to Update: 44

Source: Del Norte County Environmental Health Division
Telephone: 707-465-0426
Last EDR Contact: 10/25/2018
Next Scheduled EDR Contact: 02/11/2019
Data Release Frequency: Varies

EL DORADO COUNTY:

CUPA EL DORADO: CUPA Facility List
CUPA facility list.

Date of Government Version: 09/04/2018
Date Data Arrived at EDR: 09/05/2018
Date Made Active in Reports: 09/18/2018
Number of Days to Update: 13

Source: El Dorado County Environmental Management Department
Telephone: 530-621-6623
Last EDR Contact: 07/30/2018
Next Scheduled EDR Contact: 11/12/2018
Data Release Frequency: Varies

FRESNO COUNTY:

CUPA FRESNO: CUPA Resources List
Certified Unified Program Agency. CUPA's are responsible for implementing a unified hazardous materials and hazardous waste management regulatory program. The agency provides oversight of businesses that deal with hazardous materials, operate underground storage tanks or aboveground storage tanks.

Date of Government Version: 07/11/2018
Date Data Arrived at EDR: 07/17/2018
Date Made Active in Reports: 08/30/2018
Number of Days to Update: 44

Source: Dept. of Community Health
Telephone: 559-445-3271
Last EDR Contact: 10/15/2018
Next Scheduled EDR Contact: 01/14/2019
Data Release Frequency: Semi-Annually

GLENN COUNTY:

CUPA GLENN: CUPA Facility List
Cupa facility list

Date of Government Version: 01/22/2018
Date Data Arrived at EDR: 01/24/2018
Date Made Active in Reports: 03/14/2018
Number of Days to Update: 49

Source: Glenn County Air Pollution Control District
Telephone: 830-934-6500
Last EDR Contact: 10/22/2018
Next Scheduled EDR Contact: 02/04/2019
Data Release Frequency: Varies

HUMBOLDT COUNTY:

CUPA HUMBOLDT: CUPA Facility List
CUPA facility list.

Date of Government Version: 07/11/2018
Date Data Arrived at EDR: 07/13/2018
Date Made Active in Reports: 08/22/2018
Number of Days to Update: 40

Source: Humboldt County Environmental Health
Telephone: N/A
Last EDR Contact: 08/20/2018
Next Scheduled EDR Contact: 12/03/2018
Data Release Frequency: Semi-Annually

IMPERIAL COUNTY:

CUPA IMPERIAL: CUPA Facility List
Cupa facility list.

Date of Government Version: 07/17/2018
Date Data Arrived at EDR: 07/24/2018
Date Made Active in Reports: 09/05/2018
Number of Days to Update: 43

Source: San Diego Border Field Office
Telephone: 760-339-2777
Last EDR Contact: 10/22/2018
Next Scheduled EDR Contact: 02/04/2019
Data Release Frequency: Varies

INYO COUNTY:

CUPA INYO: CUPA Facility List
Cupa facility list.

Date of Government Version: 04/02/2018
Date Data Arrived at EDR: 04/03/2018
Date Made Active in Reports: 06/14/2018
Number of Days to Update: 72

Source: Inyo County Environmental Health Services
Telephone: 760-878-0238
Last EDR Contact: 10/15/2018
Next Scheduled EDR Contact: 12/03/2018
Data Release Frequency: Varies

KERN COUNTY:

UST KERN: Underground Storage Tank Sites & Tank Listing
Kern County Sites and Tanks Listing.

Date of Government Version: 07/20/2018
Date Data Arrived at EDR: 07/25/2018
Date Made Active in Reports: 09/12/2018
Number of Days to Update: 49

Source: Kern County Environment Health Services Department
Telephone: 661-862-8700
Last EDR Contact: 07/20/2018
Next Scheduled EDR Contact: 11/19/2018
Data Release Frequency: Quarterly

KINGS COUNTY:

CUPA KINGS: CUPA Facility List
A listing of sites included in the county's Certified Unified Program Agency database. California's Secretary for Environmental Protection established the unified hazardous materials and hazardous waste regulatory program as required by chapter 6.11 of the California Health and Safety Code. The Unified Program consolidates the administration, permits, inspections, and enforcement activities.

Date of Government Version: 08/23/2018
Date Data Arrived at EDR: 08/24/2018
Date Made Active in Reports: 09/18/2018
Number of Days to Update: 25

Source: Kings County Department of Public Health
Telephone: 559-584-1411
Last EDR Contact: 08/17/2018
Next Scheduled EDR Contact: 12/03/2018
Data Release Frequency: Varies

LAKE COUNTY:

CUPA LAKE: CUPA Facility List
Cupa facility list

Date of Government Version: 08/08/2018
Date Data Arrived at EDR: 08/09/2018
Date Made Active in Reports: 08/22/2018
Number of Days to Update: 13

Source: Lake County Environmental Health
Telephone: 707-263-1164
Last EDR Contact: 10/15/2018
Next Scheduled EDR Contact: 01/28/2019
Data Release Frequency: Varies

LASSEN COUNTY:

CUPA LASSEN: CUPA Facility List
Cupa facility list

Date of Government Version: 07/27/2018
Date Data Arrived at EDR: 08/06/2018
Date Made Active in Reports: 09/05/2018
Number of Days to Update: 30

Source: Lassen County Environmental Health
Telephone: 530-251-8528
Last EDR Contact: 10/22/2018
Next Scheduled EDR Contact: 02/04/2019
Data Release Frequency: Varies

LOS ANGELES COUNTY:

GOVERNMENT RECORDS SEARCHED / DATA CURRENCY TRACKING

AOCONCERN: San Gabriel Valley Areas of Concern
San Gabriel Valley areas where VOC contamination is at or above the MCL as designated by region 9 EPA office.

Date of Government Version: 03/30/2009
Date Data Arrived at EDR: 03/31/2009
Date Made Active in Reports: 10/23/2009
Number of Days to Update: 206

Source: EPA Region 9
Telephone: 415-972-3178
Last EDR Contact: 09/17/2018
Next Scheduled EDR Contact: 12/31/2018
Data Release Frequency: No Update Planned

HMS LOS ANGELES: HMS: Street Number List
Industrial Waste and Underground Storage Tank Sites.

Date of Government Version: 07/02/2018
Date Data Arrived at EDR: 07/13/2018
Date Made Active in Reports: 09/10/2018
Number of Days to Update: 59

Source: Department of Public Works
Telephone: 626-458-3517
Last EDR Contact: 10/05/2018
Next Scheduled EDR Contact: 01/21/2019
Data Release Frequency: Semi-Annually

LF LOS ANGELES: List of Solid Waste Facilities
Solid Waste Facilities in Los Angeles County.

Date of Government Version: 07/16/2018
Date Data Arrived at EDR: 07/18/2018
Date Made Active in Reports: 08/24/2018
Number of Days to Update: 37

Source: La County Department of Public Works
Telephone: 818-458-5185
Last EDR Contact: 10/16/2018
Next Scheduled EDR Contact: 01/28/2019
Data Release Frequency: Varies

LF LOS ANGELES CITY: City of Los Angeles Landfills
Landfills owned and maintained by the City of Los Angeles.

Date of Government Version: 01/01/2018
Date Data Arrived at EDR: 05/01/2018
Date Made Active in Reports: 05/14/2018
Number of Days to Update: 13

Source: Engineering & Construction Division
Telephone: 213-473-7869
Last EDR Contact: 10/15/2018
Next Scheduled EDR Contact: 01/28/2019
Data Release Frequency: Varies

SITE MIT LOS ANGELES: Site Mitigation List
Industrial sites that have had some sort of spill or complaint.

Date of Government Version: 04/01/2018
Date Data Arrived at EDR: 04/17/2018
Date Made Active in Reports: 06/19/2018
Number of Days to Update: 63

Source: Community Health Services
Telephone: 323-890-7806
Last EDR Contact: 10/16/2018
Next Scheduled EDR Contact: 01/28/2019
Data Release Frequency: Annually

UST EL SEGUNDO: City of El Segundo Underground Storage Tank
Underground storage tank sites located in El Segundo city.

Date of Government Version: 01/21/2017
Date Data Arrived at EDR: 04/19/2017
Date Made Active in Reports: 05/10/2017
Number of Days to Update: 21

Source: City of El Segundo Fire Department
Telephone: 310-524-2236
Last EDR Contact: 10/15/2018
Next Scheduled EDR Contact: 01/28/2019
Data Release Frequency: Semi-Annually

UST LONG BEACH: City of Long Beach Underground Storage Tank
Underground storage tank sites located in the city of Long Beach.

Date of Government Version: 03/09/2017
Date Data Arrived at EDR: 03/10/2017
Date Made Active in Reports: 05/03/2017
Number of Days to Update: 54

Source: City of Long Beach Fire Department
Telephone: 562-570-2563
Last EDR Contact: 10/22/2018
Next Scheduled EDR Contact: 02/04/2019
Data Release Frequency: Annually

UST TORRANCE: City of Torrance Underground Storage Tank
Underground storage tank sites located in the city of Torrance.

Date of Government Version: 01/04/2018
Date Data Arrived at EDR: 01/05/2018
Date Made Active in Reports: 01/18/2018
Number of Days to Update: 13

Source: City of Torrance Fire Department
Telephone: 310-618-2973
Last EDR Contact: 10/05/2018
Next Scheduled EDR Contact: 01/21/2019
Data Release Frequency: Semi-Annually

MADERA COUNTY:

CUPA MADERA: CUPA Facility List
A listing of sites included in the county's Certified Unified Program Agency database. California's Secretary for Environmental Protection established the unified hazardous materials and hazardous waste regulatory program as required by chapter 6.11 of the California Health and Safety Code. The Unified Program consolidates the administration, permits, inspections, and enforcement activities.

Date of Government Version: 08/30/2018
Date Data Arrived at EDR: 09/04/2018
Date Made Active in Reports: 09/19/2018
Number of Days to Update: 15

Source: Madera County Environmental Health
Telephone: 559-675-7823
Last EDR Contact: 08/17/2018
Next Scheduled EDR Contact: 12/03/2018
Data Release Frequency: Varies

MARIN COUNTY:

UST MARIN: Underground Storage Tank Sites
Currently permitted USTs in Marin County.

Date of Government Version: 07/11/2018
Date Data Arrived at EDR: 07/17/2018
Date Made Active in Reports: 09/12/2018
Number of Days to Update: 57

Source: Public Works Department Waste Management
Telephone: 415-473-6647
Last EDR Contact: 10/01/2018
Next Scheduled EDR Contact: 01/14/2019
Data Release Frequency: Semi-Annually

MERCED COUNTY:

CUPA MERCED: CUPA Facility List
CUPA facility list.

Date of Government Version: 08/29/2018
Date Data Arrived at EDR: 08/31/2018
Date Made Active in Reports: 09/19/2018
Number of Days to Update: 19

Source: Merced County Environmental Health
Telephone: 209-381-1094
Last EDR Contact: 08/29/2018
Next Scheduled EDR Contact: 12/03/2018
Data Release Frequency: Varies

MONO COUNTY:

CUPA MONO: CUPA Facility List
CUPA Facility List

Date of Government Version: 07/18/2018
Date Data Arrived at EDR: 09/04/2018
Date Made Active in Reports: 09/19/2018
Number of Days to Update: 15

Source: Mono County Health Department
Telephone: 760-932-5580
Last EDR Contact: 08/24/2018
Next Scheduled EDR Contact: 12/10/2018
Data Release Frequency: Varies

MONTEREY COUNTY:

CUPA MONTEREY: CUPA Facility Listing
CUPA Program listing from the Environmental Health Division.

Date of Government Version: 07/30/2018
Date Data Arrived at EDR: 08/02/2018
Date Made Active in Reports: 09/05/2018
Number of Days to Update: 34

Source: Monterey County Health Department
Telephone: 831-796-1297
Last EDR Contact: 10/01/2018
Next Scheduled EDR Contact: 01/14/2019
Data Release Frequency: Varies

NAPA COUNTY:

LUST NAPA: Sites With Reported Contamination
A listing of leaking underground storage tank sites located in Napa county.

Date of Government Version: 01/09/2017
Date Data Arrived at EDR: 01/11/2017
Date Made Active in Reports: 03/02/2017
Number of Days to Update: 50

Source: Napa County Department of Environmental Management
Telephone: 707-253-4269
Last EDR Contact: 08/24/2018
Next Scheduled EDR Contact: 12/10/2018
Data Release Frequency: No Update Planned

UST NAPA: Closed and Operating Underground Storage Tank Sites
Underground storage tank sites located in Napa county.

Date of Government Version: 08/27/2018
Date Data Arrived at EDR: 08/28/2018
Date Made Active in Reports: 10/03/2018
Number of Days to Update: 36

Source: Napa County Department of Environmental Management
Telephone: 707-253-4269
Last EDR Contact: 08/24/2018
Next Scheduled EDR Contact: 12/10/2018
Data Release Frequency: No Update Planned

NEVADA COUNTY:

CUPA NEVADA: CUPA Facility List
CUPA facility list.

Date of Government Version: 07/31/2018
Date Data Arrived at EDR: 08/02/2018
Date Made Active in Reports: 09/05/2018
Number of Days to Update: 34

Source: Community Development Agency
Telephone: 530-265-1467
Last EDR Contact: 10/25/2018
Next Scheduled EDR Contact: 02/11/2019
Data Release Frequency: Varies

ORANGE COUNTY:

IND_SITE ORANGE: List of Industrial Site Cleanups
Petroleum and non-petroleum spills.

Date of Government Version: 07/13/2018
Date Data Arrived at EDR: 08/08/2018
Date Made Active in Reports: 09/10/2018
Number of Days to Update: 33

Source: Health Care Agency
Telephone: 714-834-3446
Last EDR Contact: 05/07/2018
Next Scheduled EDR Contact: 11/19/2018
Data Release Frequency: Annually

LUST ORANGE: List of Underground Storage Tank Cleanups
Orange County Underground Storage Tank Cleanups (LUST).

Date of Government Version: 07/13/2018
Date Data Arrived at EDR: 08/08/2018
Date Made Active in Reports: 09/10/2018
Number of Days to Update: 33

Source: Health Care Agency
Telephone: 714-834-3446
Last EDR Contact: 08/03/2018
Next Scheduled EDR Contact: 11/19/2018
Data Release Frequency: Quarterly

UST ORANGE: List of Underground Storage Tank Facilities
Orange County Underground Storage Tank Facilities (UST).

Date of Government Version: 07/13/2018
Date Data Arrived at EDR: 08/06/2018
Date Made Active in Reports: 09/12/2018
Number of Days to Update: 37
Source: Health Care Agency
Telephone: 714-834-3446
Last EDR Contact: 08/06/2018
Next Scheduled EDR Contact: 11/19/2018
Data Release Frequency: Quarterly

PLACER COUNTY:

MS PLACER: Master List of Facilities
List includes aboveground tanks, underground tanks and cleanup sites.

Date of Government Version: 09/04/2018
Date Data Arrived at EDR: 09/06/2018
Date Made Active in Reports: 10/03/2018
Number of Days to Update: 27
Source: Placer County Health and Human Services
Telephone: 530-745-2363
Last EDR Contact: 08/29/2018
Next Scheduled EDR Contact: 12/17/2018
Data Release Frequency: Semi-Annually

PLUMAS COUNTY:

CUPA PLUMAS: CUPA Facility List
Plumas County CUPA Program facilities.

Date of Government Version: 07/19/2018
Date Data Arrived at EDR: 07/25/2018
Date Made Active in Reports: 09/05/2018
Number of Days to Update: 42
Source: Plumas County Environmental Health
Telephone: 530-283-6355
Last EDR Contact: 10/22/2018
Next Scheduled EDR Contact: 02/04/2019
Data Release Frequency: Varies

RIVERSIDE COUNTY:

LUST RIVERSIDE: Listing of Underground Tank Cleanup Sites
Riverside County Underground Storage Tank Cleanup Sites (LUST).

Date of Government Version: 10/10/2018
Date Data Arrived at EDR: 10/12/2018
Date Made Active in Reports: 10/16/2018
Number of Days to Update: 4
Source: Department of Environmental Health
Telephone: 951-358-5055
Last EDR Contact: 09/17/2018
Next Scheduled EDR Contact: 12/31/2018
Data Release Frequency: Quarterly

UST RIVERSIDE: Underground Storage Tank Tank List
Underground storage tank sites located in Riverside county.

Date of Government Version: 07/09/2018
Date Data Arrived at EDR: 07/13/2018
Date Made Active in Reports: 09/12/2018
Number of Days to Update: 61
Source: Department of Environmental Health
Telephone: 951-358-5055
Last EDR Contact: 09/17/2018
Next Scheduled EDR Contact: 12/31/2018
Data Release Frequency: Quarterly

SACRAMENTO COUNTY:

CS SACRAMENTO: Toxic Site Clean-Up List
List of sites where unauthorized releases of potentially hazardous materials have occurred.

Date of Government Version: 05/07/2018
Date Data Arrived at EDR: 07/03/2018
Date Made Active in Reports: 08/13/2018
Number of Days to Update: 41

Source: Sacramento County Environmental Management
Telephone: 916-875-8406
Last EDR Contact: 10/02/2018
Next Scheduled EDR Contact: 01/14/2019
Data Release Frequency: Quarterly

ML SACRAMENTO: Master Hazardous Materials Facility List

Any business that has hazardous materials on site - hazardous material storage sites, underground storage tanks, waste generators.

Date of Government Version: 05/14/2018
Date Data Arrived at EDR: 07/03/2018
Date Made Active in Reports: 08/13/2018
Number of Days to Update: 41

Source: Sacramento County Environmental Management
Telephone: 916-875-8406
Last EDR Contact: 10/02/2018
Next Scheduled EDR Contact: 01/14/2019
Data Release Frequency: Quarterly

SAN BENITO COUNTY:

CUPA SAN BENITO: CUPA Facility List

Cupa facility list

Date of Government Version: 08/07/2018
Date Data Arrived at EDR: 08/09/2018
Date Made Active in Reports: 09/05/2018
Number of Days to Update: 27

Source: San Benito County Environmental Health
Telephone: N/A
Last EDR Contact: 08/01/2018
Next Scheduled EDR Contact: 11/19/2018
Data Release Frequency: Varies

SAN BERNARDINO COUNTY:

PERMITS SAN BERNARDINO: Hazardous Material Permits

This listing includes underground storage tanks, medical waste handlers/generators, hazardous materials handlers, hazardous waste generators, and waste oil generators/handlers.

Date of Government Version: 07/27/2018
Date Data Arrived at EDR: 07/31/2018
Date Made Active in Reports: 09/10/2018
Number of Days to Update: 41

Source: San Bernardino County Fire Department Hazardous Materials Division
Telephone: 909-387-3041
Last EDR Contact: 07/24/2018
Next Scheduled EDR Contact: 11/19/2018
Data Release Frequency: Quarterly

SAN DIEGO COUNTY:

HMMD SAN DIEGO: Hazardous Materials Management Division Database

The database includes: HE58 - This report contains the business name, site address, business phone number, establishment 'H' permit number, type of permit, and the business status. HE17 - In addition to providing the same information provided in the HE58 listing, HE17 provides inspection dates, violations received by the establishment, hazardous waste generated, the quantity, method of storage, treatment/disposal of waste and the hauler, and information on underground storage tanks. Unauthorized Release List - Includes a summary of environmental contamination cases in San Diego County (underground tank cases, non-tank cases, groundwater contamination, and soil contamination are included.)

Date of Government Version: 06/04/2018
Date Data Arrived at EDR: 06/06/2018
Date Made Active in Reports: 07/17/2018
Number of Days to Update: 41

Source: Hazardous Materials Management Division
Telephone: 619-338-2268
Last EDR Contact: 09/06/2018
Next Scheduled EDR Contact: 12/17/2018
Data Release Frequency: Quarterly

LF SAN DIEGO: Solid Waste Facilities
San Diego County Solid Waste Facilities.

Date of Government Version: 04/18/2018
Date Data Arrived at EDR: 04/24/2018
Date Made Active in Reports: 06/19/2018
Number of Days to Update: 56
Source: Department of Health Services
Telephone: 619-338-2209
Last EDR Contact: 10/22/2018
Next Scheduled EDR Contact: 02/04/2019
Data Release Frequency: Varies

SAN DIEGO CO LOP: Local Oversight Program Listing
A listing of all LOP release sites that are or were under the County of San Diego's jurisdiction. Included are closed or transferred cases, open cases, and cases that did not have a case type indicated. The cases without a case type are mostly complaints; however, some of them could be LOP cases.

Date of Government Version: 07/17/2018
Date Data Arrived at EDR: 07/24/2018
Date Made Active in Reports: 08/24/2018
Number of Days to Update: 31
Source: Department of Environmental Health
Telephone: 858-505-6874
Last EDR Contact: 10/22/2018
Next Scheduled EDR Contact: 02/04/2019
Data Release Frequency: Varies

SAN DIEGO CO. SAM: Environmental Case Listing
The listing contains all underground tank release cases and projects pertaining to properties contaminated with hazardous substances that are actively under review by the Site Assessment and Mitigation Program.

Date of Government Version: 03/23/2010
Date Data Arrived at EDR: 06/15/2010
Date Made Active in Reports: 07/09/2010
Number of Days to Update: 24
Source: San Diego County Department of Environmental Health
Telephone: 619-338-2371
Last EDR Contact: 08/29/2018
Next Scheduled EDR Contact: 12/17/2018
Data Release Frequency: No Update Planned

SAN FRANCISCO COUNTY:

LUST SAN FRANCISCO: Local Oversite Facilities
A listing of leaking underground storage tank sites located in San Francisco county.

Date of Government Version: 09/19/2008
Date Data Arrived at EDR: 09/19/2008
Date Made Active in Reports: 09/29/2008
Number of Days to Update: 10
Source: Department Of Public Health San Francisco County
Telephone: 415-252-3920
Last EDR Contact: 08/01/2018
Next Scheduled EDR Contact: 11/19/2018
Data Release Frequency: Quarterly

UST SAN FRANCISCO: Underground Storage Tank Information
Underground storage tank sites located in San Francisco county.

Date of Government Version: 09/17/2018
Date Data Arrived at EDR: 09/18/2018
Date Made Active in Reports: 10/03/2018
Number of Days to Update: 15
Source: Department of Public Health
Telephone: 415-252-3920
Last EDR Contact: 08/01/2018
Next Scheduled EDR Contact: 11/19/2018
Data Release Frequency: Quarterly

SAN JOAQUIN COUNTY:

UST SAN JOAQUIN: San Joaquin Co. UST
A listing of underground storage tank locations in San Joaquin county.

Date of Government Version: 06/22/2018
Date Data Arrived at EDR: 06/26/2018
Date Made Active in Reports: 07/11/2018
Number of Days to Update: 15
Source: Environmental Health Department
Telephone: N/A
Last EDR Contact: 09/17/2018
Next Scheduled EDR Contact: 12/31/2018
Data Release Frequency: Semi-Annually

SAN LUIS OBISPO COUNTY:

CUPA SAN LUIS OBISPO: CUPA Facility List
Cupa Facility List.

Date of Government Version: 08/20/2018
Date Data Arrived at EDR: 08/21/2018
Date Made Active in Reports: 09/07/2018
Number of Days to Update: 17

Source: San Luis Obispo County Public Health Department
Telephone: 805-781-5596
Last EDR Contact: 08/17/2018
Next Scheduled EDR Contact: 12/03/2018
Data Release Frequency: Varies

SAN MATEO COUNTY:

BI SAN MATEO: Business Inventory
List includes Hazardous Materials Business Plan, hazardous waste generators, and underground storage tanks.

Date of Government Version: 06/12/2018
Date Data Arrived at EDR: 06/15/2018
Date Made Active in Reports: 08/06/2018
Number of Days to Update: 52

Source: San Mateo County Environmental Health Services Division
Telephone: 650-363-1921
Last EDR Contact: 09/10/2018
Next Scheduled EDR Contact: 12/24/2018
Data Release Frequency: Annually

LUST SAN MATEO: Fuel Leak List
A listing of leaking underground storage tank sites located in San Mateo county.

Date of Government Version: 09/18/2018
Date Data Arrived at EDR: 09/20/2018
Date Made Active in Reports: 10/17/2018
Number of Days to Update: 27

Source: San Mateo County Environmental Health Services Division
Telephone: 650-363-1921
Last EDR Contact: 09/10/2018
Next Scheduled EDR Contact: 12/24/2018
Data Release Frequency: Semi-Annually

SANTA BARBARA COUNTY:

CUPA SANTA BARBARA: CUPA Facility Listing
CUPA Program Listing from the Environmental Health Services division.

Date of Government Version: 09/08/2011
Date Data Arrived at EDR: 09/09/2011
Date Made Active in Reports: 10/07/2011
Number of Days to Update: 28

Source: Santa Barbara County Public Health Department
Telephone: 805-686-8167
Last EDR Contact: 08/17/2018
Next Scheduled EDR Contact: 12/03/2018
Data Release Frequency: Varies

SANTA CLARA COUNTY:

CUPA SANTA CLARA: Cupa Facility List
Cupa facility list

Date of Government Version: 08/17/2018
Date Data Arrived at EDR: 08/22/2018
Date Made Active in Reports: 09/07/2018
Number of Days to Update: 16

Source: Department of Environmental Health
Telephone: 408-918-1973
Last EDR Contact: 08/17/2018
Next Scheduled EDR Contact: 12/03/2018
Data Release Frequency: Varies

HIST LUST SANTA CLARA: HIST LUST - Fuel Leak Site Activity Report
A listing of open and closed leaking underground storage tanks. This listing is no longer updated by the county. Leaking underground storage tanks are now handled by the Department of Environmental Health.

Date of Government Version: 03/29/2005
Date Data Arrived at EDR: 03/30/2005
Date Made Active in Reports: 04/21/2005
Number of Days to Update: 22

Source: Santa Clara Valley Water District
Telephone: 408-265-2600
Last EDR Contact: 03/23/2009
Next Scheduled EDR Contact: 06/22/2009
Data Release Frequency: No Update Planned

LUST SANTA CLARA: LOP Listing
A listing of leaking underground storage tanks located in Santa Clara county.

Date of Government Version: 03/03/2014
Date Data Arrived at EDR: 03/05/2014
Date Made Active in Reports: 03/18/2014
Number of Days to Update: 13
Source: Department of Environmental Health
Telephone: 408-918-3417
Last EDR Contact: 08/24/2018
Next Scheduled EDR Contact: 12/10/2018
Data Release Frequency: Annually

SAN JOSE HAZMAT: Hazardous Material Facilities
Hazardous material facilities, including underground storage tank sites.

Date of Government Version: 08/01/2018
Date Data Arrived at EDR: 08/06/2018
Date Made Active in Reports: 09/11/2018
Number of Days to Update: 36
Source: City of San Jose Fire Department
Telephone: 408-535-7694
Last EDR Contact: 08/01/2018
Next Scheduled EDR Contact: 11/19/2018
Data Release Frequency: Annually

SANTA CRUZ COUNTY:

CUPA SANTA CRUZ: CUPA Facility List
CUPA facility listing.

Date of Government Version: 01/21/2017
Date Data Arrived at EDR: 02/22/2017
Date Made Active in Reports: 05/23/2017
Number of Days to Update: 90
Source: Santa Cruz County Environmental Health
Telephone: 831-464-2761
Last EDR Contact: 08/17/2018
Next Scheduled EDR Contact: 12/03/2018
Data Release Frequency: Varies

SHASTA COUNTY:

CUPA SHASTA: CUPA Facility List
Cupa Facility List.

Date of Government Version: 06/15/2017
Date Data Arrived at EDR: 06/19/2017
Date Made Active in Reports: 08/09/2017
Number of Days to Update: 51
Source: Shasta County Department of Resource Management
Telephone: 530-225-5789
Last EDR Contact: 08/17/2018
Next Scheduled EDR Contact: 12/03/2018
Data Release Frequency: Varies

SOLANO COUNTY:

LUST SOLANO: Leaking Underground Storage Tanks
A listing of leaking underground storage tank sites located in Solano county.

Date of Government Version: 08/29/2018
Date Data Arrived at EDR: 09/04/2018
Date Made Active in Reports: 10/17/2018
Number of Days to Update: 43
Source: Solano County Department of Environmental Management
Telephone: 707-784-6770
Last EDR Contact: 08/29/2018
Next Scheduled EDR Contact: 12/17/2018
Data Release Frequency: Quarterly

UST SOLANO: Underground Storage Tanks
Underground storage tank sites located in Solano county.

Date of Government Version: 08/29/2018
Date Data Arrived at EDR: 09/04/2018
Date Made Active in Reports: 10/18/2018
Number of Days to Update: 44
Source: Solano County Department of Environmental Management
Telephone: 707-784-6770
Last EDR Contact: 08/29/2018
Next Scheduled EDR Contact: 12/17/2018
Data Release Frequency: Quarterly

SONOMA COUNTY:

CUPA SONOMA: Cupa Facility List
Cupa Facility list

Date of Government Version: 09/24/2018
Date Data Arrived at EDR: 09/25/2018
Date Made Active in Reports: 10/16/2018
Number of Days to Update: 21

Source: County of Sonoma Fire & Emergency Services Department
Telephone: 707-565-1174
Last EDR Contact: 09/24/2018
Next Scheduled EDR Contact: 01/07/2019
Data Release Frequency: Varies

LUST SONOMA: Leaking Underground Storage Tank Sites
A listing of leaking underground storage tank sites located in Sonoma county.

Date of Government Version: 10/02/2018
Date Data Arrived at EDR: 10/04/2018
Date Made Active in Reports: 10/25/2018
Number of Days to Update: 21

Source: Department of Health Services
Telephone: 707-565-6565
Last EDR Contact: 09/24/2018
Next Scheduled EDR Contact: 01/07/2019
Data Release Frequency: Quarterly

STANISLAUS COUNTY:

CUPA STANISLAUS: CUPA Facility List
Cupa facility list

Date of Government Version: 08/14/2018
Date Data Arrived at EDR: 08/16/2018
Date Made Active in Reports: 08/24/2018
Number of Days to Update: 8

Source: Stanislaus County Department of Ennvironmental Protection
Telephone: 209-525-6751
Last EDR Contact: 10/15/2018
Next Scheduled EDR Contact: 01/28/2019
Data Release Frequency: Varies

SUTTER COUNTY:

UST SUTTER: Underground Storage Tanks
Underground storage tank sites located in Sutter county.

Date of Government Version: 09/18/2018
Date Data Arrived at EDR: 09/20/2018
Date Made Active in Reports: 10/25/2018
Number of Days to Update: 35

Source: Sutter County Department of Agriculture
Telephone: 530-822-7500
Last EDR Contact: 09/17/2018
Next Scheduled EDR Contact: 12/17/2018
Data Release Frequency: Semi-Annually

TEHAMA COUNTY:

CUPA TEHAMA: CUPA Facility List
Cupa facilities

Date of Government Version: 07/17/2018
Date Data Arrived at EDR: 08/02/2018
Date Made Active in Reports: 09/07/2018
Number of Days to Update: 36

Source: Tehama County Department of Environmental Health
Telephone: 530-527-8020
Last EDR Contact: 08/01/2018
Next Scheduled EDR Contact: 11/19/2018
Data Release Frequency: Varies

TRINITY COUNTY:

CUPA TRINITY: CUPA Facility List
Cupa facility list

Date of Government Version: 07/17/2018
Date Data Arrived at EDR: 07/24/2018
Date Made Active in Reports: 09/07/2018
Number of Days to Update: 45

Source: Department of Toxic Substances Control
Telephone: 760-352-0381
Last EDR Contact: 10/22/2018
Next Scheduled EDR Contact: 02/04/2019
Data Release Frequency: Varies

TULARE COUNTY:

CUPA TULARE: CUPA Facility List
Cupa program facilities

Date of Government Version: 09/13/2018
Date Data Arrived at EDR: 09/14/2018
Date Made Active in Reports: 09/19/2018
Number of Days to Update: 5

Source: Tulare County Environmental Health Services Division
Telephone: 559-624-7400
Last EDR Contact: 09/13/2018
Next Scheduled EDR Contact: 11/19/2018
Data Release Frequency: Varies

TUOLUMNE COUNTY:

CUPA TUOLUMNE: CUPA Facility List
Cupa facility list

Date of Government Version: 04/23/2018
Date Data Arrived at EDR: 04/25/2018
Date Made Active in Reports: 06/25/2018
Number of Days to Update: 61

Source: Divison of Environmental Health
Telephone: 209-533-5633
Last EDR Contact: 10/22/2018
Next Scheduled EDR Contact: 02/04/2019
Data Release Frequency: Varies

VENTURA COUNTY:

BWT VENTURA: Business Plan, Hazardous Waste Producers, and Operating Underground Tanks
The BWT list indicates by site address whether the Environmental Health Division has Business Plan (B), Waste Producer (W), and/or Underground Tank (T) information.

Date of Government Version: 07/02/2018
Date Data Arrived at EDR: 07/26/2018
Date Made Active in Reports: 09/05/2018
Number of Days to Update: 41

Source: Ventura County Environmental Health Division
Telephone: 805-654-2813
Last EDR Contact: 10/22/2018
Next Scheduled EDR Contact: 02/04/2019
Data Release Frequency: Quarterly

LF VENTURA: Inventory of Illegal Abandoned and Inactive Sites
Ventura County Inventory of Closed, Illegal Abandoned, and Inactive Sites.

Date of Government Version: 12/01/2011
Date Data Arrived at EDR: 12/01/2011
Date Made Active in Reports: 01/19/2012
Number of Days to Update: 49

Source: Environmental Health Division
Telephone: 805-654-2813
Last EDR Contact: 10/01/2018
Next Scheduled EDR Contact: 01/14/2019
Data Release Frequency: Annually

LUST VENTURA: Listing of Underground Tank Cleanup Sites
Ventura County Underground Storage Tank Cleanup Sites (LUST).

Date of Government Version: 05/29/2008
Date Data Arrived at EDR: 06/24/2008
Date Made Active in Reports: 07/31/2008
Number of Days to Update: 37

Source: Environmental Health Division
Telephone: 805-654-2813
Last EDR Contact: 08/07/2018
Next Scheduled EDR Contact: 11/26/2018
Data Release Frequency: Quarterly

MED WASTE VENTURA: Medical Waste Program List
To protect public health and safety and the environment from potential exposure to disease causing agents, the Environmental Health Division Medical Waste Program regulates the generation, handling, storage, treatment and disposal of medical waste throughout the County.

Date of Government Version: 07/02/2018
Date Data Arrived at EDR: 07/26/2018
Date Made Active in Reports: 08/24/2018
Number of Days to Update: 29
Source: Ventura County Resource Management Agency
Telephone: 805-654-2813
Last EDR Contact: 10/22/2018
Next Scheduled EDR Contact: 02/04/2019
Data Release Frequency: Quarterly

UST VENTURA: Underground Tank Closed Sites List
Ventura County Operating Underground Storage Tank Sites (UST)/Underground Tank Closed Sites List.

Date of Government Version: 09/04/2018
Date Data Arrived at EDR: 09/12/2018
Date Made Active in Reports: 10/04/2018
Number of Days to Update: 22
Source: Environmental Health Division
Telephone: 805-654-2813
Last EDR Contact: 09/12/2018
Next Scheduled EDR Contact: 12/24/2018
Data Release Frequency: Quarterly

YOLO COUNTY:

UST YOLO: Underground Storage Tank Comprehensive Facility Report
Underground storage tank sites located in Yolo county.

Date of Government Version: 06/20/2018
Date Data Arrived at EDR: 07/03/2018
Date Made Active in Reports: 07/12/2018
Number of Days to Update: 9
Source: Yolo County Department of Health
Telephone: 530-666-8646
Last EDR Contact: 10/15/2018
Next Scheduled EDR Contact: 01/14/2019
Data Release Frequency: Annually

YUBA COUNTY:

CUPA YUBA: CUPA Facility List
CUPA facility listing for Yuba County.

Date of Government Version: 05/10/2018
Date Data Arrived at EDR: 05/15/2018
Date Made Active in Reports: 06/15/2018
Number of Days to Update: 31
Source: Yuba County Environmental Health Department
Telephone: 530-749-7523
Last EDR Contact: 10/25/2018
Next Scheduled EDR Contact: 02/11/2019
Data Release Frequency: Varies

OTHER DATABASE(S)

Depending on the geographic area covered by this report, the data provided in these specialty databases may or may not be complete. For example, the existence of wetlands information data in a specific report does not mean that all wetlands in the area covered by the report are included. Moreover, the absence of any reported wetlands information does not necessarily mean that wetlands do not exist in the area covered by the report.

CT MANIFEST: Hazardous Waste Manifest Data
Facility and manifest data. Manifest is a document that lists and tracks hazardous waste from the generator through transporters to a tsd facility.

Date of Government Version: 08/10/2018
Date Data Arrived at EDR: 08/10/2018
Date Made Active in Reports: 09/10/2018
Number of Days to Update: 31
Source: Department of Energy & Environmental Protection
Telephone: 860-424-3375
Last EDR Contact: 08/09/2018
Next Scheduled EDR Contact: 11/26/2018
Data Release Frequency: No Update Planned

NJ MANIFEST: Manifest Information
Hazardous waste manifest information.

Date of Government Version: 12/31/2017
Date Data Arrived at EDR: 07/13/2018
Date Made Active in Reports: 08/01/2018
Number of Days to Update: 19

Source: Department of Environmental Protection
Telephone: N/A
Last EDR Contact: 10/09/2018
Next Scheduled EDR Contact: 01/21/2019
Data Release Frequency: Annually

NY MANIFEST: Facility and Manifest Data
Manifest is a document that lists and tracks hazardous waste from the generator through transporters to a TSD facility.

Date of Government Version: 07/01/2018
Date Data Arrived at EDR: 08/01/2018
Date Made Active in Reports: 08/31/2018
Number of Days to Update: 30

Source: Department of Environmental Conservation
Telephone: 518-402-8651
Last EDR Contact: 08/01/2018
Next Scheduled EDR Contact: 11/12/2018
Data Release Frequency: Quarterly

PA MANIFEST: Manifest Information
Hazardous waste manifest information.

Date of Government Version: 12/31/2016
Date Data Arrived at EDR: 07/25/2017
Date Made Active in Reports: 09/25/2017
Number of Days to Update: 62

Source: Department of Environmental Protection
Telephone: 717-783-8990
Last EDR Contact: 10/15/2018
Next Scheduled EDR Contact: 01/28/2019
Data Release Frequency: Annually

RI MANIFEST: Manifest information
Hazardous waste manifest information

Date of Government Version: 12/31/2017
Date Data Arrived at EDR: 02/23/2018
Date Made Active in Reports: 04/09/2018
Number of Days to Update: 45

Source: Department of Environmental Management
Telephone: 401-222-2797
Last EDR Contact: 08/21/2018
Next Scheduled EDR Contact: 12/03/2018
Data Release Frequency: Annually

WI MANIFEST: Manifest Information
Hazardous waste manifest information.

Date of Government Version: 12/31/2017
Date Data Arrived at EDR: 06/15/2018
Date Made Active in Reports: 07/09/2018
Number of Days to Update: 24

Source: Department of Natural Resources
Telephone: N/A
Last EDR Contact: 09/06/2018
Next Scheduled EDR Contact: 12/24/2018
Data Release Frequency: Annually

Oil/Gas Pipelines
Source: PennWell Corporation
Petroleum Bundle (Crude Oil, Refined Products, Petrochemicals, Gas Liquids (LPG/NGL), and Specialty Gases (Miscellaneous)) N = Natural Gas Bundle (Natural Gas, Gas Liquids (LPG/NGL), and Specialty Gases (Miscellaneous)). This map includes information copyrighted by PennWell Corporation. This information is provided on a best effort basis and PennWell Corporation does not guarantee its accuracy nor warrant its fitness for any particular purpose. Such information has been reprinted with the permission of PennWell.

Electric Power Transmission Line Data
Source: PennWell Corporation
This map includes information copyrighted by PennWell Corporation. This information is provided on a best effort basis and PennWell Corporation does not guarantee its accuracy nor warrant its fitness for any particular purpose. Such information has been reprinted with the permission of PennWell.

Sensitive Receptors: There are individuals deemed sensitive receptors due to their fragile immune systems and special sensitivity to environmental discharges. These sensitive receptors typically include the elderly, the sick, and children. While the location of all sensitive receptors cannot be determined, EDR indicates those buildings and facilities - schools, daycares, hospitals, medical centers, and nursing homes - where individuals who are sensitive receptors are likely to be located.

AHA Hospitals:
Source: American Hospital Association, Inc.
Telephone: 312-280-5991
The database includes a listing of hospitals based on the American Hospital Association's annual survey of hospitals.

Medical Centers: Provider of Services Listing
Source: Centers for Medicare & Medicaid Services
Telephone: 410-786-3000
A listing of hospitals with Medicare provider number, produced by Centers of Medicare & Medicaid Services, a federal agency within the U.S. Department of Health and Human Services.

Nursing Homes
Source: National Institutes of Health
Telephone: 301-594-6248
Information on Medicare and Medicaid certified nursing homes in the United States.

Public Schools
Source: National Center for Education Statistics
Telephone: 202-502-7300
The National Center for Education Statistics' primary database on elementary and secondary public education in the United States. It is a comprehensive, annual, national statistical database of all public elementary and secondary schools and school districts, which contains data that are comparable across all states.

Private Schools
Source: National Center for Education Statistics
Telephone: 202-502-7300
The National Center for Education Statistics' primary database on private school locations in the United States.

Daycare Centers: Licensed Facilities
Source: Department of Social Services
Telephone: 916-657-4041

Flood Zone Data: This data was obtained from the Federal Emergency Management Agency (FEMA). It depicts 100-year and 500-year flood zones as defined by FEMA. It includes the National Flood Hazard Layer (NFHL) which incorporates Flood Insurance Rate Map (FIRM) data and Q3 data from FEMA in areas not covered by NFHL.
Source: FEMA
Telephone: 877-336-2627
Date of Government Version: 2003, 2015

NWI: National Wetlands Inventory. This data, available in select counties across the country, was obtained by EDR in 2002, 2005 and 2010 from the U.S. Fish and Wildlife Service.

State Wetlands Data: Wetland Inventory
Source: Department of Fish and Wildlife
Telephone: 916-445-0411

Current USGS 7.5 Minute Topographic Map
Source: U.S. Geological Survey

STREET AND ADDRESS INFORMATION

© 2015 TomTom North America, Inc. All rights reserved. This material is proprietary and the subject of copyright protection and other intellectual property rights owned by or licensed to Tele Atlas North America, Inc. The use of this material is subject to the terms of a license agreement. You will be held liable for any unauthorized copying or disclosure of this material.

GEOCHECK ®- PHYSICAL SETTING SOURCE ADDENDUM

TARGET PROPERTY ADDRESS

DUKE - CYPRESS-SLOVER FONTANA
CYPRESS AVENUE AND SLOVER AVENUE
FONTANA, CA 92337

TARGET PROPERTY COORDINATES

Latitude (North):	34.064396 - 34° 3' 51.83''
Longitude (West):	117.445039 - 117° 26' 42.14''
Universal Tranverse Mercator:	Zone 11
UTM X (Meters):	458931.6
UTM Y (Meters):	3769190.8
Elevation:	1090 ft. above sea level

USGS TOPOGRAPHIC MAP

Target Property Map:	5619058 FONTANA, CA
Version Date:	2012

EDR's GeoCheck Physical Setting Source Addendum is provided to assist the environmental professional in forming an opinion about the impact of potential contaminant migration.

Assessment of the impact of contaminant migration generally has two principle investigative components:

1. Groundwater flow direction, and
2. Groundwater flow velocity.

Groundwater flow direction may be impacted by surface topography, hydrology, hydrogeology, characteristics of the soil, and nearby wells. Groundwater flow velocity is generally impacted by the nature of the geologic strata.

GEOCHECK® - PHYSICAL SETTING SOURCE SUMMARY

GROUNDWATER FLOW DIRECTION INFORMATION

Groundwater flow direction for a particular site is best determined by a qualified environmental professional using site-specific well data. If such data is not reasonably ascertainable, it may be necessary to rely on other sources of information, such as surface topographic information, hydrologic information, hydrogeologic data collected on nearby properties, and regional groundwater flow information (from deep aquifers).

TOPOGRAPHIC INFORMATION

Surface topography may be indicative of the direction of surficial groundwater flow. This information can be used to assist the environmental professional in forming an opinion about the impact of nearby contaminated properties or, should contamination exist on the target property, what downgradient sites might be impacted.

TARGET PROPERTY TOPOGRAPHY

General Topographic Gradient: General SSW

SURROUNDING TOPOGRAPHY: ELEVATION PROFILES

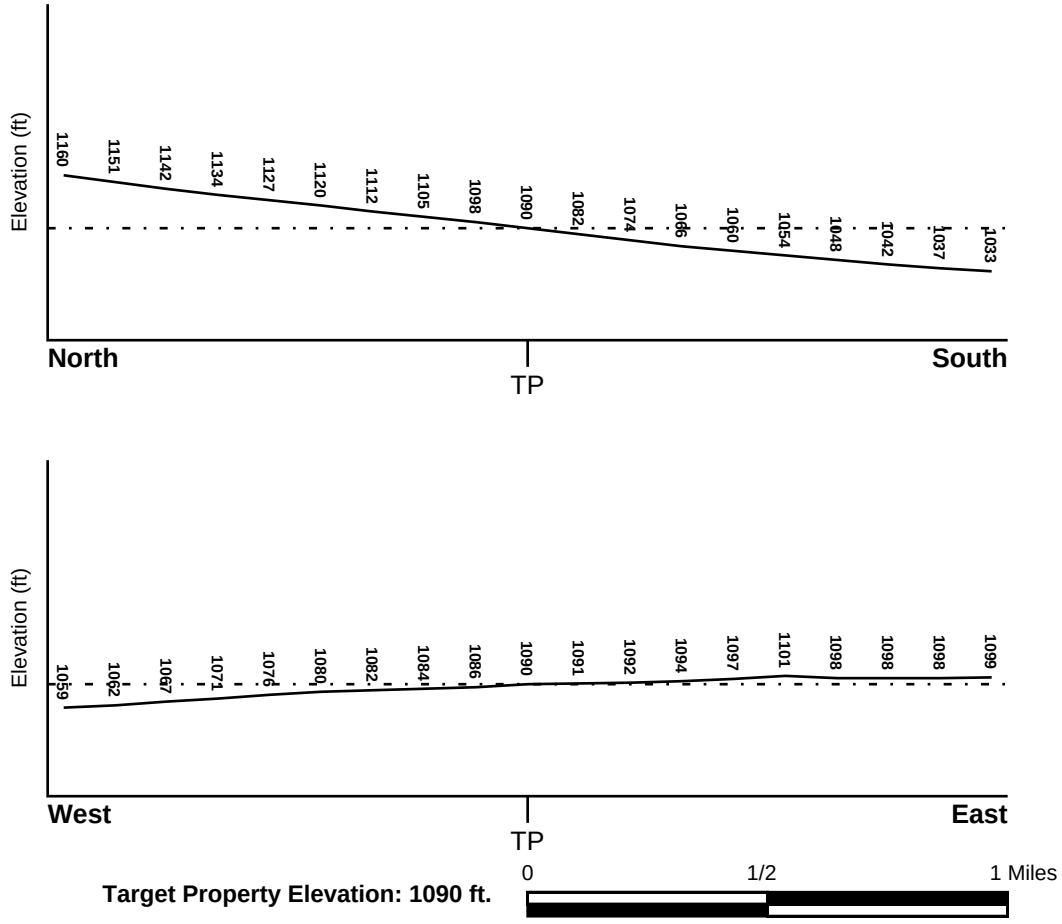

Source: Topography has been determined from the USGS 7.5' Digital Elevation Model and should be evaluated on a relative (not an absolute) basis. Relative elevation information between sites of close proximity should be field verified.

GEOCHECK® - PHYSICAL SETTING SOURCE SUMMARY

HYDROLOGIC INFORMATION

Surface water can act as a hydrologic barrier to groundwater flow. Such hydrologic information can be used to assist the environmental professional in forming an opinion about the impact of nearby contaminated properties or, should contamination exist on the target property, what downgradient sites might be impacted.

Refer to the Physical Setting Source Map following this summary for hydrologic information (major waterways and bodies of water).

FEMA FLOOD ZONE

Flood Plain Panel at Target Property	FEMA Source Type
06071C8654H	FEMA FIRM Flood data

Additional Panels in search area:	FEMA Source Type
06071C8658H	FEMA FIRM Flood data
06071C8665H	FEMA FIRM Flood data
06071C8666H	FEMA FIRM Flood data

NATIONAL WETLAND INVENTORY

NWI Quad at Target Property	NWI Electronic Data Coverage
FONTANA	YES - refer to the Overview Map and Detail Map

HYDROGEOLOGIC INFORMATION

Hydrogeologic information obtained by installation of wells on a specific site can often be an indicator of groundwater flow direction in the immediate area. Such hydrogeologic information can be used to assist the environmental professional in forming an opinion about the impact of nearby contaminated properties or, should contamination exist on the target property, what downgradient sites might be impacted.

Site-Specific Hydrogeological Data*:

Search Radius:	1.25 miles
Status:	Not found

AQUIFLOW®

Search Radius: 1.000 Mile.

EDR has developed the AQUIFLOW Information System to provide data on the general direction of groundwater flow at specific points. EDR has reviewed reports submitted by environmental professionals to regulatory authorities at select sites and has extracted the date of the report, groundwater flow direction as determined hydrogeologically, and the depth to water table.

MAP ID	LOCATION FROM TP	GENERAL DIRECTION GROUNDWATER FLOW
Not Reported		

* ©1996 Site−specific hydrogeological data gathered by CERCLIS Alerts, Inc., Bainbridge Island, WA. All rights reserved. All of the information and opinions presented are those of the cited EPA report(s), which were completed under a Comprehensive Environmental Response Compensation and Liability Information System (CERCLIS) investigation.

GEOCHECK® - PHYSICAL SETTING SOURCE SUMMARY

GROUNDWATER FLOW VELOCITY INFORMATION

Groundwater flow velocity information for a particular site is best determined by a qualified environmental professional using site specific geologic and soil strata data. If such data are not reasonably ascertainable, it may be necessary to rely on other sources of information, including geologic age identification, rock stratigraphic unit and soil characteristics data collected on nearby properties and regional soil information. In general, contaminant plumes move more quickly through sandy-gravelly types of soils than silty-clayey types of soils.

GEOLOGIC INFORMATION IN GENERAL AREA OF TARGET PROPERTY

Geologic information can be used by the environmental professional in forming an opinion about the relative speed at which contaminant migration may be occurring.

ROCK STRATIGRAPHIC UNIT

Era:	Cenozoic
System:	Quaternary
Series:	Quaternary
Code:	Q *(decoded above as Era, System & Series)*

GEOLOGIC AGE IDENTIFICATION

Category: Stratifed Sequence

Geologic Age and Rock Stratigraphic Unit Source: P.G. Schruben, R.E. Arndt and W.J. Bawiec, Geology of the Conterminous U.S. at 1:2,500,000 Scale - a digital representation of the 1974 P.B. King and H.M. Beikman Map, USGS Digital Data Series DDS - 11 (1994).

SSURGO SOIL MAP - 5467024.2s

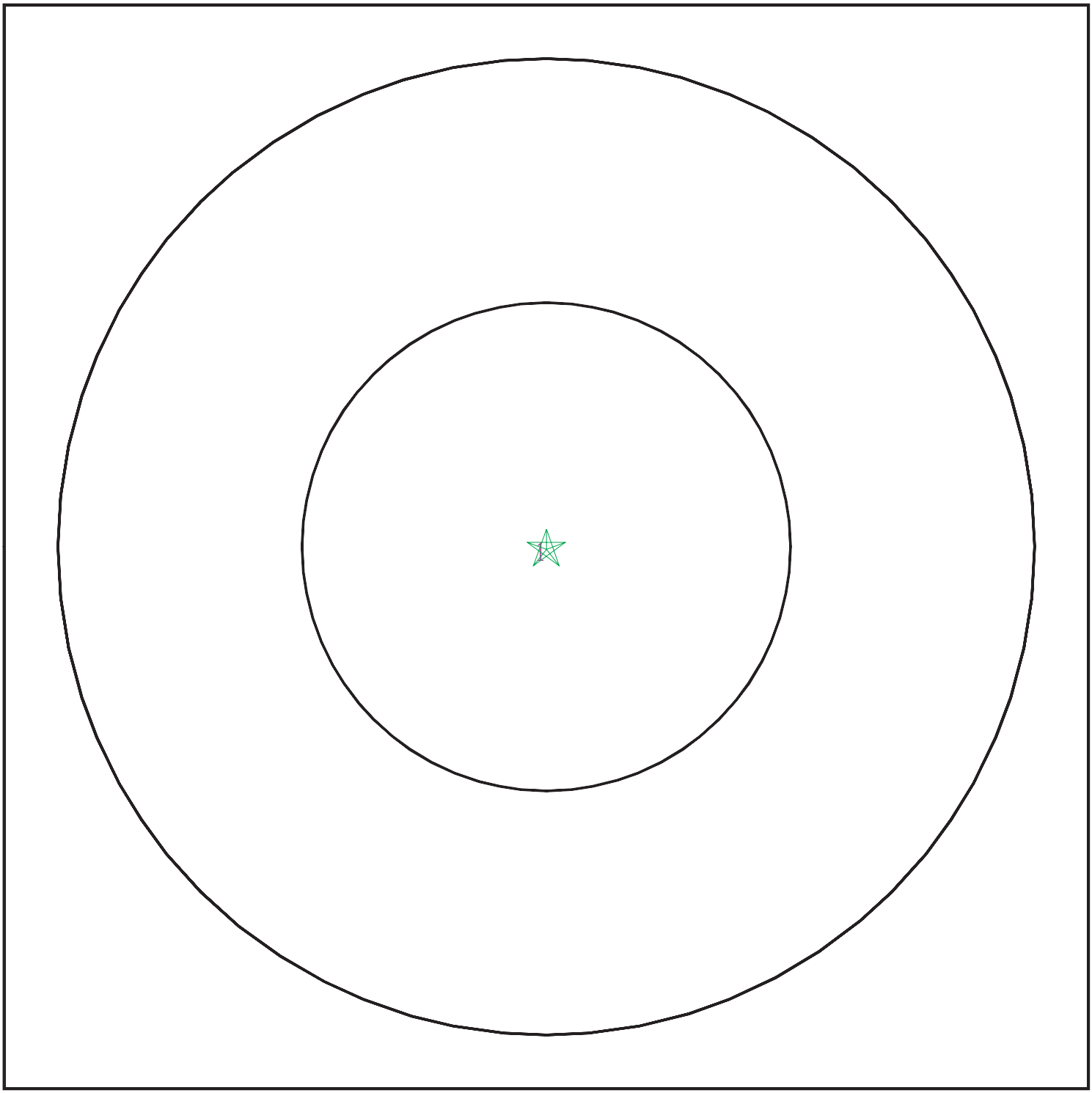

Target Property
SSURGO Soil
Water

0 1/16 1/8 1/4 Miles

N

SITE NAME:	Duke - Cypress-Slover Fontana	CLIENT:	APEX Companies LLC
ADDRESS:	Cypress Avenue and Slover Avenue Fontana CA 92337	CONTACT:	Tania Cowden - Apex Pleasant Hill
LAT/LONG:	34.064396 / 117.445039	INQUIRY #:	5467024.2s
		DATE:	October 26, 2018 4:54 pm

Copyright © 2018 EDR, Inc. © 2015 TomTom Rel. 2015.

GEOCHECK® - PHYSICAL SETTING SOURCE SUMMARY

DOMINANT SOIL COMPOSITION IN GENERAL AREA OF TARGET PROPERTY

The U.S. Department of Agriculture's (USDA) Soil Conservation Service (SCS) leads the National Cooperative Soil Survey (NCSS) and is responsible for collecting, storing, maintaining and distributing soil survey information for privately owned lands in the United States. A soil map in a soil survey is a representation of soil patterns in a landscape. The following information is based on Soil Conservation Service SSURGO data.

Soil Map ID: 1

Soil Component Name: TUJUNGA

Soil Surface Texture: gravelly loamy sand

Hydrologic Group: Class A - High infiltration rates. Soils are deep, well drained to excessively drained sands and gravels.

Soil Drainage Class: Somewhat excessively drained

Hydric Status: Not hydric

Corrosion Potential - Uncoated Steel: Moderate

Depth to Bedrock Min: > 0 inches

Depth to Watertable Min: > 0 inches

Soil Layer Information							
	Boundary			Classification		Saturated hydraulic conductivity micro m/sec	Soil Reaction (pH)
Layer	Upper	Lower	Soil Texture Class	AASHTO Group	Unified Soil		
1	0 inches	18 inches	gravelly loamy sand	Granular materials (35 pct. or less passing No. 200), Stone Fragments, Gravel and Sand.	COARSE-GRAINED SOILS, Sands, Sands with fines, Silty Sand.	Max: 141 Min: 42	Max: 7.8 Min: 6.1
2	18 inches	59 inches	loamy sand	Granular materials (35 pct. or less passing No. 200), Stone Fragments, Gravel and Sand.	COARSE-GRAINED SOILS, Sands, Sands with fines, Silty Sand.	Max: 141 Min: 42	Max: 7.8 Min: 6.1

GEOCHECK® - PHYSICAL SETTING SOURCE SUMMARY

LOCAL / REGIONAL WATER AGENCY RECORDS

EDR Local/Regional Water Agency records provide water well information to assist the environmental professional in assessing sources that may impact ground water flow direction, and in forming an opinion about the impact of contaminant migration on nearby drinking water wells.

WELL SEARCH DISTANCE INFORMATION

DATABASE	SEARCH DISTANCE (miles)
Federal USGS	1.000
Federal FRDS PWS	Nearest PWS within 0.001 miles
State Database	1.000

FEDERAL USGS WELL INFORMATION

MAP ID	WELL ID	LOCATION FROM TP
1	USGS40000140409	1/4 - 1/2 Mile ESE
A5	USGS40000140230	1/2 - 1 Mile South

FEDERAL FRDS PUBLIC WATER SUPPLY SYSTEM INFORMATION

MAP ID	WELL ID	LOCATION FROM TP
No PWS System Found		

Note: PWS System location is not always the same as well location.

STATE DATABASE WELL INFORMATION

MAP ID	WELL ID	LOCATION FROM TP
2	999	1/4 - 1/2 Mile NE
3	CADW60000003529	1/2 - 1 Mile West
A4	CADW60000033916	1/2 - 1 Mile South
6	1000	1/2 - 1 Mile ENE
7	CADW60000003345	1/2 - 1 Mile East

PHYSICAL SETTING SOURCE MAP - 5467024.2s

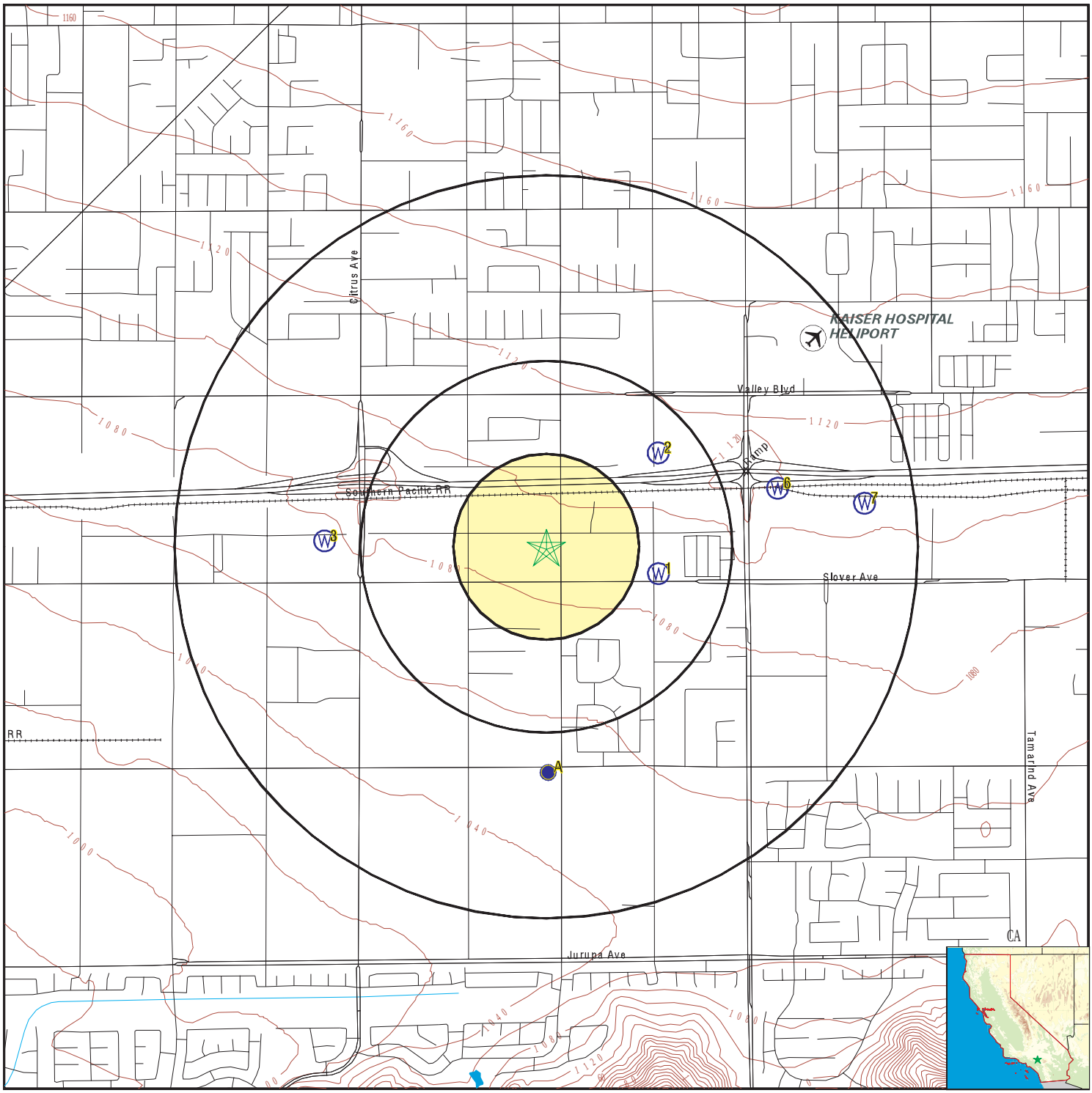

- County Boundary
- Major Roads
- Contour Lines
- Earthquake Fault Lines
- Airports
- Earthquake epicenter, Richter 5 or greater
- Water Wells
- Public Water Supply Wells
- Cluster of Multiple Icons
- Groundwater Flow Direction
- GI Indeterminate Groundwater Flow at Location
- GV Groundwater Flow Varies at Location
- HD Closest Hydrogeological Data
- Oil, gas or related wells

SITE NAME:	Duke - Cypress-Slover Fontana	CLIENT:	APEX Companies LLC
ADDRESS:	Cypress Avenue and Slover Avenue Fontana CA 92337	CONTACT:	Tania Cowden - Apex Pleasant Hill
		INQUIRY #:	5467024.2s
LAT/LONG:	34.064396 / 117.445039	DATE:	October 26, 2018 4:54 pm

Copyright © 2018 EDR, Inc. © 2015 TomTom Rel. 2015.

GEOCHECK® - PHYSICAL SETTING SOURCE MAP FINDINGS

Map ID
Direction
Distance
Elevation | Database | EDR ID Number

1
ESE **FED USGS** **USGS40000140409**
1/4 - 1/2 Mile
Lower

Organization ID:	USGS-CA		
Organization Name:	USGS California Water Science Center		
Monitor Location:	001S005W19J001S	Type:	Well
Description:	Not Reported	HUC:	18070203
Drainage Area:	Not Reported	Drainage Area Units:	Not Reported
Contrib Drainage Area:	Not Reported	Contrib Drainage Area Unts:	Not Reported
Aquifer:	California Coastal Basin aquifers		
Formation Type:	Not Reported	Aquifer Type:	Not Reported
Construction Date:	19240919	Well Depth:	Not Reported
Well Depth Units:	Not Reported	Well Hole Depth:	761
Well Hole Depth Units:	ft		

Ground water levels,Number of Measurements:	11	Level reading date:	1989-11-30
Feet below surface:	338.97	Feet to sea level:	Not Reported
Note:	Not Reported		
Level reading date:	1988-06-29	Feet below surface:	336.37
Feet to sea level:	Not Reported	Note:	Not Reported
Level reading date:	1987-12-11	Feet below surface:	337.05
Feet to sea level:	Not Reported	Note:	Not Reported
Level reading date:	1987-08-12	Feet below surface:	337.14
Feet to sea level:	Not Reported	Note:	Not Reported
Level reading date:	1973-03-01	Feet below surface:	359.7
Feet to sea level:	Not Reported	Note:	Not Reported
Level reading date:	1972-03-03	Feet below surface:	359.7
Feet to sea level:	Not Reported	Note:	Not Reported
Level reading date:	1972-01-01	Feet below surface:	359.7
Feet to sea level:	Not Reported	Note:	Not Reported
Level reading date:	1971-10-04	Feet below surface:	359.7
Feet to sea level:	Not Reported	Note:	Not Reported
Level reading date:	1971-07-02	Feet below surface:	359.7
Feet to sea level:	Not Reported	Note:	Not Reported
Level reading date:	1955-10-20	Feet below surface:	336.25
Feet to sea level:	Not Reported	Note:	Not Reported
Level reading date:	1928-04-02	Feet below surface:	281.6
Feet to sea level:	Not Reported	Note:	Not Reported

2
NE **CA WELLS** **999**
1/4 - 1/2 Mile
Higher

Seq:	999	Prim sta c:	01S/05W-19J01 S
Frds no:	3610041008	County:	36

District:	13	User id:	TAN
System no:	3610041	Water type:	G
Source nam:	WELL 07 - INACTIVE	Station ty:	WELL/AMBNT
Latitude:	340405.0	Longitude:	1172620.0
Precision:	2	Status:	IU
Comment 1:	Not Reported	Comment 2:	Not Reported
Comment 3:	Not Reported	Comment 4:	Not Reported
Comment 5:	Not Reported	Comment 6:	Not Reported
Comment 7:	Not Reported		

System no:	3610041	System nam:	SAN GABRIEL VALLEY WC - FONTANA
Hqname:	SAN GABRIEL VALLEY WATER CO	Address:	P.O. BOX 987
City:	FONTANA	State:	CA
Zip:	92334	Zip ext:	Not Reported
Pop serv:	102599	Connection:	29314
Area serve:	FONTANA		

3
West
1/2 - 1 Mile
Lower

CA WELLS **CADW60000003529**

Objectid:	3529	Latitude:	34.064626
Longitude:	-117.455433	Site code:	340646N1174554W001
State well numbe:	01S06W24R001S	Local well name:	'CHINO-1002239'
Well use id:	4	Well use descrip:	Residential
County id:	36	County name:	San Bernardino
Basin code:	'8-2.01'	Basin desc:	Chino
Dwr region id:	80238	Dwr region:	Southern Region Office
Site id:	CADW60000003529		

A4
South
1/2 - 1 Mile
Lower

CA WELLS **CADW60000033916**

Objectid:	33916	Latitude:	34.0556
Longitude:	-117.4454	Site code:	340556N1174454W001
State well numbe:	01S05W30L001S	Local well name:	''
Well use id:	6	Well use descrip:	Unknown
County id:	36	County name:	San Bernardino
Basin code:	'8-2.01'	Basin desc:	Chino
Dwr region id:	80238	Dwr region:	Southern Region Office
Site id:	CADW60000033916		

A5
South
1/2 - 1 Mile
Lower

FED USGS **USGS40000140230**

Organization ID:	USGS-CA		
Organization Name:	USGS California Water Science Center		
Monitor Location:	001S005W30L001S	Type:	Well
Description:	Not Reported	HUC:	18070203
Drainage Area:	Not Reported	Drainage Area Units:	Not Reported
Contrib Drainage Area:	Not Reported	Contrib Drainage Area Unts:	Not Reported
Aquifer:	California Coastal Basin aquifers		
Formation Type:	Not Reported	Aquifer Type:	Not Reported
Construction Date:	Not Reported	Well Depth:	Not Reported

Well Depth Units:	Not Reported	Well Hole Depth:	492
Well Hole Depth Units:	ft		

Ground water levels,Number of Measurements:	448	Level reading date:	2004-10-26
Feet below surface:	310.30	Feet to sea level:	Not Reported
Note:	Not Reported		

Level reading date:	2004-04-19	Feet below surface:	308.02
Feet to sea level:	Not Reported	Note:	Not Reported
Level reading date:	2003-10-21	Feet below surface:	306.44
Feet to sea level:	Not Reported	Note:	Not Reported
Level reading date:	2003-04-22	Feet below surface:	304.66
Feet to sea level:	Not Reported	Note:	Not Reported
Level reading date:	2002-10-30	Feet below surface:	303.13
Feet to sea level:	Not Reported	Note:	Not Reported
Level reading date:	2002-04-10	Feet below surface:	300.54
Feet to sea level:	Not Reported	Note:	Not Reported
Level reading date:	2001-10-24	Feet below surface:	298.41
Feet to sea level:	Not Reported	Note:	Not Reported
Level reading date:	2001-04-17	Feet below surface:	296.10
Feet to sea level:	Not Reported	Note:	Not Reported
Level reading date:	2000-10-23	Feet below surface:	295.97
Feet to sea level:	Not Reported	Note:	Not Reported
Level reading date:	2000-04-18	Feet below surface:	294.13
Feet to sea level:	Not Reported	Note:	Not Reported
Level reading date:	1999-10-21	Feet below surface:	293.16
Feet to sea level:	Not Reported	Note:	Not Reported
Level reading date:	1999-04-13	Feet below surface:	291.43
Feet to sea level:	Not Reported	Note:	Not Reported
Level reading date:	1998-10-20	Feet below surface:	292.59
Feet to sea level:	Not Reported	Note:	Not Reported
Level reading date:	1998-04-15	Feet below surface:	291.20
Feet to sea level:	Not Reported	Note:	Not Reported
Level reading date:	1997-10-29	Feet below surface:	292.13
Feet to sea level:	Not Reported	Note:	Not Reported
Level reading date:	1997-04-17	Feet below surface:	290.95
Feet to sea level:	Not Reported	Note:	Not Reported
Level reading date:	1996-10-09	Feet below surface:	291.44
Feet to sea level:	Not Reported	Note:	Not Reported
Level reading date:	1996-04-24	Feet below surface:	290.33
Feet to sea level:	Not Reported	Note:	Not Reported
Level reading date:	1995-10-26	Feet below surface:	291.73
Feet to sea level:	Not Reported	Note:	Not Reported

Level reading date:	1995-04-21	Feet below surface:	290.78
Feet to sea level:	Not Reported	Note:	Not Reported
Level reading date:	1994-10-28	Feet below surface:	290.80
Feet to sea level:	Not Reported	Note:	Not Reported
Level reading date:	1994-04-18	Feet below surface:	290.50
Feet to sea level:	Not Reported	Note:	Not Reported
Level reading date:	1993-10-18	Feet below surface:	290.96
Feet to sea level:	Not Reported	Note:	Not Reported
Level reading date:	1993-04-15	Feet below surface:	288.97
Feet to sea level:	Not Reported	Note:	Not Reported
Level reading date:	1992-10-27	Feet below surface:	288.68
Feet to sea level:	Not Reported	Note:	Not Reported
Level reading date:	1992-06-15	Feet below surface:	288.06
Feet to sea level:	Not Reported	Note:	Not Reported
Level reading date:	1991-12-05	Feet below surface:	287.55
Feet to sea level:	Not Reported	Note:	Not Reported
Level reading date:	1991-06-19	Feet below surface:	286.00
Feet to sea level:	Not Reported	Note:	Not Reported
Level reading date:	1990-11-28	Feet below surface:	284.93
Feet to sea level:	Not Reported	Note:	Not Reported
Level reading date:	1990-06-27	Feet below surface:	282.24
Feet to sea level:	Not Reported	Note:	Not Reported
Level reading date:	1989-11-27	Feet below surface:	282.86
Feet to sea level:	Not Reported	Note:	Not Reported
Level reading date:	1989-09-18	Feet below surface:	282.30
Feet to sea level:	Not Reported	Note:	Not Reported
Level reading date:	1988-11-23	Feet below surface:	281.86
Feet to sea level:	Not Reported	Note:	Not Reported
Level reading date:	1988-06-30	Feet below surface:	281.22
Feet to sea level:	Not Reported	Note:	Not Reported
Level reading date:	1987-12-11	Feet below surface:	281.75
Feet to sea level:	Not Reported	Note:	Not Reported
Level reading date:	1987-05-04	Feet below surface:	279.3
Feet to sea level:	Not Reported	Note:	Not Reported
Level reading date:	1987-03-03	Feet below surface:	285.4
Feet to sea level:	Not Reported	Note:	Not Reported
Level reading date:	1986-12-30	Feet below surface:	285.2
Feet to sea level:	Not Reported	Note:	Not Reported
Level reading date:	1986-09-30	Feet below surface:	286.4
Feet to sea level:	Not Reported	Note:	Not Reported
Level reading date:	1986-06-30	Feet below surface:	286.0
Feet to sea level:	Not Reported	Note:	Not Reported

Level reading date:	1986-06-26	Feet below surface:	289.66
Feet to sea level:	Not Reported	Note:	Not Reported
Level reading date:	1986-04-01	Feet below surface:	286.4
Feet to sea level:	Not Reported	Note:	Not Reported
Level reading date:	1986-01-29	Feet below surface:	285.70
Feet to sea level:	Not Reported	Note:	Not Reported
Level reading date:	1986-01-06	Feet below surface:	287.5
Feet to sea level:	Not Reported	Note:	Not Reported
Level reading date:	1985-08-30	Feet below surface:	288.4
Feet to sea level:	Not Reported	Note:	Not Reported
Level reading date:	1985-06-26	Feet below surface:	289.9
Feet to sea level:	Not Reported	Note:	Not Reported
Level reading date:	1985-03-29	Feet below surface:	292.8
Feet to sea level:	Not Reported	Note:	Not Reported
Level reading date:	1984-12-27	Feet below surface:	292.7
Feet to sea level:	Not Reported	Note:	Not Reported
Level reading date:	1984-04-03	Feet below surface:	296.3
Feet to sea level:	Not Reported	Note:	Not Reported
Level reading date:	1983-10-04	Feet below surface:	298.8
Feet to sea level:	Not Reported	Note:	Not Reported
Level reading date:	1983-07-20	Feet below surface:	299.3
Feet to sea level:	Not Reported	Note:	Not Reported
Level reading date:	1983-07-01	Feet below surface:	299.3
Feet to sea level:	Not Reported	Note:	Not Reported
Level reading date:	1983-05-31	Feet below surface:	299.8
Feet to sea level:	Not Reported	Note:	Not Reported
Level reading date:	1983-01-04	Feet below surface:	300.8
Feet to sea level:	Not Reported	Note:	Not Reported
Level reading date:	1982-10-01	Feet below surface:	296.8
Feet to sea level:	Not Reported	Note:	Not Reported
Level reading date:	1982-07-06	Feet below surface:	304.8
Feet to sea level:	Not Reported	Note:	Not Reported
Level reading date:	1982-04-05	Feet below surface:	303.8
Feet to sea level:	Not Reported	Note:	Not Reported
Level reading date:	1982-03-31	Feet below surface:	305.8
Feet to sea level:	Not Reported	Note:	Not Reported
Level reading date:	1981-12-30	Feet below surface:	303.8
Feet to sea level:	Not Reported	Note:	Not Reported
Level reading date:	1981-10-01	Feet below surface:	301.8
Feet to sea level:	Not Reported	Note:	Not Reported
Level reading date:	1981-04-01	Feet below surface:	304.8
Feet to sea level:	Not Reported	Note:	Not Reported

Level reading date:	1980-09-03	Feet below surface:	307.8
Feet to sea level:	Not Reported	Note:	Not Reported
Level reading date:	1980-06-02	Feet below surface:	307.8
Feet to sea level:	Not Reported	Note:	Not Reported
Level reading date:	1980-04-10	Feet below surface:	305.8
Feet to sea level:	Not Reported	Note:	Not Reported
Level reading date:	1980-03-03	Feet below surface:	306.8
Feet to sea level:	Not Reported	Note:	Not Reported
Level reading date:	1979-12-03	Feet below surface:	305.8
Feet to sea level:	Not Reported	Note:	Not Reported
Level reading date:	1979-11-02	Feet below surface:	307.8
Feet to sea level:	Not Reported	Note:	Not Reported
Level reading date:	1979-10-01	Feet below surface:	310.8
Feet to sea level:	Not Reported	Note:	Not Reported
Level reading date:	1979-09-05	Feet below surface:	309.8
Feet to sea level:	Not Reported	Note:	Not Reported
Level reading date:	1979-08-07	Feet below surface:	309.8
Feet to sea level:	Not Reported	Note:	Not Reported
Level reading date:	1979-07-06	Feet below surface:	308.8
Feet to sea level:	Not Reported	Note:	Not Reported
Level reading date:	1979-06-04	Feet below surface:	306.8
Feet to sea level:	Not Reported	Note:	Not Reported
Level reading date:	1979-05-02	Feet below surface:	307.8
Feet to sea level:	Not Reported	Note:	Not Reported
Level reading date:	1979-04-03	Feet below surface:	306.8
Feet to sea level:	Not Reported	Note:	Not Reported
Level reading date:	1979-03-01	Feet below surface:	306.8
Feet to sea level:	Not Reported	Note:	Not Reported
Level reading date:	1979-02-01	Feet below surface:	308.8
Feet to sea level:	Not Reported	Note:	Not Reported
Level reading date:	1979-01-02	Feet below surface:	309.8
Feet to sea level:	Not Reported	Note:	Not Reported
Level reading date:	1978-12-31	Feet below surface:	307.8
Feet to sea level:	Not Reported	Note:	Not Reported
Level reading date:	1978-12-06	Feet below surface:	308.8
Feet to sea level:	Not Reported	Note:	Not Reported
Level reading date:	1978-11-02	Feet below surface:	310.8
Feet to sea level:	Not Reported	Note:	Not Reported
Level reading date:	1978-10-03	Feet below surface:	311.8
Feet to sea level:	Not Reported	Note:	Not Reported
Level reading date:	1978-09-06	Feet below surface:	309.8
Feet to sea level:	Not Reported	Note:	Not Reported

Level reading date:	1978-08-01	Feet below surface:	305.8
Feet to sea level:	Not Reported	Note:	Not Reported
Level reading date:	1978-07-01	Feet below surface:	305.8
Feet to sea level:	Not Reported	Note:	Not Reported
Level reading date:	1978-06-01	Feet below surface:	304.8
Feet to sea level:	Not Reported	Note:	Not Reported
Level reading date:	1978-05-01	Feet below surface:	305.8
Feet to sea level:	Not Reported	Note:	Not Reported
Level reading date:	1978-04-01	Feet below surface:	305.8
Feet to sea level:	Not Reported	Note:	Not Reported
Level reading date:	1978-03-01	Feet below surface:	305.8
Feet to sea level:	Not Reported	Note:	Not Reported
Level reading date:	1978-02-01	Feet below surface:	305.8
Feet to sea level:	Not Reported	Note:	Not Reported
Level reading date:	1978-01-01	Feet below surface:	304.8
Feet to sea level:	Not Reported	Note:	Not Reported
Level reading date:	1977-12-01	Feet below surface:	304.8
Feet to sea level:	Not Reported	Note:	Not Reported
Level reading date:	1977-11-01	Feet below surface:	304.8
Feet to sea level:	Not Reported	Note:	Not Reported
Level reading date:	1977-10-01	Feet below surface:	305.8
Feet to sea level:	Not Reported	Note:	Not Reported
Level reading date:	1977-09-01	Feet below surface:	305.8
Feet to sea level:	Not Reported	Note:	Not Reported
Level reading date:	1977-08-01	Feet below surface:	305.8
Feet to sea level:	Not Reported	Note:	Not Reported
Level reading date:	1977-07-01	Feet below surface:	304.8
Feet to sea level:	Not Reported	Note:	Not Reported
Level reading date:	1977-06-01	Feet below surface:	304.8
Feet to sea level:	Not Reported	Note:	Not Reported
Level reading date:	1977-05-01	Feet below surface:	304.8
Feet to sea level:	Not Reported	Note:	Not Reported
Level reading date:	1977-04-01	Feet below surface:	304.8
Feet to sea level:	Not Reported	Note:	Not Reported
Level reading date:	1977-03-01	Feet below surface:	305.8
Feet to sea level:	Not Reported	Note:	Not Reported
Level reading date:	1977-02-01	Feet below surface:	304.8
Feet to sea level:	Not Reported	Note:	Not Reported
Level reading date:	1977-01-05	Feet below surface:	304.8
Feet to sea level:	Not Reported	Note:	Not Reported
Level reading date:	1976-11-01	Feet below surface:	305.8
Feet to sea level:	Not Reported	Note:	Not Reported

Level reading date:	1976-10-01	Feet below surface:	305.8
Feet to sea level:	Not Reported	Note:	Not Reported
Level reading date:	1976-09-01	Feet below surface:	305.8
Feet to sea level:	Not Reported	Note:	Not Reported
Level reading date:	1976-08-01	Feet below surface:	305.8
Feet to sea level:	Not Reported	Note:	Not Reported
Level reading date:	1976-06-01	Feet below surface:	302.8
Feet to sea level:	Not Reported	Note:	Not Reported
Level reading date:	1976-03-01	Feet below surface:	302.8
Feet to sea level:	Not Reported	Note:	Not Reported
Level reading date:	1975-12-01	Feet below surface:	302.8
Feet to sea level:	Not Reported	Note:	Not Reported
Level reading date:	1975-09-01	Feet below surface:	300.8
Feet to sea level:	Not Reported	Note:	Not Reported
Level reading date:	1975-06-01	Feet below surface:	301.8
Feet to sea level:	Not Reported	Note:	Not Reported
Level reading date:	1975-03-01	Feet below surface:	302.0
Feet to sea level:	Not Reported	Note:	Not Reported
Level reading date:	1974-12-01	Feet below surface:	302.8
Feet to sea level:	Not Reported	Note:	Not Reported
Level reading date:	1973-09-01	Feet below surface:	300.3
Feet to sea level:	Not Reported	Note:	Not Reported
Level reading date:	1973-06-01	Feet below surface:	297.1
Feet to sea level:	Not Reported	Note:	Not Reported
Level reading date:	1973-03-01	Feet below surface:	297.3
Feet to sea level:	Not Reported	Note:	Not Reported
Level reading date:	1972-12-01	Feet below surface:	297.6
Feet to sea level:	Not Reported	Note:	Not Reported
Level reading date:	1972-11-01	Feet below surface:	297.3
Feet to sea level:	Not Reported	Note:	Not Reported
Level reading date:	1972-10-01	Feet below surface:	298.4
Feet to sea level:	Not Reported	Note:	Not Reported
Level reading date:	1972-09-01	Feet below surface:	297.6
Feet to sea level:	Not Reported	Note:	Not Reported
Level reading date:	1972-08-03	Feet below surface:	297.8
Feet to sea level:	Not Reported	Note:	Not Reported
Level reading date:	1972-06-05	Feet below surface:	298.3
Feet to sea level:	Not Reported	Note:	Not Reported
Level reading date:	1972-05-02	Feet below surface:	298.8
Feet to sea level:	Not Reported	Note:	Not Reported
Level reading date:	1972-03-03	Feet below surface:	298.3
Feet to sea level:	Not Reported	Note:	Not Reported

Level reading date:	1972-01-01	Feet below surface:	298.3
Feet to sea level:	Not Reported	Note:	Not Reported
Level reading date:	1971-10-04	Feet below surface:	298.3
Feet to sea level:	Not Reported	Note:	Not Reported
Level reading date:	1971-07-02	Feet below surface:	297.8
Feet to sea level:	Not Reported	Note:	Not Reported
Level reading date:	1971-03-02	Feet below surface:	298.0
Feet to sea level:	Not Reported	Note:	Not Reported
Level reading date:	1970-12-01	Feet below surface:	298.3
Feet to sea level:	Not Reported	Note:	Not Reported
Level reading date:	1970-09-02	Feet below surface:	297.7
Feet to sea level:	Not Reported	Note:	Not Reported
Level reading date:	1970-06-03	Feet below surface:	296.6
Feet to sea level:	Not Reported	Note:	Not Reported
Level reading date:	1970-03-04	Feet below surface:	297.1
Feet to sea level:	Not Reported	Note:	Not Reported
Level reading date:	1969-12-03	Feet below surface:	296.8
Feet to sea level:	Not Reported	Note:	Not Reported
Level reading date:	1969-09-04	Feet below surface:	296.5
Feet to sea level:	Not Reported	Note:	Not Reported
Level reading date:	1969-07-03	Feet below surface:	296.0
Feet to sea level:	Not Reported	Note:	Not Reported
Level reading date:	1969-06-04	Feet below surface:	296.3
Feet to sea level:	Not Reported	Note:	Not Reported
Level reading date:	1969-03-05	Feet below surface:	295.7
Feet to sea level:	Not Reported	Note:	Not Reported
Level reading date:	1968-12-01	Feet below surface:	295.3
Feet to sea level:	Not Reported	Note:	Not Reported
Level reading date:	1968-09-03	Feet below surface:	294.4
Feet to sea level:	Not Reported	Note:	Not Reported
Level reading date:	1968-06-03	Feet below surface:	294.3
Feet to sea level:	Not Reported	Note:	Not Reported
Level reading date:	1968-03-04	Feet below surface:	294.5
Feet to sea level:	Not Reported	Note:	Not Reported
Level reading date:	1967-12-01	Feet below surface:	294.1
Feet to sea level:	Not Reported	Note:	Not Reported
Level reading date:	1967-09-05	Feet below surface:	294.0
Feet to sea level:	Not Reported	Note:	Not Reported
Level reading date:	1967-06-02	Feet below surface:	293.3
Feet to sea level:	Not Reported	Note:	Not Reported
Level reading date:	1967-03-02	Feet below surface:	292.2
Feet to sea level:	Not Reported	Note:	Not Reported

Level reading date:	1966-12-06	Feet below surface:	291.8
Feet to sea level:	Not Reported	Note:	Not Reported
Level reading date:	1965-06-01	Feet below surface:	286.6
Feet to sea level:	Not Reported	Note:	Not Reported
Level reading date:	1965-03-01	Feet below surface:	285.1
Feet to sea level:	Not Reported	Note:	Not Reported
Level reading date:	1964-12-01	Feet below surface:	283.8
Feet to sea level:	Not Reported	Note:	Not Reported
Level reading date:	1964-08-01	Feet below surface:	282.0
Feet to sea level:	Not Reported	Note:	Not Reported
Level reading date:	1964-06-03	Feet below surface:	281.5
Feet to sea level:	Not Reported	Note:	Not Reported
Level reading date:	1964-03-05	Feet below surface:	280.8
Feet to sea level:	Not Reported	Note:	Not Reported
Level reading date:	1963-11-29	Feet below surface:	277.5
Feet to sea level:	Not Reported	Note:	Not Reported
Level reading date:	1963-09-03	Feet below surface:	277.5
Feet to sea level:	Not Reported	Note:	Not Reported
Level reading date:	1963-06-04	Feet below surface:	277.6
Feet to sea level:	Not Reported	Note:	Not Reported
Level reading date:	1963-03-05	Feet below surface:	279.2
Feet to sea level:	Not Reported	Note:	Not Reported
Level reading date:	1962-12-04	Feet below surface:	275.8
Feet to sea level:	Not Reported	Note:	Not Reported
Level reading date:	1962-08-30	Feet below surface:	274.4
Feet to sea level:	Not Reported	Note:	Not Reported
Level reading date:	1962-06-01	Feet below surface:	273.4
Feet to sea level:	Not Reported	Note:	Not Reported
Level reading date:	1962-03-01	Feet below surface:	272.8
Feet to sea level:	Not Reported	Note:	Not Reported
Level reading date:	1961-12-01	Feet below surface:	271.33
Feet to sea level:	Not Reported	Note:	Not Reported
Level reading date:	1961-09-01	Feet below surface:	270.6
Feet to sea level:	Not Reported	Note:	Not Reported
Level reading date:	1961-06-08	Feet below surface:	269.4
Feet to sea level:	Not Reported	Note:	Not Reported
Level reading date:	1961-03-06	Feet below surface:	267.8
Feet to sea level:	Not Reported	Note:	Not Reported
Level reading date:	1960-12-08	Feet below surface:	267.6
Feet to sea level:	Not Reported	Note:	Not Reported
Level reading date:	1960-09-08	Feet below surface:	267.1
Feet to sea level:	Not Reported	Note:	Not Reported

Level reading date:	1960-06-03	Feet below surface:	265.8
Feet to sea level:	Not Reported	Note:	Not Reported
Level reading date:	1960-03-03	Feet below surface:	265.3
Feet to sea level:	Not Reported	Note:	Not Reported
Level reading date:	1959-12-03	Feet below surface:	264.5
Feet to sea level:	Not Reported	Note:	Not Reported
Level reading date:	1959-09-01	Feet below surface:	264.2
Feet to sea level:	Not Reported	Note:	Not Reported
Level reading date:	1959-06-06	Feet below surface:	263.2
Feet to sea level:	Not Reported	Note:	Not Reported
Level reading date:	1959-03-05	Feet below surface:	263.2
Feet to sea level:	Not Reported	Note:	Not Reported
Level reading date:	1958-12-04	Feet below surface:	262.7
Feet to sea level:	Not Reported	Note:	Not Reported
Level reading date:	1958-08-29	Feet below surface:	262.5
Feet to sea level:	Not Reported	Note:	Not Reported
Level reading date:	1958-06-05	Feet below surface:	261.7
Feet to sea level:	Not Reported	Note:	Not Reported
Level reading date:	1958-05-05	Feet below surface:	262.1
Feet to sea level:	Not Reported	Note:	Not Reported
Level reading date:	1958-04-08	Feet below surface:	261.4
Feet to sea level:	Not Reported	Note:	Not Reported
Level reading date:	1958-03-07	Feet below surface:	261.7
Feet to sea level:	Not Reported	Note:	Not Reported
Level reading date:	1958-03-03	Feet below surface:	259.6
Feet to sea level:	Not Reported	Note:	Not Reported
Level reading date:	1958-01-02	Feet below surface:	260.1
Feet to sea level:	Not Reported	Note:	Not Reported
Level reading date:	1957-12-04	Feet below surface:	261.1
Feet to sea level:	Not Reported	Note:	Not Reported
Level reading date:	1957-11-04	Feet below surface:	260.1
Feet to sea level:	Not Reported	Note:	Not Reported
Level reading date:	1957-10-01	Feet below surface:	259.7
Feet to sea level:	Not Reported	Note:	Not Reported
Level reading date:	1957-09-03	Feet below surface:	259.6
Feet to sea level:	Not Reported	Note:	Not Reported
Level reading date:	1957-08-30	Feet below surface:	260.5
Feet to sea level:	Not Reported	Note:	Not Reported
Level reading date:	1957-08-02	Feet below surface:	259.3
Feet to sea level:	Not Reported	Note:	Not Reported
Level reading date:	1957-07-02	Feet below surface:	259.5
Feet to sea level:	Not Reported	Note:	Not Reported

Level reading date:	1957-06-04	Feet below surface:	260.2
Feet to sea level:	Not Reported	Note:	Not Reported
Level reading date:	1957-05-30	Feet below surface:	258.6
Feet to sea level:	Not Reported	Note:	Not Reported
Level reading date:	1957-05-01	Feet below surface:	260.0
Feet to sea level:	Not Reported	Note:	Not Reported
Level reading date:	1957-04-02	Feet below surface:	258.5
Feet to sea level:	Not Reported	Note:	Not Reported
Level reading date:	1957-03-05	Feet below surface:	258.1
Feet to sea level:	Not Reported	Note:	Not Reported
Level reading date:	1957-02-05	Feet below surface:	258.3
Feet to sea level:	Not Reported	Note:	Not Reported
Level reading date:	1957-01-03	Feet below surface:	258.4
Feet to sea level:	Not Reported	Note:	Not Reported
Level reading date:	1956-12-06	Feet below surface:	257.9
Feet to sea level:	Not Reported	Note:	Not Reported
Level reading date:	1956-12-03	Feet below surface:	262.0
Feet to sea level:	Not Reported	Note:	Not Reported
Level reading date:	1956-11-02	Feet below surface:	251.4
Feet to sea level:	Not Reported	Note:	Not Reported
Level reading date:	1956-09-07	Feet below surface:	257.3
Feet to sea level:	Not Reported	Note:	Not Reported
Level reading date:	1956-09-05	Feet below surface:	266.4
Feet to sea level:	Not Reported	Note:	Not Reported
Level reading date:	1956-08-02	Feet below surface:	267.4
Feet to sea level:	Not Reported	Note:	Not Reported
Level reading date:	1956-07-09	Feet below surface:	265.8
Feet to sea level:	Not Reported	Note:	Not Reported
Level reading date:	1956-06-05	Feet below surface:	256.1
Feet to sea level:	Not Reported	Note:	Not Reported
Level reading date:	1956-06-01	Feet below surface:	257.3
Feet to sea level:	Not Reported	Note:	Not Reported
Level reading date:	1956-05-07	Feet below surface:	266.1
Feet to sea level:	Not Reported	Note:	Not Reported
Level reading date:	1956-03-29	Feet below surface:	269.4
Feet to sea level:	Not Reported	Note:	Not Reported
Level reading date:	1956-03-03	Feet below surface:	255.3
Feet to sea level:	Not Reported	Note:	Not Reported
Level reading date:	1956-02-02	Feet below surface:	262.3
Feet to sea level:	Not Reported	Note:	Not Reported
Level reading date:	1956-01-03	Feet below surface:	267.4
Feet to sea level:	Not Reported	Note:	Not Reported

Level reading date:	1955-12-05	Feet below surface:	251.8
Feet to sea level:	Not Reported	Note:	Not Reported
Level reading date:	1955-12-02	Feet below surface:	262.4
Feet to sea level:	Not Reported	Note:	Not Reported
Level reading date:	1955-11-01	Feet below surface:	268.7
Feet to sea level:	Not Reported	Note:	Not Reported
Level reading date:	1955-10-03	Feet below surface:	267.9
Feet to sea level:	Not Reported	Note:	Not Reported
Level reading date:	1955-09-09	Feet below surface:	251.4
Feet to sea level:	Not Reported	Note:	Not Reported
Level reading date:	1955-09-06	Feet below surface:	261.4
Feet to sea level:	Not Reported	Note:	Not Reported
Level reading date:	1955-08-02	Feet below surface:	250.4
Feet to sea level:	Not Reported	Note:	Not Reported
Level reading date:	1955-07-05	Feet below surface:	254.0
Feet to sea level:	Not Reported	Note:	Not Reported
Level reading date:	1955-06-01	Feet below surface:	250.5
Feet to sea level:	Not Reported	Note:	Not Reported
Level reading date:	1955-05-04	Feet below surface:	253.4
Feet to sea level:	Not Reported	Note:	Not Reported
Level reading date:	1955-03-30	Feet below surface:	253.4
Feet to sea level:	Not Reported	Note:	Not Reported
Level reading date:	1955-03-02	Feet below surface:	253.1
Feet to sea level:	Not Reported	Note:	Not Reported
Level reading date:	1955-03-01	Feet below surface:	253.4
Feet to sea level:	Not Reported	Note:	Not Reported
Level reading date:	1955-02-10	Feet below surface:	253.0
Feet to sea level:	Not Reported	Note:	Not Reported
Level reading date:	1954-12-03	Feet below surface:	253.0
Feet to sea level:	Not Reported	Note:	Not Reported
Level reading date:	1954-12-02	Feet below surface:	251.7
Feet to sea level:	Not Reported	Note:	Not Reported
Level reading date:	1954-12-01	Feet below surface:	253.3
Feet to sea level:	Not Reported	Note:	Not Reported
Level reading date:	1954-11-01	Feet below surface:	253.1
Feet to sea level:	Not Reported	Note:	Not Reported
Level reading date:	1954-10-01	Feet below surface:	252.9
Feet to sea level:	Not Reported	Note:	Not Reported
Level reading date:	1954-09-02	Feet below surface:	253.0
Feet to sea level:	Not Reported	Note:	Not Reported
Level reading date:	1954-08-31	Feet below surface:	252.7
Feet to sea level:	Not Reported	Note:	Not Reported

Level reading date:	1954-08-02	Feet below surface:	255.4
Feet to sea level:	Not Reported	Note:	Not Reported
Level reading date:	1954-07-01	Feet below surface:	252.2
Feet to sea level:	Not Reported	Note:	Not Reported
Level reading date:	1954-06-03	Feet below surface:	252.3
Feet to sea level:	Not Reported	Note:	Not Reported
Level reading date:	1954-05-03	Feet below surface:	253.5
Feet to sea level:	Not Reported	Note:	Not Reported
Level reading date:	1954-04-02	Feet below surface:	251.7
Feet to sea level:	Not Reported	Note:	Not Reported
Level reading date:	1954-03-01	Feet below surface:	251.8
Feet to sea level:	Not Reported	Note:	Not Reported
Level reading date:	1954-02-01	Feet below surface:	251.9
Feet to sea level:	Not Reported	Note:	Not Reported
Level reading date:	1954-01-07	Feet below surface:	252.3
Feet to sea level:	Not Reported	Note:	Not Reported
Level reading date:	1953-11-04	Feet below surface:	251.8
Feet to sea level:	Not Reported	Note:	Not Reported
Level reading date:	1953-09-30	Feet below surface:	251.6
Feet to sea level:	Not Reported	Note:	Not Reported
Level reading date:	1953-09-09	Feet below surface:	251.4
Feet to sea level:	Not Reported	Note:	Not Reported
Level reading date:	1953-08-04	Feet below surface:	251.7
Feet to sea level:	Not Reported	Note:	Not Reported
Level reading date:	1953-07-02	Feet below surface:	260.7
Feet to sea level:	Not Reported	Note:	Not Reported
Level reading date:	1953-06-15	Feet below surface:	250.6
Feet to sea level:	Not Reported	Note:	Not Reported
Level reading date:	1953-06-01	Feet below surface:	254.7
Feet to sea level:	Not Reported	Note:	Not Reported
Level reading date:	1953-05-04	Feet below surface:	255.6
Feet to sea level:	Not Reported	Note:	Not Reported
Level reading date:	1953-04-03	Feet below surface:	250.8
Feet to sea level:	Not Reported	Note:	Not Reported
Level reading date:	1953-03-10	Feet below surface:	250.2
Feet to sea level:	Not Reported	Note:	Not Reported
Level reading date:	1953-03-02	Feet below surface:	250.7
Feet to sea level:	Not Reported	Note:	Not Reported
Level reading date:	1953-02-13	Feet below surface:	250.2
Feet to sea level:	Not Reported	Note:	Not Reported
Level reading date:	1953-02-02	Feet below surface:	250.7
Feet to sea level:	Not Reported	Note:	Not Reported

Level reading date:	1953-01-08	Feet below surface:	250.8
Feet to sea level:	Not Reported	Note:	Not Reported
Level reading date:	1952-12-12	Feet below surface:	250.4
Feet to sea level:	Not Reported	Note:	Not Reported
Level reading date:	1952-10-31	Feet below surface:	254.6
Feet to sea level:	Not Reported	Note:	Not Reported
Level reading date:	1952-10-03	Feet below surface:	251.7
Feet to sea level:	Not Reported	Note:	Not Reported
Level reading date:	1952-09-12	Feet below surface:	250.4
Feet to sea level:	Not Reported	Note:	Not Reported
Level reading date:	1952-09-04	Feet below surface:	250.4
Feet to sea level:	Not Reported	Note:	Not Reported
Level reading date:	1952-08-01	Feet below surface:	250.4
Feet to sea level:	Not Reported	Note:	Not Reported
Level reading date:	1952-07-07	Feet below surface:	249.8
Feet to sea level:	Not Reported	Note:	Not Reported
Level reading date:	1952-06-10	Feet below surface:	249.7
Feet to sea level:	Not Reported	Note:	Not Reported
Level reading date:	1952-06-05	Feet below surface:	249.0
Feet to sea level:	Not Reported	Note:	Not Reported
Level reading date:	1952-05-05	Feet below surface:	249.8
Feet to sea level:	Not Reported	Note:	Not Reported
Level reading date:	1952-04-12	Feet below surface:	249.7
Feet to sea level:	Not Reported	Note:	Not Reported
Level reading date:	1952-03-04	Feet below surface:	249.9
Feet to sea level:	Not Reported	Note:	Not Reported
Level reading date:	1952-02-12	Feet below surface:	249.8
Feet to sea level:	Not Reported	Note:	Not Reported
Level reading date:	1951-12-05	Feet below surface:	249.5
Feet to sea level:	Not Reported	Note:	Not Reported
Level reading date:	1951-11-02	Feet below surface:	249.6
Feet to sea level:	Not Reported	Note:	Not Reported
Level reading date:	1951-10-01	Feet below surface:	251.1
Feet to sea level:	Not Reported	Note:	Not Reported
Level reading date:	1951-09-03	Feet below surface:	249.0
Feet to sea level:	Not Reported	Note:	Not Reported
Level reading date:	1951-08-02	Feet below surface:	249.1
Feet to sea level:	Not Reported	Note:	Not Reported
Level reading date:	1951-07-05	Feet below surface:	249.5
Feet to sea level:	Not Reported	Note:	Not Reported
Level reading date:	1951-06-01	Feet below surface:	247.6
Feet to sea level:	Not Reported	Note:	Not Reported

Level reading date:	1951-05-01	Feet below surface:	248.0
Feet to sea level:	Not Reported	Note:	Not Reported
Level reading date:	1951-04-02	Feet below surface:	247.8
Feet to sea level:	Not Reported	Note:	Not Reported
Level reading date:	1951-03-02	Feet below surface:	248.0
Feet to sea level:	Not Reported	Note:	Not Reported
Level reading date:	1951-02-01	Feet below surface:	248.2
Feet to sea level:	Not Reported	Note:	Not Reported
Level reading date:	1951-01-02	Feet below surface:	254.5
Feet to sea level:	Not Reported	Note:	Not Reported
Level reading date:	1950-12-07	Feet below surface:	248.6
Feet to sea level:	Not Reported	Note:	Not Reported
Level reading date:	1950-11-01	Feet below surface:	246.8
Feet to sea level:	Not Reported	Note:	Not Reported
Level reading date:	1950-10-02	Feet below surface:	246.6
Feet to sea level:	Not Reported	Note:	Not Reported
Level reading date:	1950-09-05	Feet below surface:	246.4
Feet to sea level:	Not Reported	Note:	Not Reported
Level reading date:	1950-08-03	Feet below surface:	245.9
Feet to sea level:	Not Reported	Note:	Not Reported
Level reading date:	1950-06-02	Feet below surface:	242.0
Feet to sea level:	Not Reported	Note:	Not Reported
Level reading date:	1950-04-03	Feet below surface:	244.7
Feet to sea level:	Not Reported	Note:	Not Reported
Level reading date:	1950-03-02	Feet below surface:	245.1
Feet to sea level:	Not Reported	Note:	Not Reported
Level reading date:	1950-01-04	Feet below surface:	245.0
Feet to sea level:	Not Reported	Note:	Not Reported
Level reading date:	1949-12-02	Feet below surface:	245.3
Feet to sea level:	Not Reported	Note:	Not Reported
Level reading date:	1949-11-29	Feet below surface:	243.7
Feet to sea level:	Not Reported	Note:	Not Reported
Level reading date:	1949-08-29	Feet below surface:	243.9
Feet to sea level:	Not Reported	Note:	Not Reported
Level reading date:	1949-05-31	Feet below surface:	243.5
Feet to sea level:	Not Reported	Note:	Not Reported
Level reading date:	1949-04-07	Feet below surface:	243.8
Feet to sea level:	Not Reported	Note:	Not Reported
Level reading date:	1949-03-31	Feet below surface:	243.7
Feet to sea level:	Not Reported	Note:	Not Reported
Level reading date:	1949-02-28	Feet below surface:	243.8
Feet to sea level:	Not Reported	Note:	Not Reported

Level reading date:	1949-01-12	Feet below surface:	243.8
Feet to sea level:	Not Reported	Note:	Not Reported
Level reading date:	1948-11-30	Feet below surface:	244.0
Feet to sea level:	Not Reported	Note:	Not Reported
Level reading date:	1948-09-07	Feet below surface:	243.7
Feet to sea level:	Not Reported	Note:	Not Reported
Level reading date:	1948-06-01	Feet below surface:	242.0
Feet to sea level:	Not Reported	Note:	Not Reported
Level reading date:	1948-03-23	Feet below surface:	242.2
Feet to sea level:	Not Reported	Note:	Not Reported
Level reading date:	1948-02-26	Feet below surface:	242.5
Feet to sea level:	Not Reported	Note:	Not Reported
Level reading date:	1947-12-03	Feet below surface:	242.0
Feet to sea level:	Not Reported	Note:	Not Reported
Level reading date:	1947-12-02	Feet below surface:	242.9
Feet to sea level:	Not Reported	Note:	Not Reported
Level reading date:	1947-09-02	Feet below surface:	243.0
Feet to sea level:	Not Reported	Note:	Not Reported
Level reading date:	1947-06-03	Feet below surface:	242.5
Feet to sea level:	Not Reported	Note:	Not Reported
Level reading date:	1947-03-17	Feet below surface:	243.0
Feet to sea level:	Not Reported	Note:	Not Reported
Level reading date:	1947-02-27	Feet below surface:	243.2
Feet to sea level:	Not Reported	Note:	Not Reported
Level reading date:	1946-11-26	Feet below surface:	243.8
Feet to sea level:	Not Reported	Note:	Not Reported
Level reading date:	1946-03-26	Feet below surface:	244.0
Feet to sea level:	Not Reported	Note:	Not Reported
Level reading date:	1946-02-28	Feet below surface:	244.1
Feet to sea level:	Not Reported	Note:	Not Reported
Level reading date:	1946-01-03	Feet below surface:	244.4
Feet to sea level:	Not Reported	Note:	Not Reported
Level reading date:	1945-12-04	Feet below surface:	244.6
Feet to sea level:	Not Reported	Note:	Not Reported
Level reading date:	1945-08-30	Feet below surface:	244.8
Feet to sea level:	Not Reported	Note:	Not Reported
Level reading date:	1945-06-05	Feet below surface:	244.4
Feet to sea level:	Not Reported	Note:	Not Reported
Level reading date:	1945-03-19	Feet below surface:	245.1
Feet to sea level:	Not Reported	Note:	Not Reported
Level reading date:	1945-03-06	Feet below surface:	245.3
Feet to sea level:	Not Reported	Note:	Not Reported

Level reading date:	1945-02-06	Feet below surface:	245.1
Feet to sea level:	Not Reported	Note:	Not Reported
Level reading date:	1944-12-01	Feet below surface:	245.5
Feet to sea level:	Not Reported	Note:	Not Reported
Level reading date:	1944-11-29	Feet below surface:	245.7
Feet to sea level:	Not Reported	Note:	Not Reported
Level reading date:	1944-09-01	Feet below surface:	245.9
Feet to sea level:	Not Reported	Note:	Not Reported
Level reading date:	1944-06-02	Feet below surface:	246.3
Feet to sea level:	Not Reported	Note:	Not Reported
Level reading date:	1944-04-04	Feet below surface:	246.4
Feet to sea level:	Not Reported	Note:	Not Reported
Level reading date:	1944-03-10	Feet below surface:	246.7
Feet to sea level:	Not Reported	Note:	Not Reported
Level reading date:	1943-12-02	Feet below surface:	247.4
Feet to sea level:	Not Reported	Note:	Not Reported
Level reading date:	1943-11-15	Feet below surface:	247.4
Feet to sea level:	Not Reported	Note:	Not Reported
Level reading date:	1943-09-01	Feet below surface:	247.7
Feet to sea level:	Not Reported	Note:	Not Reported
Level reading date:	1943-06-11	Feet below surface:	247.2
Feet to sea level:	Not Reported	Note:	Not Reported
Level reading date:	1943-05-05	Feet below surface:	247.1
Feet to sea level:	Not Reported	Note:	Not Reported
Level reading date:	1943-04-02	Feet below surface:	246.2
Feet to sea level:	Not Reported	Note:	Not Reported
Level reading date:	1943-03-02	Feet below surface:	247.5
Feet to sea level:	Not Reported	Note:	Not Reported
Level reading date:	1942-12-10	Feet below surface:	247.8
Feet to sea level:	Not Reported	Note:	Not Reported
Level reading date:	1942-12-03	Feet below surface:	247.8
Feet to sea level:	Not Reported	Note:	Not Reported
Level reading date:	1942-12-01	Feet below surface:	247.8
Feet to sea level:	Not Reported	Note:	Not Reported
Level reading date:	1942-09-01	Feet below surface:	247.8
Feet to sea level:	Not Reported	Note:	Not Reported
Level reading date:	1942-05-28	Feet below surface:	246.7
Feet to sea level:	Not Reported	Note:	Not Reported
Level reading date:	1942-04-14	Feet below surface:	246.5
Feet to sea level:	Not Reported	Note:	Not Reported
Level reading date:	1942-03-03	Feet below surface:	246.6
Feet to sea level:	Not Reported	Note:	Not Reported

Level reading date:	1941-12-08	Feet below surface:	246.9
Feet to sea level:	Not Reported	Note:	Not Reported
Level reading date:	1941-11-21	Feet below surface:	246.7
Feet to sea level:	Not Reported	Note:	Not Reported
Level reading date:	1941-09-03	Feet below surface:	247.1
Feet to sea level:	Not Reported	Note:	Not Reported
Level reading date:	1941-06-09	Feet below surface:	247.0
Feet to sea level:	Not Reported	Note:	Not Reported
Level reading date:	1941-03-25	Feet below surface:	247.2
Feet to sea level:	Not Reported	Note:	Not Reported
Level reading date:	1941-01-29	Feet below surface:	247.4
Feet to sea level:	Not Reported	Note:	Not Reported
Level reading date:	1941-01-13	Feet below surface:	247.2
Feet to sea level:	Not Reported	Note:	Not Reported
Level reading date:	1940-09-20	Feet below surface:	248.2
Feet to sea level:	Not Reported	Note:	Not Reported
Level reading date:	1940-06-08	Feet below surface:	246.9
Feet to sea level:	Not Reported	Note:	Not Reported
Level reading date:	1940-05-11	Feet below surface:	247.1
Feet to sea level:	Not Reported	Note:	Not Reported
Level reading date:	1940-04-11	Feet below surface:	247.2
Feet to sea level:	Not Reported	Note:	Not Reported
Level reading date:	1940-03-07	Feet below surface:	247.4
Feet to sea level:	Not Reported	Note:	Not Reported
Level reading date:	1940-02-14	Feet below surface:	247.6
Feet to sea level:	Not Reported	Note:	Not Reported
Level reading date:	1940-01-31	Feet below surface:	247.4
Feet to sea level:	Not Reported	Note:	Not Reported
Level reading date:	1940-01-02	Feet below surface:	247.7
Feet to sea level:	Not Reported	Note:	Not Reported
Level reading date:	1939-12-05	Feet below surface:	247.6
Feet to sea level:	Not Reported	Note:	Not Reported
Level reading date:	1939-11-24	Feet below surface:	247.7
Feet to sea level:	Not Reported	Note:	Not Reported
Level reading date:	1939-11-07	Feet below surface:	248.0
Feet to sea level:	Not Reported	Note:	Not Reported
Level reading date:	1939-09-11	Feet below surface:	247.6
Feet to sea level:	Not Reported	Note:	Not Reported
Level reading date:	1939-08-02	Feet below surface:	247.2
Feet to sea level:	Not Reported	Note:	Not Reported
Level reading date:	1939-07-04	Feet below surface:	246.9
Feet to sea level:	Not Reported	Note:	Not Reported

Level reading date:	1939-06-06	Feet below surface:	246.8
Feet to sea level:	Not Reported	Note:	Not Reported
Level reading date:	1939-05-12	Feet below surface:	246.6
Feet to sea level:	Not Reported	Note:	Not Reported
Level reading date:	1939-04-15	Feet below surface:	246.7
Feet to sea level:	Not Reported	Note:	Not Reported
Level reading date:	1939-04-03	Feet below surface:	246.6
Feet to sea level:	Not Reported	Note:	Not Reported
Level reading date:	1939-03-06	Feet below surface:	246.5
Feet to sea level:	Not Reported	Note:	Not Reported
Level reading date:	1939-02-17	Feet below surface:	246.4
Feet to sea level:	Not Reported	Note:	Not Reported
Level reading date:	1939-01-19	Feet below surface:	247.2
Feet to sea level:	Not Reported	Note:	Not Reported
Level reading date:	1938-07-10	Feet below surface:	246.8
Feet to sea level:	Not Reported	Note:	Not Reported
Level reading date:	1938-06-05	Feet below surface:	246.8
Feet to sea level:	Not Reported	Note:	Not Reported
Level reading date:	1938-05-01	Feet below surface:	246.8
Feet to sea level:	Not Reported	Note:	Not Reported
Level reading date:	1938-02-21	Feet below surface:	246.8
Feet to sea level:	Not Reported	Note:	Not Reported
Level reading date:	1938-02-06	Feet below surface:	247.0
Feet to sea level:	Not Reported	Note:	Not Reported
Level reading date:	1938-01-01	Feet below surface:	246.9
Feet to sea level:	Not Reported	Note:	Not Reported
Level reading date:	1937-12-06	Feet below surface:	247.2
Feet to sea level:	Not Reported	Note:	Not Reported
Level reading date:	1937-11-07	Feet below surface:	247.1
Feet to sea level:	Not Reported	Note:	Not Reported
Level reading date:	1937-10-03	Feet below surface:	247.1
Feet to sea level:	Not Reported	Note:	Not Reported
Level reading date:	1937-09-06	Feet below surface:	247.2
Feet to sea level:	Not Reported	Note:	Not Reported
Level reading date:	1937-08-07	Feet below surface:	246.7
Feet to sea level:	Not Reported	Note:	Not Reported
Level reading date:	1937-07-05	Feet below surface:	246.8
Feet to sea level:	Not Reported	Note:	Not Reported
Level reading date:	1937-06-20	Feet below surface:	246.5
Feet to sea level:	Not Reported	Note:	Not Reported
Level reading date:	1937-05-13	Feet below surface:	246.6
Feet to sea level:	Not Reported	Note:	Not Reported

Level reading date:	1937-01-16	Feet below surface:	246.6
Feet to sea level:	Not Reported	Note:	Not Reported
Level reading date:	1936-12-17	Feet below surface:	246.6
Feet to sea level:	Not Reported	Note:	Not Reported
Level reading date:	1936-09-15	Feet below surface:	246.2
Feet to sea level:	Not Reported	Note:	Not Reported
Level reading date:	1936-07-15	Feet below surface:	245.1
Feet to sea level:	Not Reported	Note:	Not Reported
Level reading date:	1936-04-17	Feet below surface:	243.7
Feet to sea level:	Not Reported	Note:	Not Reported
Level reading date:	1936-01-27	Feet below surface:	243.8
Feet to sea level:	Not Reported	Note:	Not Reported
Level reading date:	1935-12-16	Feet below surface:	243.6
Feet to sea level:	Not Reported	Note:	Not Reported
Level reading date:	1935-09-14	Feet below surface:	243.4
Feet to sea level:	Not Reported	Note:	Not Reported
Level reading date:	1935-07-15	Feet below surface:	243.0
Feet to sea level:	Not Reported	Note:	Not Reported
Level reading date:	1935-05-25	Feet below surface:	242.8
Feet to sea level:	Not Reported	Note:	Not Reported
Level reading date:	1935-04-17	Feet below surface:	242.0
Feet to sea level:	Not Reported	Note:	Not Reported
Level reading date:	1935-04-15	Feet below surface:	242.8
Feet to sea level:	Not Reported	Note:	Not Reported
Level reading date:	1934-12-17	Feet below surface:	242.5
Feet to sea level:	Not Reported	Note:	Not Reported
Level reading date:	1934-10-15	Feet below surface:	241.5
Feet to sea level:	Not Reported	Note:	Not Reported
Level reading date:	1934-05-15	Feet below surface:	240.0
Feet to sea level:	Not Reported	Note:	Not Reported
Level reading date:	1934-04-16	Feet below surface:	239.8
Feet to sea level:	Not Reported	Note:	Not Reported
Level reading date:	1933-12-15	Feet below surface:	239.0
Feet to sea level:	Not Reported	Note:	Not Reported
Level reading date:	1933-05-01	Feet below surface:	238.0
Feet to sea level:	Not Reported	Note:	Not Reported
Level reading date:	1933-01-27	Feet below surface:	237.5
Feet to sea level:	Not Reported	Note:	Not Reported
Level reading date:	1932-09-16	Feet below surface:	237.0
Feet to sea level:	Not Reported	Note:	Not Reported
Level reading date:	1932-09-14	Feet below surface:	237.8
Feet to sea level:	Not Reported	Note:	Not Reported

Level reading date:	1932-04-16	Feet below surface:	237.0
Feet to sea level:	Not Reported	Note:	Not Reported
Level reading date:	1931-12-19	Feet below surface:	237.4
Feet to sea level:	Not Reported	Note:	Not Reported
Level reading date:	1931-11-18	Feet below surface:	237.0
Feet to sea level:	Not Reported	Note:	Not Reported
Level reading date:	1931-08-26	Feet below surface:	236.8
Feet to sea level:	Not Reported	Note:	Not Reported
Level reading date:	1931-05-09	Feet below surface:	234.7
Feet to sea level:	Not Reported	Note:	Not Reported
Level reading date:	1931-05-02	Feet below surface:	234.7
Feet to sea level:	Not Reported	Note:	Not Reported
Level reading date:	1931-03-30	Feet below surface:	234.0
Feet to sea level:	Not Reported	Note:	Not Reported
Level reading date:	1930-10-08	Feet below surface:	234.9
Feet to sea level:	Not Reported	Note:	Not Reported
Level reading date:	1930-06-03	Feet below surface:	232.4
Feet to sea level:	Not Reported	Note:	Not Reported
Level reading date:	1929-11-11	Feet below surface:	232.8
Feet to sea level:	Not Reported	Note:	Not Reported
Level reading date:	1929-10-14	Feet below surface:	232.5
Feet to sea level:	Not Reported	Note:	Not Reported
Level reading date:	1929-09-11	Feet below surface:	230.3
Feet to sea level:	Not Reported	Note:	Not Reported
Level reading date:	1929-08-09	Feet below surface:	231.6
Feet to sea level:	Not Reported	Note:	Not Reported
Level reading date:	1929-07-08	Feet below surface:	230.8
Feet to sea level:	Not Reported	Note:	Not Reported
Level reading date:	1929-06-19	Feet below surface:	230.1
Feet to sea level:	Not Reported	Note:	Not Reported
Level reading date:	1929-05-01	Feet below surface:	229.0
Feet to sea level:	Not Reported	Note:	Not Reported
Level reading date:	1929-04-03	Feet below surface:	229.0
Feet to sea level:	Not Reported	Note:	Not Reported
Level reading date:	1929-03-01	Feet below surface:	229.4
Feet to sea level:	Not Reported	Note:	Not Reported
Level reading date:	1929-02-05	Feet below surface:	228.9
Feet to sea level:	Not Reported	Note:	Not Reported
Level reading date:	1929-01-02	Feet below surface:	229.5
Feet to sea level:	Not Reported	Note:	Not Reported
Level reading date:	1928-12-04	Feet below surface:	229.7
Feet to sea level:	Not Reported	Note:	Not Reported

Level reading date:	1928-11-03	Feet below surface:	229.5
Feet to sea level:	Not Reported	Note:	Not Reported
Level reading date:	1928-09-18	Feet below surface:	229.6
Feet to sea level:	Not Reported	Note:	Not Reported
Level reading date:	1928-08-13	Feet below surface:	228.4
Feet to sea level:	Not Reported	Note:	Not Reported
Level reading date:	1928-08-01	Feet below surface:	228.8
Feet to sea level:	Not Reported	Note:	Not Reported
Level reading date:	1928-07-05	Feet below surface:	228.1
Feet to sea level:	Not Reported	Note:	Not Reported
Level reading date:	1928-06-05	Feet below surface:	227.1
Feet to sea level:	Not Reported	Note:	Not Reported
Level reading date:	1928-05-05	Feet below surface:	226.4
Feet to sea level:	Not Reported	Note:	Not Reported
Level reading date:	1928-04-10	Feet below surface:	226.2
Feet to sea level:	Not Reported	Note:	Not Reported
Level reading date:	1928-03-08	Feet below surface:	226.5
Feet to sea level:	Not Reported	Note:	Not Reported
Level reading date:	1928-02-11	Feet below surface:	226.6
Feet to sea level:	Not Reported	Note:	Not Reported
Level reading date:	1928-01-03	Feet below surface:	226.9
Feet to sea level:	Not Reported	Note:	Not Reported
Level reading date:	1927-12-07	Feet below surface:	226.9
Feet to sea level:	Not Reported	Note:	Not Reported
Level reading date:	1927-11-25	Feet below surface:	226.9
Feet to sea level:	Not Reported	Note:	Not Reported
Level reading date:	1927-10-07	Feet below surface:	226.8
Feet to sea level:	Not Reported	Note:	Not Reported
Level reading date:	1927-09-09	Feet below surface:	227.2
Feet to sea level:	Not Reported	Note:	Not Reported
Level reading date:	1927-08-12	Feet below surface:	227.3
Feet to sea level:	Not Reported	Note:	Not Reported
Level reading date:	1926-02-11	Feet below surface:	225.7
Feet to sea level:	Not Reported	Note:	Not Reported
Level reading date:	1924-10-06	Feet below surface:	225.4
Feet to sea level:	Not Reported	Note:	Not Reported
Level reading date:	1922-07-15	Feet below surface:	255.8
Feet to sea level:	Not Reported	Note:	Not Reported
Level reading date:	1919-10-15	Feet below surface:	232.9
Feet to sea level:	Not Reported	Note:	Not Reported
Level reading date:	1919-04-24	Feet below surface:	233.7
Feet to sea level:	Not Reported	Note:	Not Reported

Level reading date:	1919-04-03	Feet below surface:	232.0
Feet to sea level:	Not Reported	Note:	Not Reported
Level reading date:	1918-04-12	Feet below surface:	233.9
Feet to sea level:	Not Reported	Note:	Not Reported
Level reading date:	1917-03-29	Feet below surface:	237.3
Feet to sea level:	Not Reported	Note:	Not Reported
Level reading date:	1916-04-03	Feet below surface:	239.8
Feet to sea level:	Not Reported	Note:	Not Reported
Level reading date:	1915-05-01	Feet below surface:	240.6
Feet to sea level:	Not Reported	Note:	Not Reported
Level reading date:	1914-03-29	Feet below surface:	242.0
Feet to sea level:	Not Reported	Note:	Not Reported
Level reading date:	1912-10-14	Feet below surface:	240.0
Feet to sea level:	Not Reported	Note:	Not Reported
Level reading date:	1912-07-20	Feet below surface:	240.0
Feet to sea level:	Not Reported	Note:	Not Reported
Level reading date:	1912-06-27	Feet below surface:	240.3
Feet to sea level:	Not Reported	Note:	Not Reported

6
ENE **CA WELLS** **1000**
1/2 - 1 Mile
Higher

Seq:	1000	Prim sta c:	01S/05W-20D01 S
Frds no:	3610028001	County:	36
District:	13	User id:	TAN
System no:	3610028	Water type:	G
Source nam:	WELL 02 - INACTIVE	Station ty:	WELL/AMBNT/MUN/INTAKE/SUPPLY
Latitude:	340400.0	Longitude:	1172600.0
Precision:	8	Status:	IR
Comment 1:	Not Reported	Comment 2:	Not Reported
Comment 3:	Not Reported	Comment 4:	Not Reported
Comment 5:	Not Reported	Comment 6:	Not Reported
Comment 7:	Not Reported		
System no:	3610028	System nam:	MARYGOLD MWC
Hqname:	Not Reported	Address:	9715 ALDER AVE
City:	BLOOMINGTON	State:	CA
Zip:	92316	Zip ext:	Not Reported
Pop serv:	6800	Connection:	873
Area serve:	BLOOMINGTON		

7
East **CA WELLS** **CADW60000003345**
1/2 - 1 Mile
Higher

Objectid:	3345	Latitude:	34.066095
Longitude:	-117.430103	Site code:	340661N1174301W001
State well numbe:	01S05W20N001S	Local well name:	'CHINO-1002109'
Well use id:	4	Well use descrip:	Residential

GEOCHECK® - PHYSICAL SETTING SOURCE MAP FINDINGS

County id:	36	County name:	San Bernardino
Basin code:	'8-2.01'	Basin desc:	Chino
Dwr region id:	80238	Dwr region:	Southern Region Office
Site id:	CADW60000003345		

GEOCHECK® - PHYSICAL SETTING SOURCE MAP FINDINGS
RADON

AREA RADON INFORMATION

State Database: CA Radon

Radon Test Results

Zipcode	Num Tests	> 4 pCi/L
92337	3	0

Federal EPA Radon Zone for SAN BERNARDINO County: 2

Note: Zone 1 indoor average level > 4 pCi/L.
: Zone 2 indoor average level >= 2 pCi/L and <= 4 pCi/L.
: Zone 3 indoor average level < 2 pCi/L.

Federal Area Radon Information for SAN BERNARDINO COUNTY, CA

Number of sites tested: 18

Area	Average Activity	% <4 pCi/L	% 4-20 pCi/L	% >20 pCi/L
Living Area - 1st Floor	0.678 pCi/L	100%	0%	0%
Living Area - 2nd Floor	Not Reported	Not Reported	Not Reported	Not Reported
Basement	Not Reported	Not Reported	Not Reported	Not Reported

PHYSICAL SETTING SOURCE RECORDS SEARCHED

TOPOGRAPHIC INFORMATION

USGS 7.5' Digital Elevation Model (DEM)
Source: United States Geologic Survey
EDR acquired the USGS 7.5' Digital Elevation Model in 2002 and updated it in 2006. The 7.5 minute DEM corresponds to the USGS 1:24,000- and 1:25,000-scale topographic quadrangle maps. The DEM provides elevation data with consistent elevation units and projection.

Current USGS 7.5 Minute Topographic Map
Source: U.S. Geological Survey

HYDROLOGIC INFORMATION

Flood Zone Data: This data was obtained from the Federal Emergency Management Agency (FEMA). It depicts 100-year and 500-year flood zones as defined by FEMA. It includes the National Flood Hazard Layer (NFHL) which incorporates Flood Insurance Rate Map (FIRM) data and Q3 data from FEMA in areas not covered by NFHL.
Source: FEMA
Telephone: 877-336-2627
Date of Government Version: 2003, 2015

NWI: National Wetlands Inventory. This data, available in select counties across the country, was obtained by EDR in 2002, 2005 and 2010 from the U.S. Fish and Wildlife Service.

State Wetlands Data: Wetland Inventory
Source: Department of Fish and Wildlife
Telephone: 916-445-0411

HYDROGEOLOGIC INFORMATION

AQUIFLOW^{R} Information System
Source: EDR proprietary database of groundwater flow information
EDR has developed the AQUIFLOW Information System (AIS) to provide data on the general direction of groundwater flow at specific points. EDR has reviewed reports submitted to regulatory authorities at select sites and has extracted the date of the report, hydrogeologically determined groundwater flow direction and depth to water table information.

GEOLOGIC INFORMATION

Geologic Age and Rock Stratigraphic Unit
Source: P.G. Schruben, R.E. Arndt and W.J. Bawiec, Geology of the Conterminous U.S. at 1:2,500,000 Scale - A digital representation of the 1974 P.B. King and H.M. Beikman Map, USGS Digital Data Series DDS - 11 (1994).

STATSGO: State Soil Geographic Database
Source: Department of Agriculture, Natural Resources Conservation Service (NRCS)
The U.S. Department of Agriculture's (USDA) Natural Resources Conservation Service (NRCS) leads the national Conservation Soil Survey (NCSS) and is responsible for collecting, storing, maintaining and distributing soil survey information for privately owned lands in the United States. A soil map in a soil survey is a representation of soil patterns in a landscape. Soil maps for STATSGO are compiled by generalizing more detailed (SSURGO) soil survey maps.

SSURGO: Soil Survey Geographic Database
Source: Department of Agriculture, Natural Resources Conservation Service (NRCS)
Telephone: 800-672-5559
SSURGO is the most detailed level of mapping done by the Natural Resources Conservation Service, mapping scales generally range from 1:12,000 to 1:63,360. Field mapping methods using national standards are used to construct the soil maps in the Soil Survey Geographic (SSURGO) database. SSURGO digitizing duplicates the original soil survey maps. This level of mapping is designed for use by landowners, townships and county natural resource planning and management.

PHYSICAL SETTING SOURCE RECORDS SEARCHED

LOCAL / REGIONAL WATER AGENCY RECORDS

FEDERAL WATER WELLS

PWS: Public Water Systems
Source: EPA/Office of Drinking Water
Telephone: 202-564-3750
Public Water System data from the Federal Reporting Data System. A PWS is any water system which provides water to at least 25 people for at least 60 days annually. PWSs provide water from wells, rivers and other sources.

PWS ENF: Public Water Systems Violation and Enforcement Data
Source: EPA/Office of Drinking Water
Telephone: 202-564-3750
Violation and Enforcement data for Public Water Systems from the Safe Drinking Water Information System (SDWIS) after August 1995. Prior to August 1995, the data came from the Federal Reporting Data System (FRDS).

USGS Water Wells: USGS National Water Inventory System (NWIS)
This database contains descriptive information on sites where the USGS collects or has collected data on surface water and/or groundwater. The groundwater data includes information on wells, springs, and other sources of groundwater.

STATE RECORDS

Water Well Database
Source: Department of Water Resources
Telephone: 916-651-9648

California Drinking Water Quality Database
Source: Department of Public Health
Telephone: 916-324-2319
The database includes all drinking water compliance and special studies monitoring for the state of California since 1984. It consists of over 3,200,000 individual analyses along with well and water system information.

OTHER STATE DATABASE INFORMATION

California Oil and Gas Well Locations
Source: Department of Conservation
Telephone: 916-323-1779
Oil and Gas well locations in the state.

RADON

State Database: CA Radon
Source: Department of Health Services
Telephone: 916-324-2208
Radon Database for California

Area Radon Information
Source: USGS
Telephone: 703-356-4020
The National Radon Database has been developed by the U.S. Environmental Protection Agency (USEPA) and is a compilation of the EPA/State Residential Radon Survey and the National Residential Radon Survey. The study covers the years 1986 - 1992. Where necessary data has been supplemented by information collected at private sources such as universities and research institutions.

EPA Radon Zones
Source: EPA
Telephone: 703-356-4020
Sections 307 & 309 of IRAA directed EPA to list and identify areas of U.S. with the potential for elevated indoor radon levels.

PHYSICAL SETTING SOURCE RECORDS SEARCHED

OTHER

Airport Landing Facilities: Private and public use landing facilities
Source: Federal Aviation Administration, 800-457-6656

Epicenters: World earthquake epicenters, Richter 5 or greater
Source: Department of Commerce, National Oceanic and Atmospheric Administration

California Earthquake Fault Lines: The fault lines displayed on EDR's Topographic map are digitized quaternary fault lines, prepared in 1975 by the United State Geological Survey. Additional information (also from 1975) regarding activity at specific fault lines comes from California's Preliminary Fault Activity Map prepared by the California Division of Mines and Geology.

STREET AND ADDRESS INFORMATION

© 2015 TomTom North America, Inc. All rights reserved. This material is proprietary and the subject of copyright protection and other intellectual property rights owned by or licensed to Tele Atlas North America, Inc. The use of this material is subject to the terms of a license agreement. You will be held liable for any unauthorized copying or disclosure of this material.

APPENDIX C

ENVIRONMENTAL LIEN AND ACTIVITY AND USE LIMITATION REPORT

Duke - Cypress-Slover Fontana
Cypress Avenue and Slover Avenue
Fontana, CA 92337

Inquiry Number: 5467024.7
November 05, 2018

EDR Environmental Lien and AUL Search

EDR® Environmental Data Resources Inc

6 Armstrong Road
Shelton, CT 06484
800.352.0050
www.edrnet.com

EDR Environmental Lien and AUL Search

The EDR Environmental Lien and AUL Search Report provides results from a search of available current land title records for environmental cleanup liens and other activity and use limitations, such as engineering controls and institutional controls.

A network of professional, trained researchers, following established procedures, uses client supplied address information to:

- search for parcel information and/or legal description;
- search for ownership information;
- research official land title documents recorded at jurisdictional agencies such as recorders' offices, registries of deeds, county clerks' offices, etc.;
- access a copy of the deed;
- search for environmental encumbering instrument(s) associated with the deed;
- provide a copy of any environmental encumbrance(s) based upon a review of key words in the instrument(s) (title, parties involved, and description); and
- provide a copy of the deed or cite documents reviewed.

Thank you for your business.
Please contact EDR at 1-800-352-0050
with any questions or comments.

Disclaimer - Copyright and Trademark Notice

This Report contains certain information obtained from a variety of public and other sources reasonably available to Environmental Data Resources, Inc. It cannot be concluded from this Report that coverage information for the target and surrounding properties does not exist from other sources. **NO WARRANTY EXPRESSED OR IMPLIED, IS MADE WHATSOEVER IN CONNECTION WITH THIS REPORT. ENVIRONMENTAL DATA RESOURCES, INC. SPECIFICALLY DISCLAIMS THE MAKING OF ANY SUCH WARRANTIES, INCLUDING WITHOUT LIMITATION, MERCHANTABILITY OR FITNESS FOR A PARTICULAR USE OR PURPOSE. ALL RISK IS ASSUMED BY THE USER. IN NO EVENT SHALL ENVIRONMENTAL DATA RESOURCES, INC. BE LIABLE TO ANYONE, WHETHER ARISING OUT OF ERRORS OR OMISSIONS, NEGLIGENCE, ACCIDENT OR ANY OTHER CAUSE, FOR ANY LOSS OR DAMAGE, INCLUDING, WITHOUT LIMITATION, SPECIAL, INCIDENTAL, CONSEQUENTIAL, OR EXEMPLARY DAMAGES. ANY LIABILITY ON THE PART OF ENVIRONMENTAL DATA RESOURCES, INC. IS STRICTLY LIMITED TO A REFUND OF THE AMOUNT PAID FOR THIS REPORT.** Purchaser accepts this Report "AS IS". Any analyses, estimates, ratings, environmental risk levels or risk codes provided in this Report are provided for illustrative purposes only, and are not intended to provide, nor should they be interpreted as providing any facts regarding, or prediction orforecast of, any environmental risk for any property. Only a Phase I Environmental Site Assessment performed by an environmental professional can provide information regarding the environmental risk for any property. Additionally, the information provided in this Report is not to be construed as legal advice.

Copyright 2017 by Environmental Data Resources, Inc. All rights reserved. Reproduction in any media or format, in whole or in part, of any report or map of Environmental Data Resources, Inc. or its affiliates is prohibited without prior written permission.

EDR and its logos (including Sanborn and Sanborn Map) are trademarks of Environmental Data Resources, Inc. or its affiliates. All other trademarks used herein are the property of their respective owners.

EDR Environmental Lien and AUL Search

TARGET PROPERTY INFORMATION

ADDRESS

Cypress Avenue and Slover Avenue
Duke - Cypress-Slover Fontana
Fontana, CA 92337

ENVIRONMENTAL LIEN

Environmental Lien: Found ☐ Not Found ☒

OTHER ACTIVITY AND USE LIMITATIONS (AULs)

AULs: Found ☐ Not Found ☒

RESEARCH SOURCE

Source 1:

San Bernardino Recorder
San Bernardino, CA

PROPERTY INFORMATION

Deed 1:

Type of Deed:	deed
Title is vested in:	Trade solutions LLC
Title received from:	Herbert V & Shirleyne A Clotts Trustees
Deed Dated	8/15/2005
Deed Recorded:	11/30/2005
Book:	NA
Page:	na
Volume:	na
Instrument:	na
Docket:	NA
Land Record Comments:	apn chg
Miscellaneous Comments:	
Legal Description:	See Exhibit
Legal Current Owner:	Trade Solutions LLC
Parcel # / Property Identifier:	0251164250000
Comments:	See Exhibit

Deed 2:

Type of Deed:	deed
Title is vested in:	Vicki Lynn Wong Trustee
Title received from:	Thomas Nobuyuki and Ruth Kazuko Shigekuni and Vick
Deed Dated	7/1/2013
Deed Recorded:	7/22/2013
Book:	NA
Page:	na
Volume:	na
Instrument:	na
Docket:	NA
Land Record Comments:	
Miscellaneous Comments:	
Legal Description:	See Exhibit
Legal Current Owner:	Vicki Lynn Wong Trustee
Parcel # / Property Identifier:	0251164040000, 0251164230000
Comments:	See Exhibit

Deed 3:

Type of Deed:	deed
Title is vested in:	Baldomero Trujillo Belen Hernandez
Title received from:	Emily S Abatie
Deed Dated	8/23/2002

Deed Recorded:	8/28/2002
Book:	NA
Page:	na
Volume:	na
Instrument:	na
Docket:	NA
Land Record Comments:	
Miscellaneous Comments:	
Legal Description:	See Exhibit
Legal Current Owner:	Baldomero Trujillo Belen Hernandez
Parcel # / Property Identifier:	02511164030000
Comments:	See Exhibit

Deed 4:

Type of Deed:	deed
Title is vested in:	Bonie M Romero
Title received from:	Bonnie M Romaero Trustee
Deed Dated	2/20/2018
Deed Recorded:	2/27/2018
Book:	NA
Page:	na
Volume:	na
Instrument:	na
Docket:	NA
Land Record Comments:	
Miscellaneous Comments:	
Legal Description:	See Exhibit
Legal Current Owner:	Bonnie M Romero
Parcel # / Property Identifier:	0251164100000
Comments:	See Exhibit

Deed Exhibit 1

Recorded In Official Records, County of San Bernardino

11/30/2005
1:00 PM
AR

LARRY WALKER
Auditor/Controller – Recorder

695 Lawyers Title Company

Doc#: 2005–0895931

Titles: 1 **Pages: 2**

Fees	9.00
Taxes	0.00
Other	0.00
PAID	$9.00

Please complete this information
recording requested by:

LAWYERS TITLE

And when recorded mail to:
Trade Solutions
15853 Slover Avenue
Fontana, CA 92337

76 0245 2.19

Space above for Recorder's use only

APN: 0251-164-06 & 7
DTT: 1,254.00

GRANT DEED

Title of Document

THIS AREA FOR

RECORDER'S

USE ONLY

THIS PAGE ADDED TO PROVIDE ADEQUATE SPACE FOR RECORDING INFORMATION
($3.00 Additional Recording Fee Applies)

STC-SCSD 996a (Rev 8/97)

RECORDING REQUESTED BY
Lawyers Title Co
WHEN RECORDED MAIL THIS DOCUMENT AND TAX STATEMENTS TO:

Trade Solutions, LLC
15853 Slover Avenue
Fontana, CA 92337

APN: **0251-164-07-0-000**
Escrow No: **07602452**-706-PB
Title No: **07602452**

Space above this line for Recorder's use

GRANT DEED

THE UNDERSIGNED GRANTOR(S) DECLARE(S)
DOCUMENTARY TRANSFER TAX IS **$ 0.00**, CITY TAX **$ 0.00**
computed on full value of property conveyed,
City of Fontana, AND

FOR A VALUABLE CONSIDERATION, receipt of which is hereby acknowledged,
Herbert V. Clotts and Shirleyne A. Clotts Trustees of the
Herbert V. and Shirleyne A. Clotts Revocable Living Trust of 1999

hereby GRANT(S) to

Trade Solutions, LLC

the following described real property in the City of Fontana, County of San Bernardino, State of California:

The South ½ of the East ½ of Farm Lot 742, according to Map showing Subdivision of Lands belonging to the SEMI-TROPIC LAND AND WATER COMPANY, in the City of Fontana, as per plat recorded in Book 11 of Maps, 12 recordes of said County.

Commonly known as: 0251-164-07-0-000, Fontana, CA 92335

Dated: August 15, 2005

Herbert V. and Shirleyne A. Clotts Revocable Living Trust of 1999

Herbert V. Clotts, Trustee — Herbert V. Clotts, Trustee

Shirleyne A. Clotts, Trustee — Shirleyne A. Clotts, Trustee

STATE OF CALIFORNIA
COUNTY OF San Bernardino } SS:

On August 18, 2005, before me, Karen V. Perryman Notary Public, personally appeared Herbert V. Clotts and Shirleyne A. Clotts, personally known to me (or proved to me on the basis of satisfactory evidence) to be the person(s) whose name(s) is/are subscribed to the within instrument and acknowledged to me that he/she/they executed the same in his/her/their authorized capacity(ies), and that by his/her/their signature(s) on the instrument the person(s), or the entity upon behalf of which the person(s) acted, executed the instrument.

WITNESS my hand and official seal.

Signature _____

KAREN V. PERRYMAN
Commission # 1362802
Notary Public - California
Riverside County
My Comm. Expires Jun 29, 2006

FOR NOTARY SEAL OR STAMP

MAIL TAX STATEMENTS AS DIRECTED ABOVE

Deed Exhibit 2

Recorded in Official Records, County of San Bernardino

7/22/2013
2:28 PM
ALS

DENNIS DRAEGER
ASSESSOR – RECORDER – CLERK

R Regular Mail

Doc#: 2013–0319969

Titles: 1	**Pages:** 2
Fees	18.00
Taxes	0.00
Other	0.00
PAID	$18.00

RECORDING REQUESTED BY:
Hanh N. Archer, A Professional Corp.
21515 Hawthorne Blvd., Suite 800
Torrance, CA 90503

WHEN RECORDED MAIL TO
AND MAIL TAX STATEMENTS TO:
Vicki Lynn Wong, Trustee
320 Via Almar
Palos Verdes Estates, CA 90274

APN: 0251-164-04 & 23 Space Above This Line For Recorder's Use Escrow No. _____

GRANT DEED

THE UNDERSIGNED GRANTOR DECLARES:
DOCUMENTARY TRANSFER TAX is $ _____NONE_____. CITY TAX $ _____0_____.

☐ Unincorporated area: ☐ City of Fontana, and
X "This conveyance transfers the grantor's interest into his or her revocable trust, R & T 11911".
X Excluded from Reappraisal Under Proposition 13, California Constitution Article 13A § 1, et seq.
X This conveyance does not constitute a "change of ownership", R & T 62.

NOW THEREFORE, THOMAS NOBUYUKI SHIGEKUNI, RUTH KAZUKO SHIGEKUNI AND VICKI LYNN WONG, as Co-Trustees of the SHIGEKUNI FAMILY TRUST DATED DECEMBER 14, 2010, hereby grant an undivided 100% interest to VICKI LYNN WONG, as Sole Trustee of the SHIGEKUNI FAMILY TUST DATED DECEMBER 14, 2010, that certain real property situated in the State of California, County of San Bernardino, City of Fontana, and described as follows:

AS PER EXHIBIT "A" ATTACHED HERETO AND MADE A PART HEREOF

A.P.N. 0251-164-04 & 23

Dated: ~~May~~ July 1st (VW), 2013 (TNS) (RKS)

Thomas Nobuyuki Shigekuni
THOMAS NOBUYUKI SHIGEKUNI, Trustee

Ruth Kazuko Shigekuni
RUTH KAZUKO SHIGEKUNI, Trustee

VICKI LYNN WONG, Trustee

STATE OF CALIFORNIA }
COUNTY OF LOS ANGELES } S.S.

On ~~May~~ July 01, 2013, before me, C. I. BONTIGAO, Notary Public, personally appeared THOMAS NOBUYUKI SHIGEKUNI, RUTH KAZUKO SHIGEKUNI and VICKI LYNN WONG who proved to me on the basis of satisfactory evidence to be the persons whose names are subscribed to the within instrument and acknowledged to me that they executed the same in their authorized capacities, and that by their signatures on the instrument the persons, or the entity upon behalf of which the persons acted, executed the instrument.

I certify under PENALTY OF PERJURY under the laws of the State of California that the foregoing paragraph is true and correct.
WITNESS my hand and official seal.

Signature _____ (Seal)

C. I. BONTIGAO
COMM. #1932480
NOTARY PUBLIC - CALIFORNIA
LOS ANGELES COUNTY
My Comm. Expires Apr. 14, 2015

MAIL TAX STATEMENTS AS DIRECTED ABOVE

EXHIBIT "A"

THE NORTH 1/2 OF THE EAST 1/2 OF FARM LOT 742, ACCORDING TO MAP OF SUBDIVISION OF LANDS, BELONGING TO THE SEMI-TROPIC LAND AND WATER COMPANY, AS PER PLAT RECORDED IN BOOK 11 OF MAPS, PAGE 12, RECORDS OF SAID COUNTY.

EXCEPTING THEREFROM THE NORTH 6 FEET AND EXCEPTING THEREFROM THE WEST 120 FEET.

(AREAS AND DISTANCES COMPUTED TO STREET CENTERS.)

Deed Exhibit 3

AMERICAN TITLE
SAN BERNARDINO

RECORDING REQUESTED BY

AND WHEN RECORDED MAIL THIS DEED AND, UNLESS OTHERWISE SHOWN BELOW, MAIL TAX STATEMENTS TO:

Name
Street Address
City
State
Zip

BALDOMERO TRUJILLO & BELEN HERNANDEZ
16409 BOYLE AVENUE
FONTANA, CA 92335

Recorded in Official Records, County of San Bernardino

8/28/2002
8:00 AM
LJ

LARRY WALKER
Auditor/Controller – Recorder

619 American Title

Doc#: 2002–0450258

Titles: 1 **Pages: 1**

Fees	16.00
Taxes	132.00
Other	0.00
PAID	$148.00

RECORDERS USE ONLY

ORDER NO. 4273781-40
ESCROW NO. 7186-JB

GRANT DEED

TAX PARCEL NO. 0251-164-03

The undersigned declares that the documentary transfer tax is $132.00 and is
X computed on the full value of the interest of the property conveyed, or is
____ computed on the full value less the value of liens or encumbrances remaining thereon at the time of sale.
The land, tenements or realty is located in
____ unincorporated area X city FONTANA and
FOR A VALUABLE CONSIDERATION, receipt of which is hereby acknowledged,
EMILY S. ABATIE, a Widow

hereby GRANT(S) to
BALDOMERO TRUJILLO and BELEN HERNANDEZ, AN UNMARRIED MAN AND A SINGLE WOMAN AS JOINT TENANTS

The following described real property in the City of FONTANA
County of San Bernardino, State of California:

THE WEST 120 FEET OF THE WEST 1/2 OF THE NORTH 1/2 OF THE EAST 1/2 OF LOT 742, ACCORDING TO MAP SHOWING SUBDIVISION OF LANDS BELONGING TO THE SEMI TROPIC LAND AND WATER COMPANY AS PER PLAT RECORDED IN BOOK 11 OF MAPS, PAGE 12, RECORDS OF SAID COUNTY.

EXCEPTING THEREFROM THE NORTH 6 FEET CONVEYED FOR ROAD PURPOSES.

Dated 08/23/2002

Emily S. Abatie
EMILY S. ABATIE

STATE OF CALIFORNIA,)
COUNTY OF San Bernardino)
On 8-23-02, before me,
Janine L Bennett, Notary Public
(insert name/title of the officer), personally appeared
EMILY S. ABATIE

~~personally known to me~~ (or proved to me on the basis of satisfactory evidence) to be the person(s) whose name(s) is/~~are~~ subscribed to the within instrument and acknowledged to me that ~~he~~/she/~~they~~ executed the same in ~~his~~/her/~~their~~ authorized capacity(ies), and that by ~~his~~/her/~~their~~ signature(s) on the instrument the person(s), or the entity upon behalf of which the person(s) acted executed the instrument.
WITNESS my hand and official seal.

JANINE L. BENNETT
COMM. #1204994
NOTARY PUBLIC - CALIFORNIA
SAN BERNARDINO COUNTY
My Commission Expires December 26, 2002
INM1 INM1

Signature Janine L Bennett (Notary Seal)

MAIL TAX STATEMENTS TO PARTY SHOWN BELOW: IF NO PARTY SO SHOWN, MAIL AS DIRECTED ABOVE.

Name	Street Address	City & State
BALDOMERO TRUJILLO & BELEN HERNANDEZ	16409 BOYLE AVENUE	FONTANA, CA 92335

4273781-40

Deed Exhibit 4

RECORDING REQUESTED BY
Bonnie Romero
AND WHEN RECORDED MAIL DOCUMENT TO:

NAME Bonnie M. Romero

STREET ADDRESS 16395 Boyle Avenue

CITY, STATE & ZIP CODE Fontana, CA 92335

Recorded in Official Records, County of San Bernardino

BOB DUTTON
ASSESSOR – RECORDER – CLERK

P Counter

2/27/2018
12:13 PM
SG
SAN

Doc# 2018–0069933

Titles 1	**Pages** 3
Fees	20.00
Taxes	0.00
CA SB2 Fee	0.00
Others	0.00
Paid	$20.00

SPACE ABOVE FOR RECORDER'S USE ONLY

Grant Deed

Title of Document

Pursuant to Senate Bill 2 – Building Homes and Jobs Act (GC Code Section 27388.1), effective January 1, 2018, a fee of seventy-five dollars ($75.00) shall be paid at the time of recording of every real estate instrument, paper, or notice required or permitted by law to be recorded, except those expressly exempted from payment of recording fees, per each single transaction per parcel of real property. The fee imposed by this section shall not exceed two hundred twenty-five dollars ($225.00).

Reason for Exemption:

- ☐ Exempt from fee per GC 27388.1, recorded in connection with a transfer subject to the imposition of documentary transfer tax (DTT), or
- ☒ Exempt from fee per GC 27388.1, recorded in connection with a transfer of real property that is a residential dwelling to an owner-occupier, or
- ☐ Exempt from fee per GC 27388.1, recorded in connection with a transfer that was subject to documentary transfer tax which was paid on document recorded previously on _____(date) as document number _____of Official Records. (Cap. $225.00)
- ☐ Exempt from fee per GC 27388.1, fee cap of $225.00 reached, and/or
- ☐ Exempt from fee per GC 27388.1, not related to real property

Failure to include an exemption reason will result in the imposition of the $75.00 Building Homes and Jobs Act fee. Fees collected are deposited to the State and may not be available for refund.

THIS COVER SHEET ADDED TO PROVIDE ADEQUATE SPACE FOR RECORDING INFORMATION
($3.00 Additional Recording Fee Applies)

RECORDING REQUESTED BY:

Order No.
Escrow No.
Parcel No. **0251-164-10-0-000**

AND WHEN RECORDED MAIL TO:

BONNIE M. ROMERO
19365 BOYLE AVENUE
FONTANA, CA 92335
,

SPACE ABOVE THIS LINE FOR RECORDER'S USE

GRANT DEED

THE UNDERSIGNED GRANTOR(S) DECLARE(S) THAT DOCUMENTARY TRANSFER TAX IS **$ 0.00**and CITY **$**

- ☐ computed on full value of property conveyed, or
- ☐ computed on full value less liens or encumbrances remaining at the time of sale.
- ☐ unincorporated area: ☒ **Fontana**, and

FOR A VALUABLE CONSIDERATION, receipt of which is hereby acknowledged,

Bonnie M. Romero, Successor Trustee of the Robert Montgomery Burns Revocable Living Trust, date July 22, 1999

hereby GRANT(S) to

Bonnie M. Romero, a Married Woman as her sole and separate property

the following described real property in the County of **San Bernardino**, State of California:

The East 210 feet of the North 1/2 of the East 1/2 of the West ½ of the Farm Lot 742, according to Map showing subdivision of lands belonging to the Semi-Tropic Land and Water Company, in the City of Fontana, County of San Bernardino, State of California as per Map recorded in Book 11, Page 12 of Maps, in the Office of the County Recorder of said County

EXCEPTING the North 6 feet thereof.

More commonly known as: **19365 Boyle Avenue, Fontana, CA 92335**

Date February 20, 2018

Robert Montgomery Burns Revocable
Living Trust, dated July 22, 1999

Bonnie M. Romero, Trustee

Mail Tax Statement to: SAME AS ABOVE or Address Noted Below

CERTIFICATE OF ACKNOWLEDGEMENT OF NOTARY PUBLIC

A notary public or other officer completing this certificate verifies only the identity of the individual who signed the document to which this certificate is attached, and not the truthfulness, accuracy, or validity of that document.

STATE OF CALIFORNIA
COUNTY OF San Bernardino } **SS:**

On Feburary 20, 2018 before me,
Robert E Vaughn
a Notary Public, personally appeared Bonnie Marie Romero
who proved to me on the basis of satisfactory evidence to be the person(s)whose name(s) is/are subscribed to the within instrument and acknowledged to me that he/she/they executed the same in his/her/their authorized capacity(ies) and that by his/her/their signature(s)on the instrument the person(s), or the entity upon behalf of which the person(s) acted, executed the instrument.

I certify under PENALTY OF PERJURY under the laws of the State of California that the foregoing paragraph is true and correct.

WITNESS my hand and official seal.

Signature Robert Vaughn

NCC1 ROBERT E VAUGHN NCC1
Commission No 2193462
NOTARY PUBLIC-CALIFORNIA
SAN BERNARDINO COUNTY
My Comm Expires APRIL 24 2021

APPENDIX D

AERIAL PHOTOGRAPHS

Duke - Cypress-Slover Fontana

Cypress Avenue and Slover Avenue

Fontana, CA 92337

Inquiry Number: 5467024.11

October 29, 2018

The EDR Aerial Photo Decade Package

6 Armstrong Road, 4th floor
Shelton, CT 06484
Toll Free: 800.352.0050
www.edrnet.com

EDR Aerial Photo Decade Package

10/29/18

Site Name:

Duke - Cypress-Slover Fontana
Cypress Avenue and Slover Av
Fontana, CA 92337
EDR Inquiry # 5467024.11

Client Name:

APEX Companies LLC
15850 Crabbs Branch Way
Rockville, MD 20855
Contact: Tania Cowden - Apex Pleasant

Environmental Data Resources, Inc. (EDR) Aerial Photo Decade Package is a screening tool designed to assist environmental professionals in evaluating potential liability on a target property resulting from past activities. EDR's professional researchers provide digitally reproduced historical aerial photographs, and when available, provide one photo per decade.

Search Results:

Year	Scale	Details	Source
2016	1"=500'	Flight Year: 2016	USDA/NAIP
2012	1"=500'	Flight Year: 2012	USDA/NAIP
2009	1"=500'	Flight Year: 2009	USDA/NAIP
2006	1"=500'	Flight Year: 2006	USDA/NAIP
1994	1"=500'	Acquisition Date: January 01, 1994	USGS/DOQQ
1990	1"=500'	Flight Date: September 06, 1990	USDA
1985	1"=500'	Flight Date: September 13, 1985	USDA
1975	1"=500'	Flight Date: December 01, 1975	USGS
1966	1"=500'	Flight Date: April 16, 1966	USGS
1959	1"=500'	Flight Date: October 15, 1959	USDA
1953	1"=500'	Flight Date: September 22, 1953	USDA
1948	1"=500'	Flight Date: July 10, 1948	USGS
1938	1"=500'	Flight Date: May 27, 1938	USDA

When delivered electronically by EDR, the aerial photo images included with this report are for ONE TIME USE ONLY. Further reproduction of these aerial photo images is prohibited without permission from EDR. For more information contact your EDR Account Executive.

Disclaimer - Copyright and Trademark Notice

This Report contains certain information obtained from a variety of public and other sources reasonably available to Environmental Data Resources, Inc. It cannot be concluded from this Report that coverage information for the target and surrounding properties does not exist from other sources. NO WARRANTY EXPRESSED OR IMPLIED, IS MADE WHATSOEVER IN CONNECTION WITH THIS REPORT. ENVIRONMENTAL DATA RESOURCES, INC. SPECIFICALLY DISCLAIMS THE MAKING OF ANY SUCH WARRANTIES, INCLUDING WITHOUT LIMITATION, MERCHANTABILITY OR FITNESS FOR A PARTICULAR USE OR PURPOSE. ALL RISK IS ASSUMED BY THE USER. IN NO EVENT SHALL ENVIRONMENTAL DATA RESOURCES, INC. BE LIABLE TO ANYONE, WHETHER ARISING OUT OF ERRORS OR OMISSIONS, NEGLIGENCE, ACCIDENT OR ANY OTHER CAUSE, FOR ANY LOSS OF DAMAGE, INCLUDING, WITHOUT LIMITATION, SPECIAL, INCIDENTAL, CONSEQUENTIAL, OR EXEMPLARY DAMAGES. ANY LIABILITY ON THE PART OF ENVIRONMENTAL DATA RESOURCES, INC. IS STRICTLY LIMITED TO A REFUND OF THE AMOUNT PAID FOR THIS REPORT. Purchaser accepts this Report "AS IS". Any analyses, estimates, ratings, environmental risk levels or risk codes provided in this Report are provided for illustrative purposes only, and are not intended to provide, nor should they be interpreted as providing any facts regarding, or prediction or forecast of, any environmental risk for any property. Only a Phase I Environmental Site Assessment performed by an environmental professional can provide information regarding the environmental risk for any property. Additionally, the information provided in this Report is not to be construed as legal advice.

Copyright 2018 by Environmental Data Resources, Inc. All rights reserved. Reproduction in any media or format, in whole or in part, of any report or map of Environmental Data Resources, Inc., or its affiliates, is prohibited without prior written permission.

EDR and its logos (including Sanborn and Sanborn Map) are trademarks of Environmental Data Resources, Inc. or its affiliates. All other trademarks used herein are the property of their respective owners.

INQUIRY #: 5467024.11
YEAR: 2016
= 500'
N
EDR

INQUIRY #: 5467024.11
YEAR: 2012
= 500'
N
EDR

INQUIRY #: 5467024.11
YEAR: 2009
= 500'
N
EDR

INQUIRY #: 5467024.11
YEAR: 2006
= 500'
N
EDR

INQUIRY #: 5467024.11
YEAR: 1994
= 500'
N
EDR

INQUIRY #: 5467024.11
YEAR: 1990
= 500'
N
EDR


INQUIRY #: 5467024.11
YEAR: 1985
= 500'
N
EDR

INQUIRY #: 5467024.11
YEAR: 1975
= 500'
N
EDR

INQUIRY #: 5467024.11
YEAR: 1966
= 500'
N
EDR

INQUIRY #: 5467024.11
YEAR: 1959
= 500'
N
EDR

INQUIRY #: 5467024.11
YEAR: 1953
= 500'
N
EDR


INQUIRY #: 5467024.11
YEAR: 1948
= 500'
N
EDR

INQUIRY #: 5467024.11

YEAR: 1938

= 500'

N

EDR

APPENDIX E

TOPOGRAPHIC MAPS

Duke - Cypress-Slover Fontana

Cypress Avenue and Slover Avenue

Fontana, CA 92337

Inquiry Number: 5467024.4

October 26, 2018

EDR Historical Topo Map Report

with QuadMatch™

6 Armstrong Road, 4th floor
Shelton, CT 06484
Toll Free: 800.352.0050
www.edrnet.com

EDR Historical Topo Map Report

10/26/18

Site Name:

Duke - Cypress-Slover Fontana
Cypress Avenue and Slover Av
Fontana, CA 92337
EDR Inquiry # 5467024.4

Client Name:

APEX Companies LLC
15850 Crabbs Branch Way
Rockville, MD 20855
Contact: Tania Cowden - Apex Pleasant

EDR Topographic Map Library has been searched by EDR and maps covering the target property location as provided by APEX Companies LLC were identified for the years listed below. EDR's Historical Topo Map Report is designed to assist professionals in evaluating potential liability on a target property resulting from past activities. EDRs Historical Topo Map Report includes a search of a collection of public and private color historical topographic maps, dating back to the late 1800s.

Search Results:

P.O.# 093-DUKE-020
Project: Duke - Cypress-Slover Fontana

Coordinates:

Latitude:	34.064396 34° 3' 52" North
Longitude:	-117.445039 -117° 26' 42" West
UTM Zone:	Zone 11 North
UTM X Meters:	458932.50
UTM Y Meters:	3769385.45
Elevation:	1089.00' above sea level

Maps Provided:

2012	1942
1980	1901
1975	1898
1973	1896
1967	
1954	
1953	
1943	

Disclaimer - Copyright and Trademark Notice

This Report contains certain information obtained from a variety of public and other sources reasonably available to Environmental Data Resources, Inc. It cannot be concluded from this Report that coverage information for the target and surrounding properties does not exist from other sources. NO WARRANTY EXPRESSED OR IMPLIED, IS MADE WHATSOEVER IN CONNECTION WITH THIS REPORT. ENVIRONMENTAL DATA RESOURCES, INC. SPECIFICALLY DISCLAIMS THE MAKING OF ANY SUCH WARRANTIES, INCLUDING WITHOUT LIMITATION, MERCHANTABILITY OR FITNESS FOR A PARTICULAR USE OR PURPOSE. ALL RISK IS ASSUMED BY THE USER. IN NO EVENT SHALL ENVIRONMENTAL DATA RESOURCES, INC. BE LIABLE TO ANYONE, WHETHER ARISING OUT OF ERRORS OR OMISSIONS, NEGLIGENCE, ACCIDENT OR ANY OTHER CAUSE, FOR ANY LOSS OF DAMAGE, INCLUDING, WITHOUT LIMITATION, SPECIAL, INCIDENTAL, CONSEQUENTIAL, OR EXEMPLARY DAMAGES. ANY LIABILITY ON THE PART OF ENVIRONMENTAL DATA RESOURCES, INC. IS STRICTLY LIMITED TO A REFUND OF THE AMOUNT PAID FOR THIS REPORT. Purchaser accepts this Report "AS IS". Any analyses, estimates, ratings, environmental risk levels or risk codes provided in this Report are provided for illustrative purposes only, and are not intended to provide, nor should they be interpreted as providing any facts regarding, or prediction or forecast of, any environmental risk for any property. Only a Phase I Environmental Site Assessment performed by an environmental professional can provide information regarding the environmental risk for any property. Additionally, the information provided in this Report is not to be construed as legal advice.

Copyright 2018 by Environmental Data Resources, Inc. All rights reserved. Reproduction in any media or format, in whole or in part, of any report or map of Environmental Data Resources, Inc., or its affiliates, is prohibited without prior written permission.

EDR and its logos (including Sanborn and Sanborn Map) are trademarks of Environmental Data Resources, Inc. or its affiliates. All other trademarks used herein are the property of their respective owners.

Topo Sheet Key

This EDR Topo Map Report is based upon the following USGS topographic map sheets.

2012 Source Sheets

Fontana
2012
7.5-minute, 24000

1980 Source Sheets

Fontana
1980
7.5-minute, 24000
Aerial Photo Revised 1978

1975 Source Sheets

SAN BERNARDINO
1975
15-minute, 50000

1973 Source Sheets

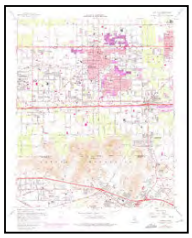

Fontana
1973
7.5-minute, 24000
Aerial Photo Revised 1973

Topo Sheet Key

This EDR Topo Map Report is based upon the following USGS topographic map sheets.

1967 Source Sheets

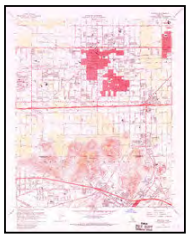

Fontana
1967
7.5-minute, 24000
Aerial Photo Revised 1966

1954 Source Sheets

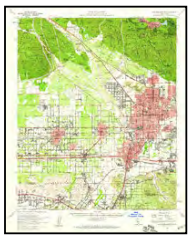

San Bernardino
1954
15-minute, 62500
Aerial Photo Revised 1952

1953 Source Sheets

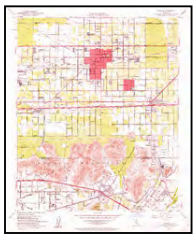

Fontana
1953
7.5-minute, 24000
Aerial Photo Revised 1952

1943 Source Sheets

Fontana
1943
7.5-minute, 31680

Topo Sheet Key

This EDR Topo Map Report is based upon the following USGS topographic map sheets.

1942 Source Sheets

SAN BERNARDINO
1942
15-minute, 50000

1901 Source Sheets

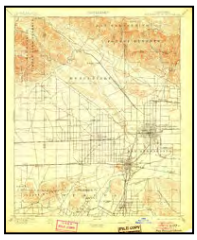

San Bernardino
1901
15-minute, 62500

1898 Source Sheets

San Bernardino
1898
15-minute, 62500

1896 Source Sheets

San Bernardino
1896
15-minute, 62500

Historical Topo Map

2012

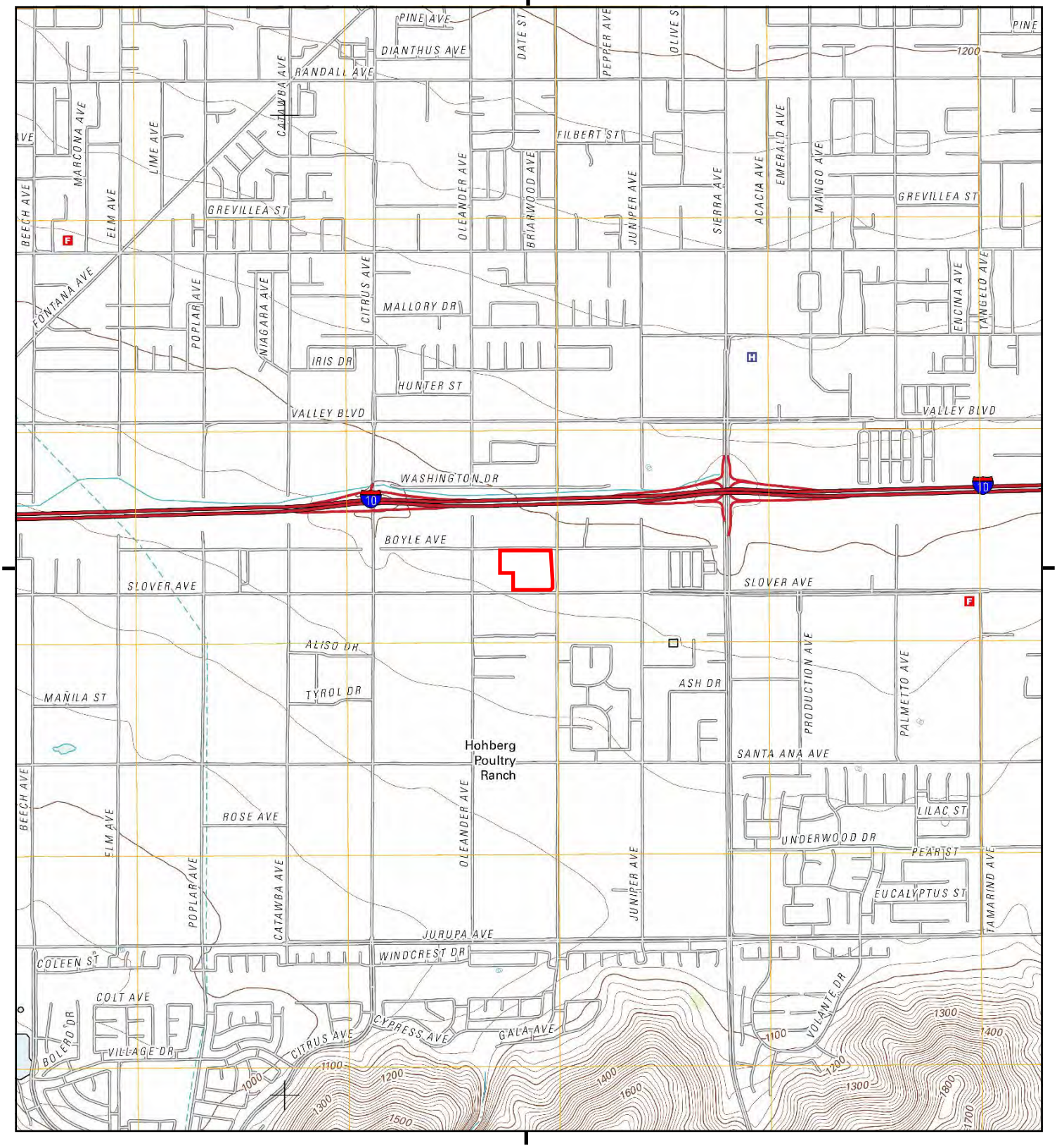

This report includes information from the following map sheet(s).

0 Miles 0.25 0.5 1 1.5

NW N NE
W E
SW S SE

TP, Fontana, 2012, 7.5-minute

SITE NAME: Duke - Cypress-Slover Fontana
ADDRESS: Cypress Avenue and Slover Avenue
Fontana, CA 92337
CLIENT: APEX Companies LLC

N

Historical Topo Map

1980

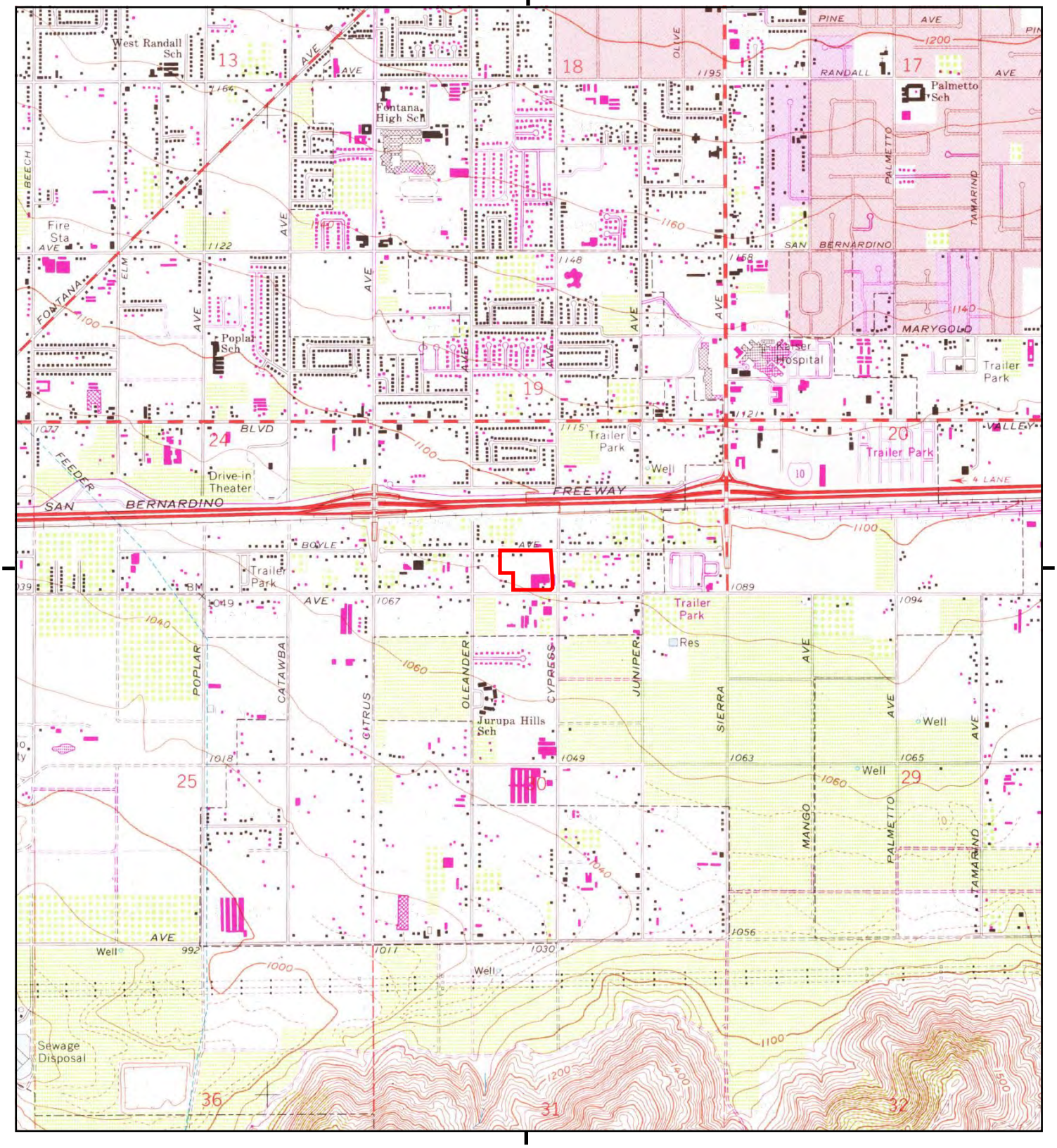

This report includes information from the following map sheet(s).

0 Miles 0.25 0.5 1 1.5

NW N NE
W E
SW S SE

TP, Fontana, 1980, 7.5-minute

SITE NAME: Duke - Cypress-Slover Fontana
ADDRESS: Cypress Avenue and Slover Avenue
Fontana, CA 92337
CLIENT: APEX Companies LLC

N

Historical Topo Map

1975

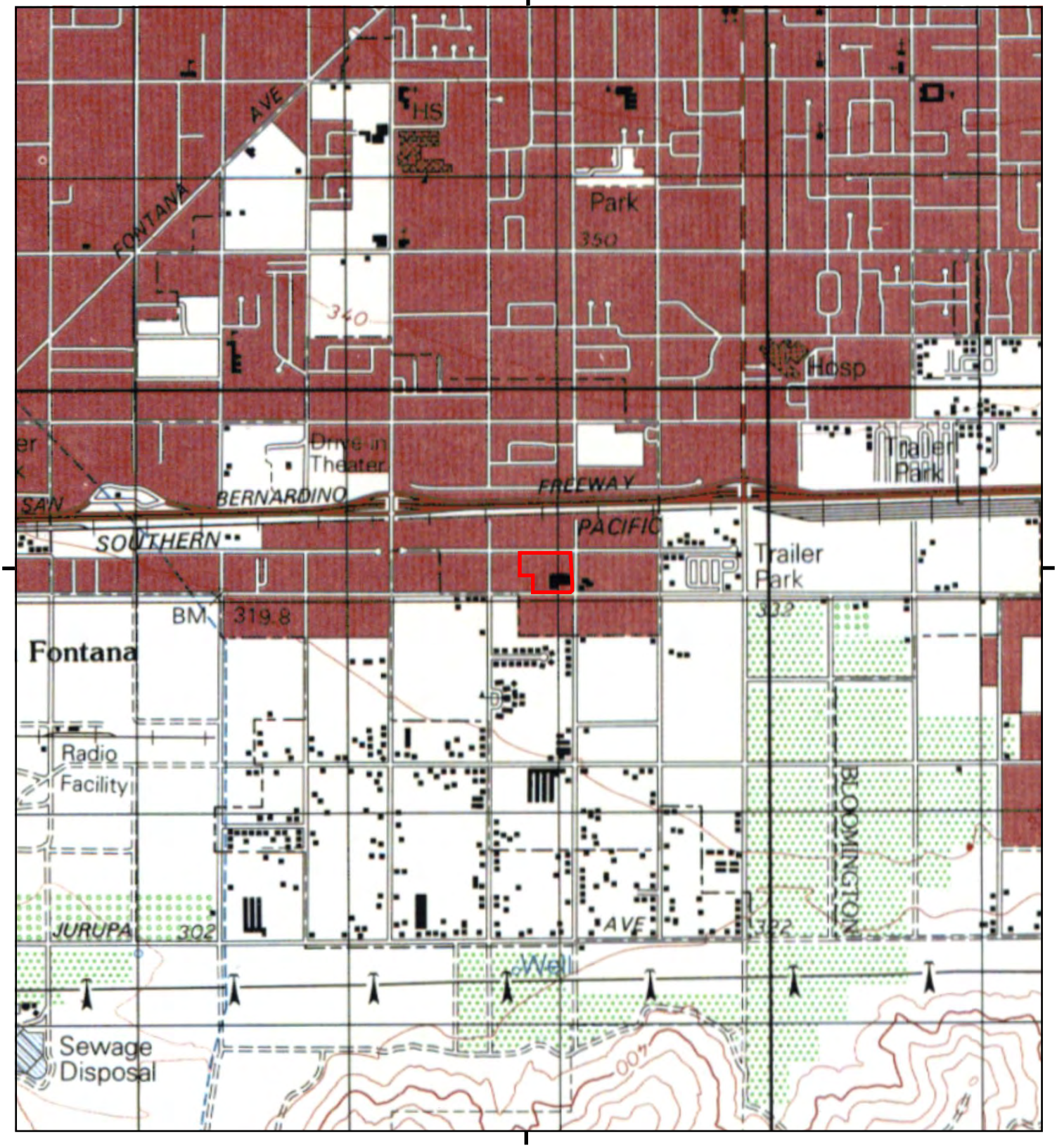

This report includes information from the following map sheet(s).

0 Miles 0.25 0.5 1 1.5

NW N NE
W E
SW S SE

TP, SAN BERNARDINO, 1975, 15-minute

SITE NAME: Duke - Cypress-Slover Fontana
ADDRESS: Cypress Avenue and Slover Avenue
Fontana, CA 92337
CLIENT: APEX Companies LLC

N

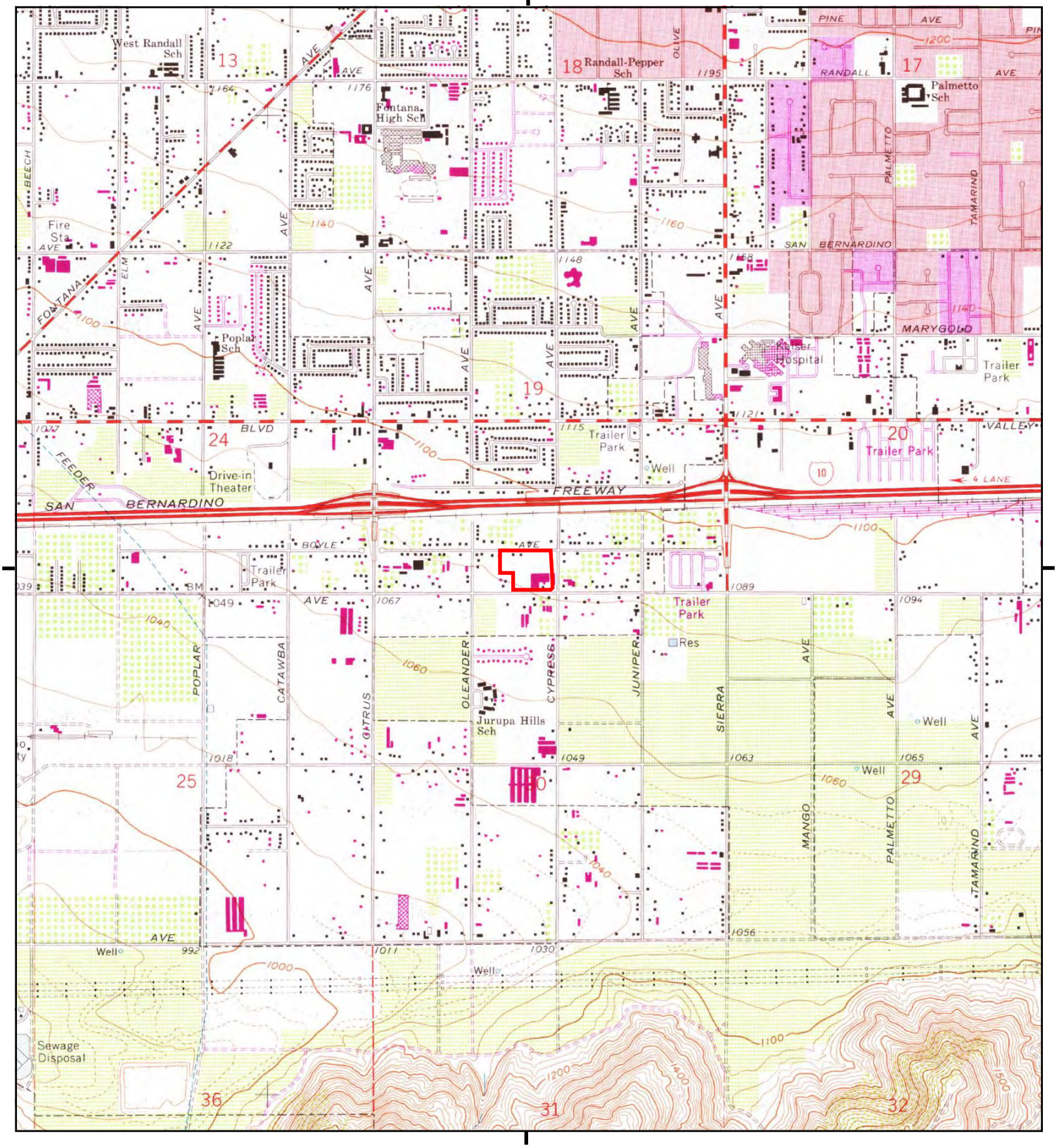

This report includes information from the following map sheet(s).

0 Miles 0.25 0.5 1 1.5

NW N NE
W E
SW S SE

TP, Fontana, 1973, 7.5-minute

SITE NAME: Duke - Cypress-Slover Fontana
ADDRESS: Cypress Avenue and Slover Avenue
Fontana, CA 92337
CLIENT: APEX Companies LLC

N

Historical Topo Map

1967

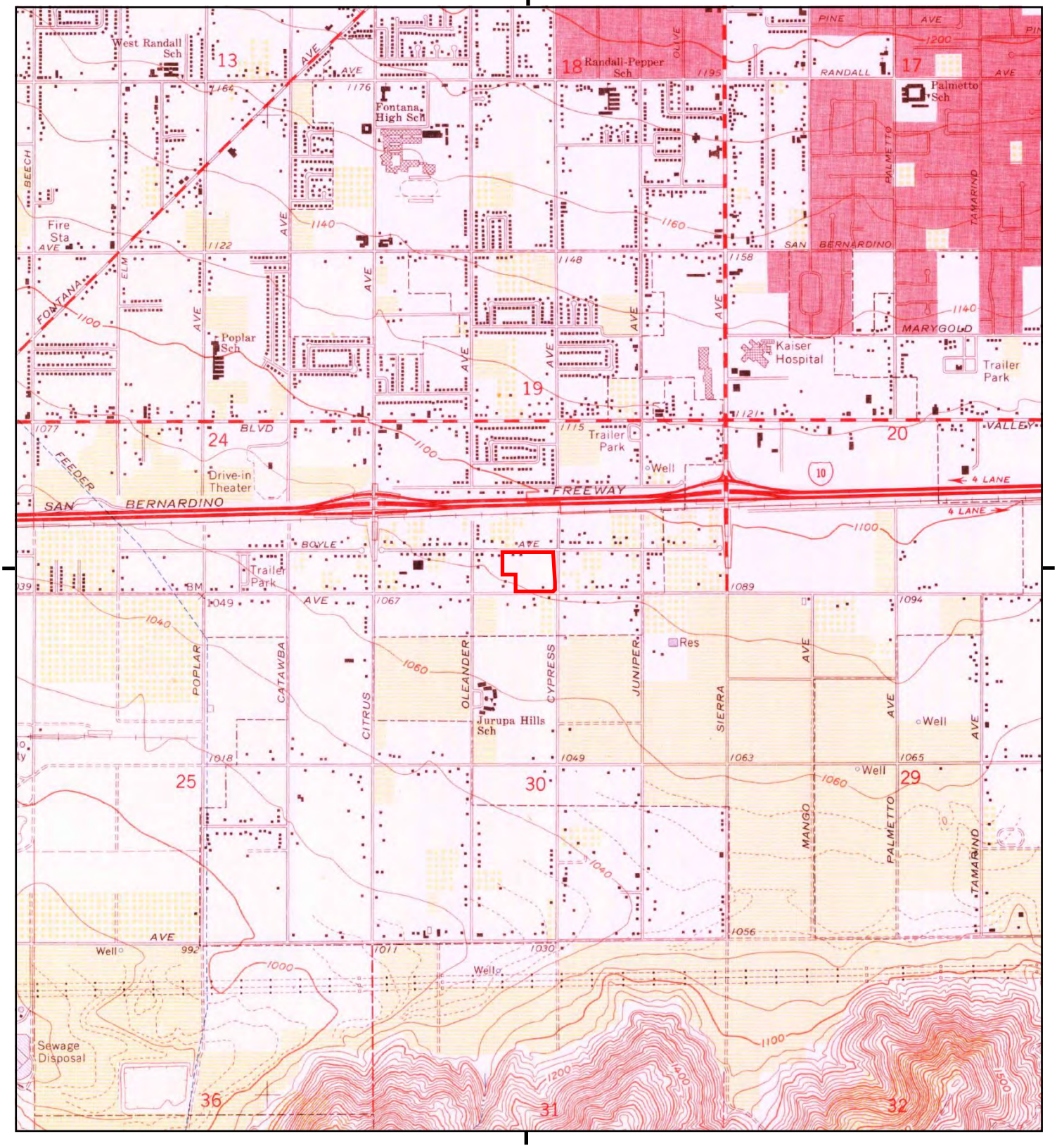

This report includes information from the following map sheet(s).

0 Miles 0.25 0.5 1 1.5

NW N NE
W E
SW S SE

TP, Fontana, 1967, 7.5-minute

SITE NAME: Duke - Cypress-Slover Fontana
ADDRESS: Cypress Avenue and Slover Avenue
Fontana, CA 92337
CLIENT: APEX Companies LLC

N

Historical Topo Map

1954

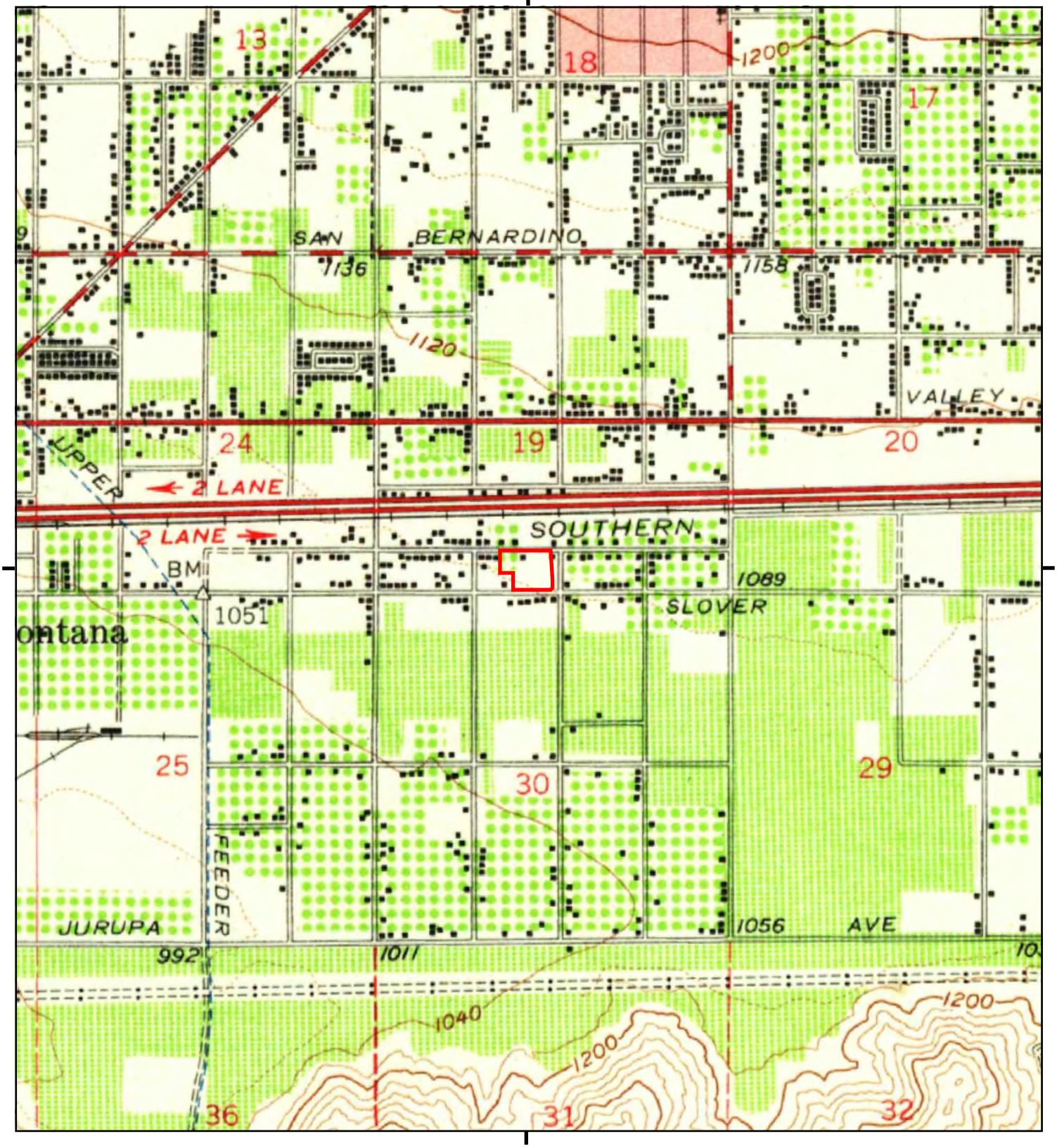

This report includes information from the following map sheet(s).

0 Miles 0.25 0.5 1 1.5

NW N NE
W E
SW S SE

TP, San Bernardino, 1954, 15-minute

SITE NAME: Duke - Cypress-Slover Fontana
ADDRESS: Cypress Avenue and Slover Avenue
Fontana, CA 92337
CLIENT: APEX Companies LLC

N

Historical Topo Map

1953

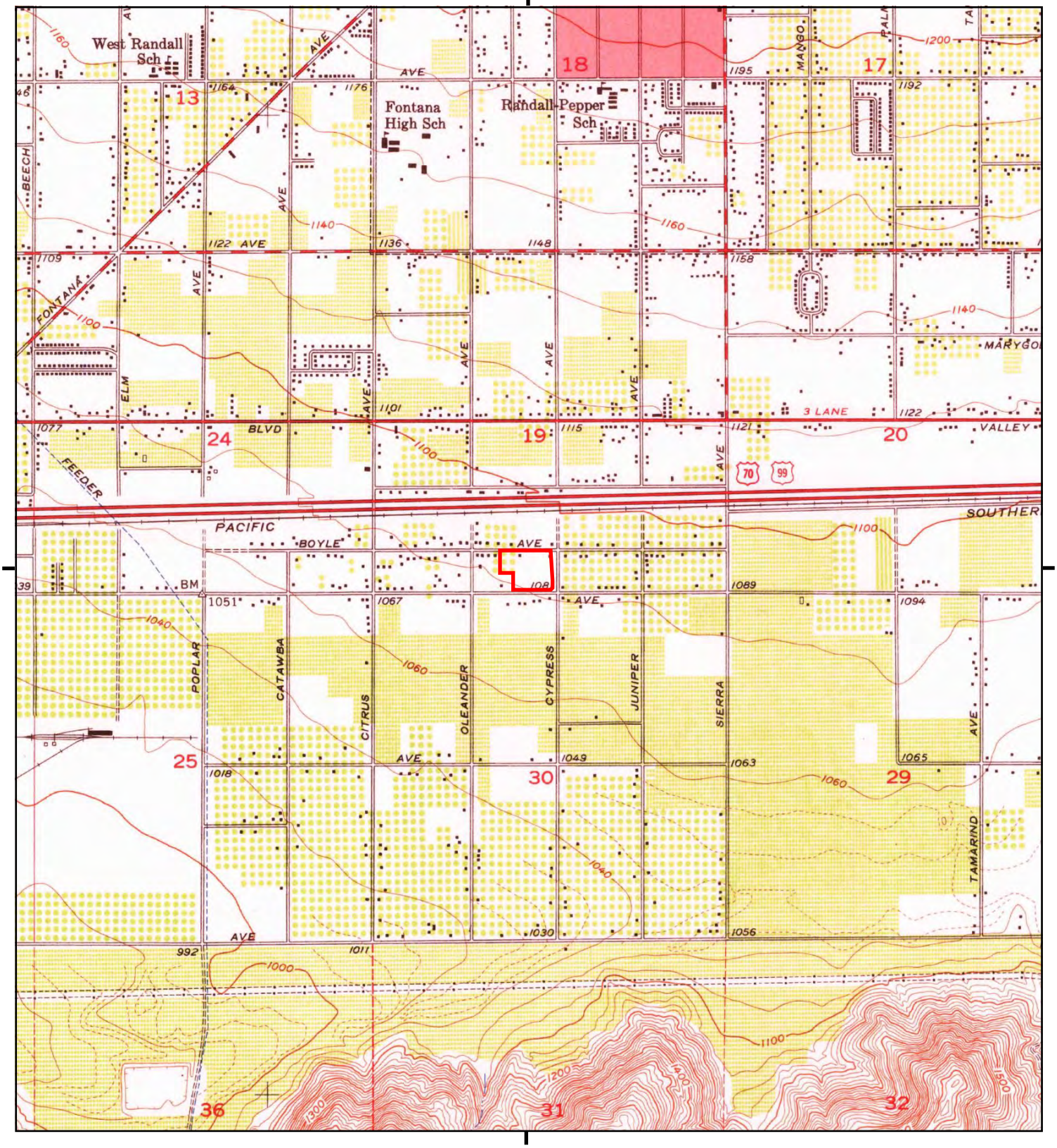

This report includes information from the following map sheet(s).

0 Miles 0.25 0.5 1 1.5

NW N NE
W E
SW S SE

TP, Fontana, 1953, 7.5-minute

SITE NAME: Duke - Cypress-Slover Fontana
ADDRESS: Cypress Avenue and Slover Avenue
Fontana, CA 92337
CLIENT: APEX Companies LLC

N

Historical Topo Map

1943

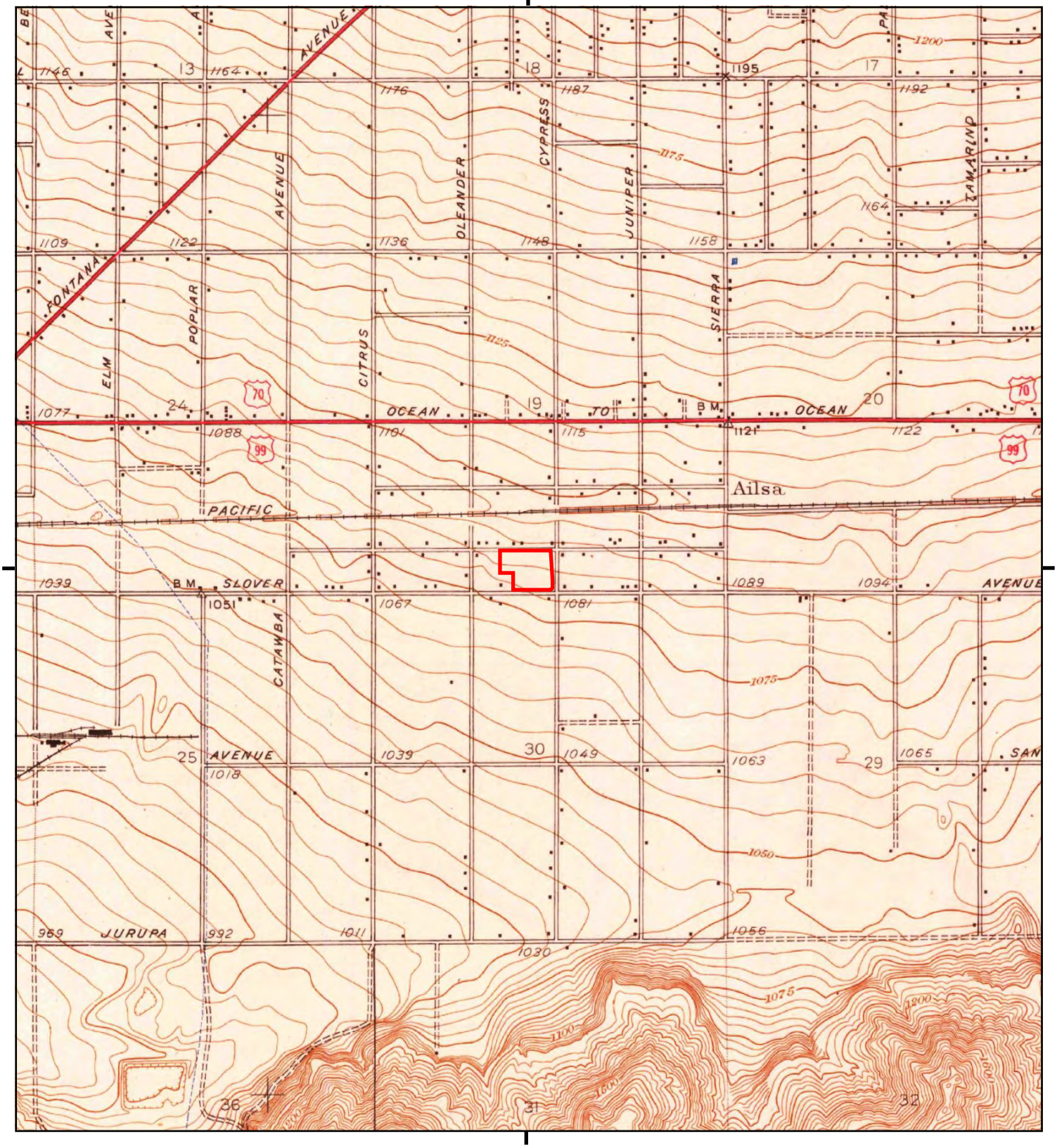

This report includes information from the following map sheet(s).

0 Miles 0.25 0.5 1 1.5

NW N NE
W E
SW S SE

TP, Fontana, 1943, 7.5-minute

SITE NAME: Duke - Cypress-Slover Fontana
ADDRESS: Cypress Avenue and Slover Avenue
Fontana, CA 92337
CLIENT: APEX Companies LLC

N

Historical Topo Map

1942

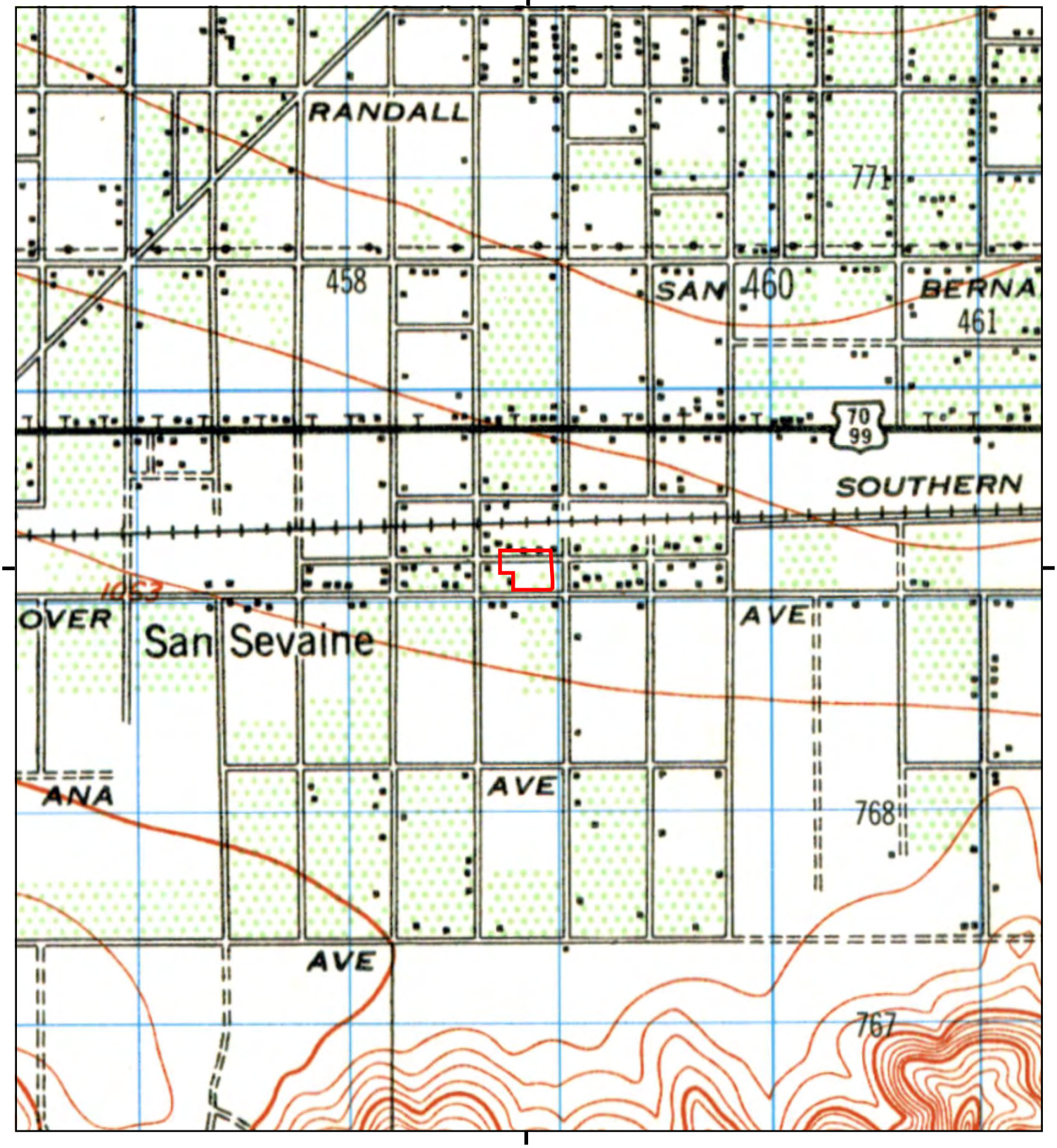

This report includes information from the following map sheet(s).

0 Miles 0.25 0.5 1 1.5

NW N NE
W E
SW S SE

TP, SAN BERNARDINO, 1942, 15-minute

SITE NAME: Duke - Cypress-Slover Fontana
ADDRESS: Cypress Avenue and Slover Avenue
Fontana, CA 92337
CLIENT: APEX Companies LLC

N

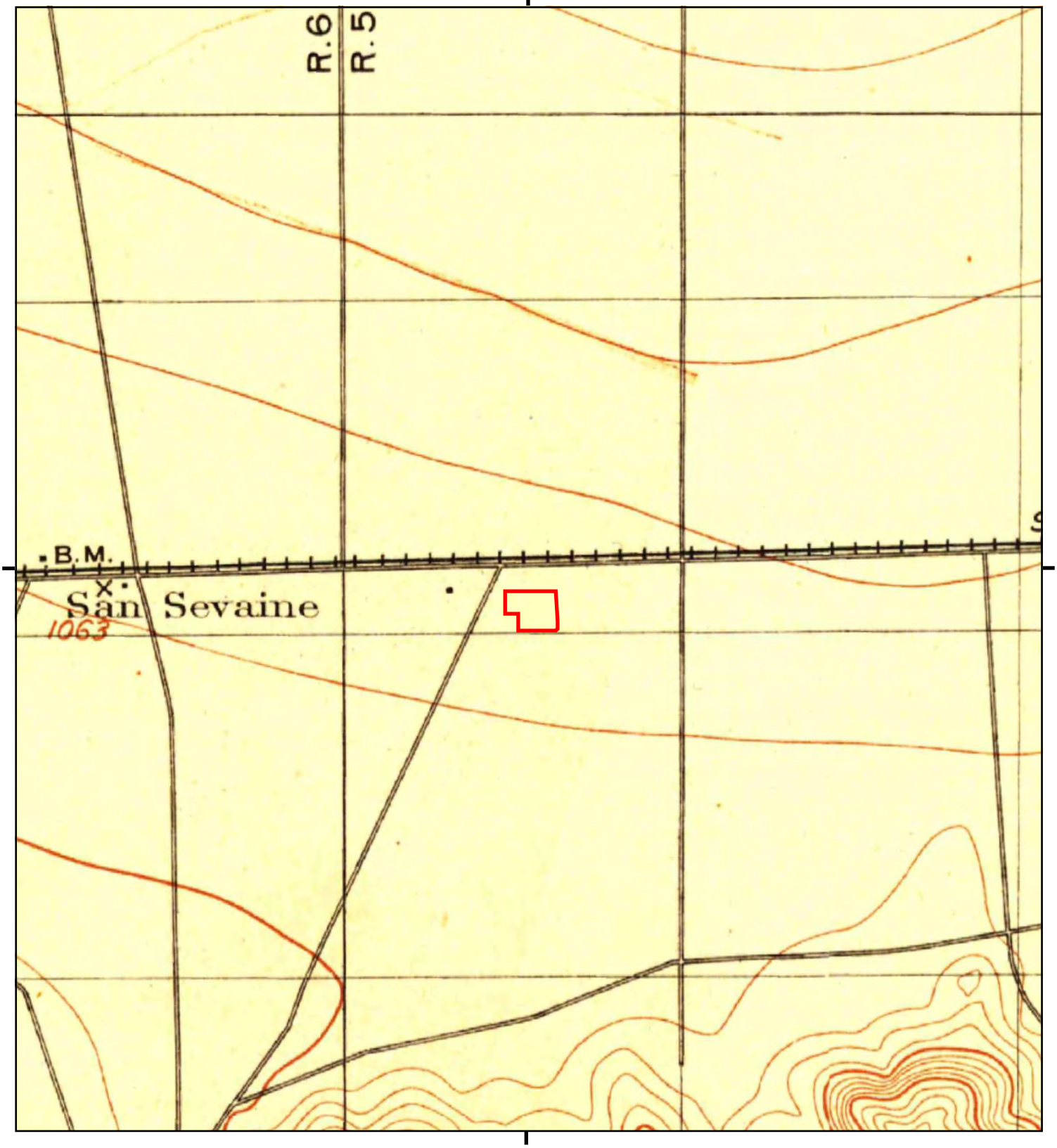

This report includes information from the following map sheet(s).

0 Miles 0.25 0.5 1 1.5

NW N NE
W E
SW S SE

TP, San Bernardino, 1901, 15-minute

SITE NAME: Duke - Cypress-Slover Fontana
ADDRESS: Cypress Avenue and Slover Avenue
Fontana, CA 92337
CLIENT: APEX Companies LLC

N

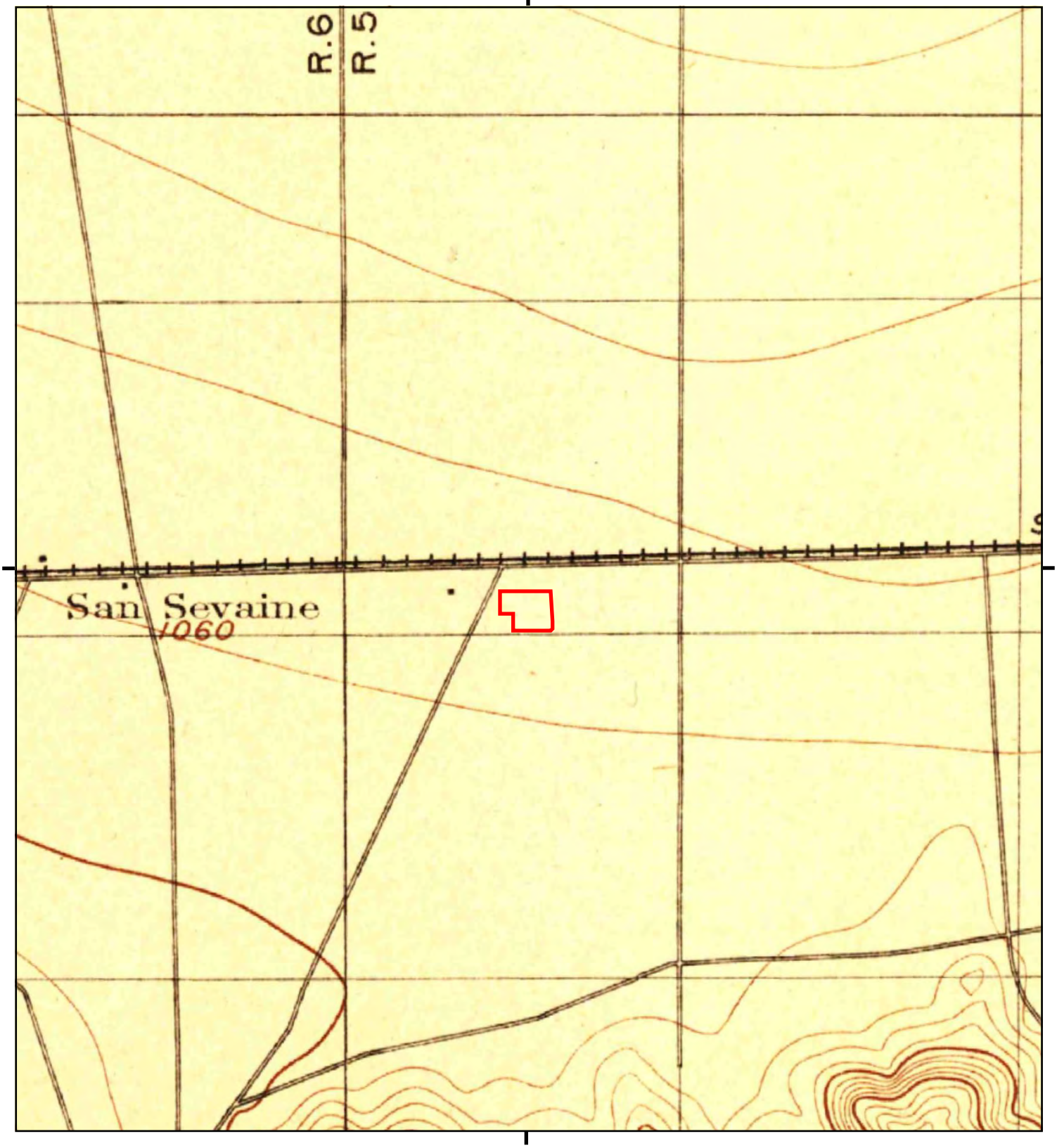

This report includes information from the following map sheet(s).

0 Miles 0.25 0.5 1 1.5

NW N NE
W E
SW S SE

TP, San Bernardino, 1898, 15-minute

SITE NAME: Duke - Cypress-Slover Fontana
ADDRESS: Cypress Avenue and Slover Avenue
Fontana, CA 92337
CLIENT: APEX Companies LLC

N

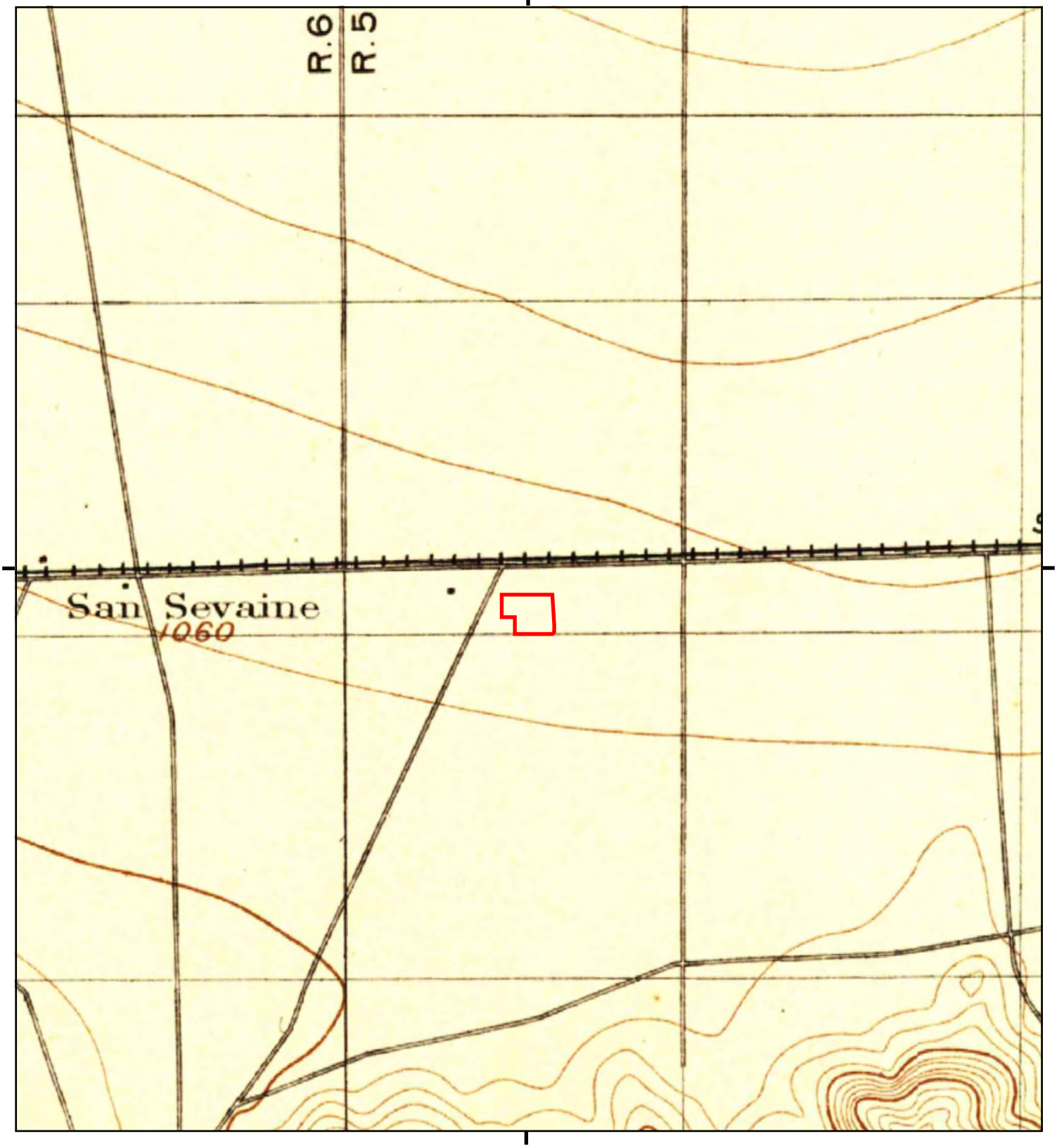

This report includes information from the following map sheet(s).

0 Miles 0.25 0.5 1 1.5

NW N NE
W E
SW S SE

TP, San Bernardino, 1896, 15-minute

SITE NAME: Duke - Cypress-Slover Fontana
ADDRESS: Cypress Avenue and Slover Avenue
Fontana, CA 92337
CLIENT: APEX Companies LLC

N

APPENDIX F

CITY DIRECTORIES REPORT

Duke - Cypress-Slover Fontana
Cypress Avenue and Slover Avenue
Fontana, CA 92337

Inquiry Number: 5467024.5
October 30, 2018

The EDR-City Directory Abstract

Environmental Data Resources Inc

6 Armstrong Road
Shelton, CT 06484
800.352.0050
www.edrnet.com

TABLE OF CONTENTS

SECTION

Executive Summary

Findings

City Directory Images

Thank you for your business.
Please contact EDR at 1-800-352-0050
with any questions or comments.

Disclaimer - Copyright and Trademark Notice

This Report contains certain information obtained from a variety of public and other sources reasonably available to Environmental Data Resources, Inc. It cannot be concluded from this Report that coverage information for the target and surrounding properties does not exist from other sources. **NO WARRANTY EXPRESSED OR IMPLIED, IS MADE WHATSOEVER IN CONNECTION WITH THIS REPORT. ENVIRONMENTAL DATA RESOURCES, INC. SPECIFICALLY DISCLAIMS THE MAKING OF ANY SUCH WARRANTIES, INCLUDING WITHOUT LIMITATION, MERCHANTABILITY OR FITNESS FOR A PARTICULAR USE OR PURPOSE. ALL RISK IS ASSUMED BY THE USER. IN NO EVENT SHALL ENVIRONMENTAL DATA RESOURCES, INC. BE LIABLE TO ANYONE, WHETHER ARISING OUT OF ERRORS OR OMISSIONS, NEGLIGENCE, ACCIDENT OR ANY OTHER CAUSE, FOR ANY LOSS OR DAMAGE, INCLUDING, WITHOUT LIMITATION, SPECIAL, INCIDENTAL, CONSEQUENTIAL, OR EXEMPLARY DAMAGES. ANY LIABILITY ON THE PART OF ENVIRONMENTAL DATA RESOURCES, INC. IS STRICTLY LIMITED TO A REFUND OF THE AMOUNT PAID FOR THIS REPORT.** Purchaser accepts this Report "AS IS". Any analyses, estimates, ratings, environmental risk levels or risk codes provided in this Report are provided for illustrative purposes only, and are not intended to provide, nor should they be interpreted as providing any facts regarding, or prediction orforecast of, any environmental risk for any property. Only a Phase I Environmental Site Assessment performed by an environmental professional can provide information regarding the environmental risk for any property. Additionally, the information provided in this Report is not to be construed as legal advice.

Copyright 2017 by Environmental Data Resources, Inc. All rights reserved. Reproduction in any media or format, in whole or in part, of any report or map of Environmental Data Resources, Inc. or its affiliates is prohibited without prior written permission.

EDR and its logos (including Sanborn and Sanborn Map) are trademarks of Environmental Data Resources, Inc. or its affiliates. All other trademarks used herein are the property of their respective owners.

EXECUTIVE SUMMARY

DESCRIPTION

Environmental Data Resources, Inc.'s (EDR) City Directory Abstract is a screening tool designed to assist environmental professionals in evaluating potential liability on a target property resulting from past activities. EDR's City Directory Abstract includes a search and abstract of available city directory data. For each address, the directory lists the name of the corresponding occupant at five year intervals.

Business directories including city, cross reference and telephone directories were reviewed, if available, at approximately five year intervals for the years spanning 1922 through 2014. This report compiles information gathered in this review by geocoding the latitude and longitude of properties identified and gathering information about properties within 660 feet of the target property.

A summary of the information obtained is provided in the text of this report.

RECORD SOURCES

EDR's Digital Archive combines historical directory listings from sources such as Cole Information and Dun & Bradstreet. These standard sources of property information complement and enhance each other to provide a more comprehensive report.

EDR is licensed to reproduce certain City Directory works by the copyright holders of those works. The purchaser of this EDR City Directory Report may include it in report(s) delivered to a customer. Reproduction of City Directories without permission of the publisher or licensed vendor may be a violation of copyright.

Data by infoUSA®

Copyright©2008
All Rights Reserved

RESEARCH SUMMARY

The following research sources were consulted in the preparation of this report. An "X" indicates where information was identified in the source and provided in this report.

Year	Source	TP	Adjoining	Text Abstract	Source Image
2014	EDR Digital Archive	-	X	X	-
	EDR Digital Archive	X	X	X	-
2010	EDR Digital Archive	-	X	X	-
	EDR Digital Archive	X	X	X	-
2008	Haines Company, Inc.	-	X	X	-
	Haines Company, Inc.	X	X	X	-
2003	Haines & Co Publishers	-	X	X	-
	Haines & Co Publishers	X	X	X	-
2002	SBC PACIFIC BELL	-	X	X	-
	SBC PACIFIC BELL	X	X	X	-
1996	Pacific Bell	-	X	X	-
1995	GTE Directories	-	-	-	-

EXECUTIVE SUMMARY

Year	Source	TP	Adjoining	Text Abstract	Source Image
1991	GTE California Incorporated	-	X	X	-
1990	Pacific Bell	-	X	X	-
1985	GTE	-	-	-	-
1981	General Telephone Company of California	-	-	-	-
1980	GTE	-	-	-	-
1975	Pacific Telephone Co	-	X	X	-
	Pacific Telephone Co	X	X	X	-
1970	General Telephone Company of California	-	X	X	-
	General Telephone Company of California	X	X	X	-
1965	Luskey Brothers & Co	-	X	X	-
	Luskey Brothers & Co	X	X	X	-
1964	Luskey Brothers & Co	-	-	-	-
1961	Luskey Brothers& Co Publishers	-	-	-	-
1960	Luskey Brothers & Co Publishers	-	X	X	-
	Luskey Brothers & Co Publishers	X	X	X	-
1956	General Telephone Company Publishers	-	-	-	-
1955	The Pacific Telephone and Telegraph Co	-	X	X	-
	The Pacific Telephone and Telegraph Co	X	X	X	-
1951	Los Angeles Directory Co Publishers	-	-	-	-
1950	The Pacific Telephone and Telegraph Co	-	-	-	-
1949	San Bernardino Directory Co. Publishers	-	-	-	-
1946	Los Angeles Directory Company Publishers	-	-	-	-
1945	Southern Califronia Telephone Company	-	-	-	-
1942	San Bernardino Directory Co Publisher	-	-	-	-
1941	Associated Telephone Company Limited	-	-	-	-
1940	Los Angeles Directory Co.	-	-	-	-
1938	Los Angeles Directory Co.	-	-	-	-
1936	San Bernardino Directory Co Publisher	-	-	-	-
1934	Los Angeles Directory Co.	-	-	-	-
1931	Los Angeles Directory Co.	-	-	-	-
1930	San Bernardino Directory Co Publisher	-	-	-	-
1926	Los Angeles Directory Co.	-	-	-	-
1923	Los Angeles Directory Company	-	-	-	-
1922	R.L. Polk & Co Publishers	-	-	-	-

EXECUTIVE SUMMARY

SELECTED ADDRESSES

The following addresses were selected by the client, for EDR to research. An "X" indicates where information was identified.

Address	***Type***	***Findings***
16470 Slover Avenue	Client Entered	X
16395 Boyle Avenue	Client Entered	X
16345 Boyle Avenue	Client Entered	X
16417 Slover Avenue	Client Entered	X
16334 Boyle Avenue	Client Entered	
16368 Boyle Avenue	Client Entered	X
Lane Court	Client Entered	
16409 Boyle Avenue	Client Entered	X

FINDINGS

TARGET PROPERTY INFORMATION

ADDRESS

Cypress Avenue and Slover Avenue
Fontana, CA 92337

FINDINGS DETAIL

Target Property research detail.

Boyle Avenue

16395 Boyle Avenue

Year	Uses	Source
1975	ONeal Jas Anthony	Pacific Telephone Co
1970	Hubka Frank	General Telephone Company of California
1965	Cunningham David D Jackie inspr Kaiser Sti h	Luskey Brothers & Co

16409 Boyle Avenue

Year	Uses	Source
2008	GONZALEZ J	Haines Company, Inc.
	TRUJILLO Baldomero	Haines Company, Inc.
	VELAZQUEZ Pedro	Haines Company, Inc.
2003	TRUJILLO Baldomero	Haines & Co Publishers
1965	Chapa Salome Esthergrinder Safeway Meat Co h	Luskey Brothers & Co
1960	GE ARNER V	Luskey Brothers & Co Publishers

Lane Court

Lane Court

Year	Uses	Source

Slover Ave

16470 Slover Ave

Year	Uses	Source
2014	SEALED BID AUCTIONS INC	EDR Digital Archive
	SOUTH COAST RECYCLING INLAND E	EDR Digital Archive
2010	EZ REGISTRATION SERVICES INC	EDR Digital Archive

FINDINGS

Year	Uses	Source
2010	PACIFIC AUTO TRANSPORT	EDR Digital Archive
	SEALED BID AUCTIONS INC	EDR Digital Archive
	SOUTH COAST RECYCLING INLAND E	EDR Digital Archive

SLOVER AVE

16470 SLOVER AVE

Year	Uses	Source
2008	DEALER TRADE SOLUTIONS INC	Haines Company, Inc.
	NAVARRO Elisco	Haines Company, Inc.
	PAC AUTO TRANSPORT	Haines Company, Inc.
2003	CLOTTS Herbert	Haines & Co Publishers
	TAPIA Flliberto	Haines & Co Publishers
2002	Tapia Filiberto	SBC PACIFIC BELL
1965	Fobian James h	Luskey Brothers & Co

Slover Avenue

16470 Slover Avenue

Year	Uses	Source
2008	DEALER TRADE SOLUTIONS INC	Haines Company, Inc.
	NAVARRO Elisco	Haines Company, Inc.
	PAC AUTO TRANSPORT	Haines Company, Inc.
2003	CLOTTS Herbert	Haines & Co Publishers
	TAPIA Flliberto	Haines & Co Publishers
2002	Tapia Filiberto	SBC PACIFIC BELL
1965	Fobian James h	Luskey Brothers & Co
1955	Zenz Ludwig	The Pacific Telephone and Telegraph Co

SLOVER ST

16470 SLOVER ST

Year	Uses	Source
1955	Zenz Ludwig	The Pacific Telephone and Telegraph Co

FINDINGS

ADJOINING PROPERTY DETAIL

The following Adjoining Property addresses were researched for this report. Detailed findings are provided for each address.

Boyle Ave

16434 Boyle Ave

Year	Uses	Source
2014	WEST COAST CONCRETE INC	EDR Digital Archive
	JACOB TRANSPORT INC	EDR Digital Archive
	WEST COAST CONCRETE INC	EDR Digital Archive
	JACOB TRANSPORT INC	EDR Digital Archive
2010	CABRERAS TRAILER RENTAL	EDR Digital Archive
	CABRERAS TRAILER RENTAL	EDR Digital Archive

16464 Boyle Ave

Year	Uses	Source
2014	PIMENTEL PALLEES	EDR Digital Archive
	PIMENTEL PALLEES	EDR Digital Archive
2010	PIMENTEL PALLEES	EDR Digital Archive
	PIMENTEL PALLEES	EDR Digital Archive

16484 Boyle Ave

Year	Uses	Source
2014	FONTANA S PALLETS	EDR Digital Archive
	FONTANA S PALLETS	EDR Digital Archive
2010	FONTANA S PALLETS	EDR Digital Archive
	FONTANA S PALLETS	EDR Digital Archive

16540 Boyle Ave

Year	Uses	Source
2014	J & S TRUCKING	EDR Digital Archive
	J & S TRUCKING	EDR Digital Archive

16547 Boyle Ave

Year	Uses	Source
2010	FARMERS LANDSCAPING	EDR Digital Archive
	FARMERS LANDSCAPING	EDR Digital Archive

FINDINGS

16550 Boyle Ave

Year	Uses	Source
2010	KEVIN SLANINA TRUCKING INC	EDR Digital Archive
	KEVIN SLANINA TRUCKING INC	EDR Digital Archive

16558 Boyle Ave

Year	Uses	Source
2014	K&A TRUCKING INC	EDR Digital Archive
	K&A TRUCKING INC	EDR Digital Archive
2010	K&A TRUCKING INC	EDR Digital Archive
	AGUILAR MANUEL	EDR Digital Archive
	AGUILAR MANUEL	EDR Digital Archive
	K&A TRUCKING INC	EDR Digital Archive

Boyle Avenue

16345 Boyle Avenue

Year	Uses	Source
2008	PAYNE JONES Joanna	Haines Company, Inc.
	THE CHILDRENS PLACE	Haines Company, Inc.
2003	MOTHER GOOSE MANOR	Haines & Co Publishers
1996	MOTHER GOOSE MANOR	Pacific Bell
1990	MOTHER GOOSE MANOR	Pacific Bell
1975	MOTHER GOOSE MANOR	Pacific Telephone Co
1970	Mc Coy Lew	General Telephone Company of California
1965	Mc Coy Be Ll lah E Mrs Mother Goose Manor h	Luskey Brothers & Co
	Mc Coy Lew Beulahconstr wkr Childers Mfg Texas h	Luskey Brothers & Co
	Mother Goose Manor Mrs Beulah E Mc Coy day nursery	Luskey Brothers & Co
1960	MOTHER GOOSE	Luskey Brothers & Co Publishers
	MANOR a a a a V	Luskey Brothers & Co Publishers
1955	Mother Goose Manor	The Pacific Telephone and Telegraph Co

16368 Boyle Avenue

Year	Uses	Source
2008	BLIZZARD Tony	Haines Company, Inc.
2003	BLIZZARD Tony	Haines & Co Publishers
1996	Holtman Mike	Pacific Bell
1991	Holtman Mike	GTE California Incorporated

FINDINGS

Year	Uses	Source
1990	Holtman Mike	Pacific Bell
1960	F JONES	Luskey Brothers & Co Publishers

CYPRESS

10429 CYPRESS

Year	Uses	Source
1970	Elliott V M	General Telephone Company of California

10559 CYPRESS

Year	Uses	Source
1975	Tocco Tony Sr	Pacific Telephone Co
1970	Tocco Tony Sr	General Telephone Company of California

CYPRESS AVE

10429 CYPRESS AVE

Year	Uses	Source
1975	Borg Kennith H	Pacific Telephone Co

10559 CYPRESS AVE

Year	Uses	Source
2008	ANDERSON Richard	Haines Company, Inc.
2003	COLA John F	Haines & Co Publishers
2002	Cola John F	SBC PACIFIC BELL
1996	Cola John F	Pacific Bell
1991	Cola John F	GTE California Incorporated
1990	Cola John F	Pacific Bell

10600 CYPRESS AVE

Year	Uses	Source
2008	STAFFORD D	Haines Company, Inc.
2003	STAFFORD Dale	Haines & Co Publishers

10603 CYPRESS AVE

Year	Uses	Source
1960	VACANT	Luskey Brothers & Co Publishers

FINDINGS

SLOVER

16445 SLOVER

Year	Uses	Source
1975	Welzel Gunther	Pacific Telephone Co

SLOVER AVE

16417 SLOVER AVE

Year	Uses	Source
2008	XXXX	Haines Company, Inc.
2003	WELZEL Gunther	Haines & Co Publishers
1965	Curran James Coreen emp Kaiser Steel h	Luskey Brothers & Co

16445 SLOVER AVE

Year	Uses	Source
2008	WELZEL Gunther	Haines Company, Inc.
2003	WELZELGunther	Haines & Co Publishers
2002	Weizel Gunther	SBC PACIFIC BELL
1996	Welzel Gunther	Pacific Bell
1991	Welzel Gunther	GTE California Incorporated
1990	Welzel Gunther	Pacific Bell
1965	Welzel	Luskey Brothers & Co
	Weizel Erna S Mirs Welzel Chicken Ranch r	Luskey Brothers & Co
	Weizel Chicken Ranch h	Luskey Brothers & Co
	Weizel Guther Erna emp Hunter Eng Riv Also	Luskey Brothers & Co

16477 SLOVER AVE

Year	Uses	Source
2008	HICKMAN Craig	Haines Company, Inc.
2003	DOWNING Melba	Haines & Co Publishers

16514 SLOVER AVE

Year	Uses	Source
2008	ZAMORA Roberto	Haines Company, Inc.
2003	ZAMORA Roberto	Haines & Co Publishers
1991	Mendora Ernest	GTE California Incorporated
1990	Mendoza Ernest	Pacific Bell
1965	Dugger Mary E Mrs emp Norton AFB r	Luskey Brothers & Co

FINDINGS

Slover Ave

16515 Slover Ave

Year	Uses	Source
2014	MERCADOS NURSERY	EDR Digital Archive
	MERCADOS NURSERY	EDR Digital Archive
2010	MERCADOS NURSERY	EDR Digital Archive
	MERCADOS NURSERY	EDR Digital Archive

SLOVER AVE

16515 SLOVER AVE

Year	Uses	Source
2008	MERCADOS NURSERY	Haines Company, Inc.
	MERCADO Laura	Haines Company, Inc.
2003	MERCADOS NURSERY	Haines & Co Publishers
	MERCADO Abel	Haines & Co Publishers
2002	Mercado Abel	SBC PACIFIC BELL
	Mercado Laura	SBC PACIFIC BELL
1965	Tocco Tony Jean bread sismn Gold Medal Sn B h	Luskey Brothers & Co

16559 SLOVER AVE

Year	Uses	Source
2008	CARDONA Rosalba	Haines Company, Inc.
1991	Marshall Carl E	GTE California Incorporated
1990	Marshall Carl E	Pacific Bell
1965	Tachia Ralph J Helen h	Luskey Brothers & Co
	Tachia Helen Mrs asmblr Bourns Riv r	Luskey Brothers & Co

16560 SLOVER AVE

Year	Uses	Source
2008	CHRISTIANSEN Robt	Haines Company, Inc.
2003	CHRISTIANSEN Robt	Haines & Co Publishers
2002	Christiansen Robt	SBC PACIFIC BELL
1996	Christiansen Robt	Pacific Bell
1991	Christiansen Robt	GTE California Incorporated
1990	Christiansen Robt	Pacific Bell
1965	Arnett Loten F Gertrude ret h	Luskey Brothers & Co

FINDINGS

16569 SLOVER AVE

Year	Uses	Source
2008	HERNANDEZ Juan	Haines Company, Inc.
	MARTINEZ Melida	Haines Company, Inc.
2003	MAGANA Noe	Haines & Co Publishers
	FLORES Noe	Haines & Co Publishers
2002	Flores Noe	SBC PACIFIC BELL

16576 SLOVER AVE

Year	Uses	Source
2008	HERRERA Joel	Haines Company, Inc.
2003	HERRERA Maricruz	Haines & Co Publishers
2002	Herrera Maricruz	SBC PACIFIC BELL

16579 SLOVER AVE

Year	Uses	Source
2008	MC GUIRE David	Haines Company, Inc.
	MCGUIRE CONTRACTING	Haines Company, Inc.
2003	GREEN Ernest	Haines & Co Publishers
1965	Jugenheimer Harvey P h	Luskey Brothers & Co

16580 SLOVER AVE

Year	Uses	Source
1965	Ward Florence R h	Luskey Brothers & Co

16584 SLOVER AVE

Year	Uses	Source
2008	CALONDER Christian	Haines Company, Inc.
2003	CALONDER Chris L	Haines & Co Publishers
1991	Calender Chris L	GTE California Incorporated
1990	Calonder Chris L	Pacific Bell
1965	Copple Leslie L Jeanette mech Howard Leslie h	Luskey Brothers & Co
	Copple Ethel Mrs r	Luskey Brothers & Co

16593 SLOVER AVE

Year	Uses	Source
2008	SANCHEZ Alfredo	Haines Company, Inc.
2003	AUDET Lucien	Haines & Co Publishers
2002	Audet Lucien	SBC PACIFIC BELL
1996	Audet Lucien	Pacific Bell

Year	Uses	Source
1991	Audet Luciem	GTE California Incorporated
1990	Audet Luciem	Pacific Bell

Slover Avenue

16417 Slover Avenue

Year	Uses	Source
2008	XXXX	Haines Company, Inc.
2003	WELZEL Gunther	Haines & Co Publishers
1965	Curran James Coreen emp Kaiser Steel h	Luskey Brothers & Co
1955	Smith Sheldon	The Pacific Telephone and Telegraph Co

SLOVER ST

16417 SLOVER ST

Year	Uses	Source
1955	Smith Sheldon	The Pacific Telephone and Telegraph Co

16445 SLOVER ST

Year	Uses	Source
1970	Welzel Gunther	General Telephone Company of California

16477 SLOVER ST

Year	Uses	Source
1955	Downing Henry G	The Pacific Telephone and Telegraph Co

16514 SLOVER ST

Year	Uses	Source
1955	Garcia Eugene	The Pacific Telephone and Telegraph Co

16515 SLOVER ST

Year	Uses	Source
1970	Lindsey Robt	General Telephone Company of California
1955	Tocco Tony	The Pacific Telephone and Telegraph Co

16559 SLOVER ST

Year	Uses	Source
1955	Brosseau Louis	The Pacific Telephone and Telegraph Co

FINDINGS

16560 SLOVER ST

Year	Uses	Source
1970	Arnett Loten F	General Telephone Company of California
1955	Arnett Loten F	The Pacific Telephone and Telegraph Co

16580 SLOVER ST

Year	Uses	Source
1955	Ward Florence	The Pacific Telephone and Telegraph Co

16584 SLOVER ST

Year	Uses	Source
1970	Copple Leslie	General Telephone Company of California

16593 SLOVER ST

Year	Uses	Source
1955	Chiafullo Newton	The Pacific Telephone and Telegraph Co
	Cayton Clarence F	The Pacific Telephone and Telegraph Co

FINDINGS

ADJOINING PROPERTY: ADDRESSES NOT IDENTIFIED IN RESEARCH SOURCE

The following Adjoining Property addresses were researched for this report, and the addresses were not identified in research source.

Address Researched	Address Not Identified in Research Source
10429 CYPRESS	2014, 2010, 2008, 2003, 2002, 1996, 1995, 1991, 1990, 1985, 1981, 1980, 1975, 1965, 1964, 1961, 1960, 1956, 1955, 1951, 1950, 1949, 1946, 1945, 1942, 1941, 1940, 1938, 1936, 1934, 1931, 1930, 1926, 1923, 1922
10429 CYPRESS AVE	2014, 2010, 2008, 2003, 2002, 1996, 1995, 1991, 1990, 1985, 1981, 1980, 1970, 1965, 1964, 1961, 1960, 1956, 1955, 1951, 1950, 1949, 1946, 1945, 1942, 1941, 1940, 1938, 1936, 1934, 1931, 1930, 1926, 1923, 1922
10559 CYPRESS	2014, 2010, 2008, 2003, 2002, 1996, 1995, 1991, 1990, 1985, 1981, 1980, 1965, 1964, 1961, 1960, 1956, 1955, 1951, 1950, 1949, 1946, 1945, 1942, 1941, 1940, 1938, 1936, 1934, 1931, 1930, 1926, 1923, 1922
10559 CYPRESS AVE	2014, 2010, 1995, 1985, 1981, 1980, 1975, 1970, 1965, 1964, 1961, 1960, 1956, 1955, 1951, 1950, 1949, 1946, 1945, 1942, 1941, 1940, 1938, 1936, 1934, 1931, 1930, 1926, 1923, 1922
10600 CYPRESS AVE	2014, 2010, 2002, 1996, 1995, 1991, 1990, 1985, 1981, 1980, 1975, 1970, 1965, 1964, 1961, 1960, 1956, 1955, 1951, 1950, 1949, 1946, 1945, 1942, 1941, 1940, 1938, 1936, 1934, 1931, 1930, 1926, 1923, 1922
10603 CYPRESS AVE	2014, 2010, 2008, 2003, 2002, 1996, 1995, 1991, 1990, 1985, 1981, 1980, 1975, 1970, 1965, 1964, 1961, 1956, 1955, 1951, 1950, 1949, 1946, 1945, 1942, 1941, 1940, 1938, 1936, 1934, 1931, 1930, 1926, 1923, 1922
16334 Boyle Avenue	2014, 2010, 2008, 2003, 2002, 1996, 1995, 1991, 1990, 1985, 1981, 1980, 1975, 1970, 1965, 1964, 1961, 1960, 1956, 1955, 1951, 1950, 1949, 1946, 1945, 1942, 1941, 1940, 1938, 1936, 1934, 1931, 1930, 1926, 1923, 1922
16345 Boyle Avenue	2014, 2010, 2002, 1995, 1991, 1985, 1981, 1980, 1964, 1961, 1956, 1951, 1950, 1949, 1946, 1945, 1942, 1941, 1940, 1938, 1936, 1934, 1931, 1930, 1926, 1923, 1922
16368 Boyle Avenue	2014, 2010, 2002, 1995, 1985, 1981, 1980, 1975, 1970, 1965, 1964, 1961, 1956, 1955, 1951, 1950, 1949, 1946, 1945, 1942, 1941, 1940, 1938, 1936, 1934, 1931, 1930, 1926, 1923, 1922
16417 SLOVER AVE	2014, 2010, 2002, 1996, 1995, 1991, 1990, 1985, 1981, 1980, 1975, 1970, 1964, 1961, 1960, 1956, 1955, 1951, 1950, 1949, 1946, 1945, 1942, 1941, 1940, 1938, 1936, 1934, 1931, 1930, 1926, 1923, 1922
16417 Slover Avenue	2014, 2010, 2002, 1996, 1995, 1991, 1990, 1985, 1981, 1980, 1975, 1970, 1964, 1961, 1960, 1956, 1951, 1950, 1949, 1946, 1945, 1942, 1941, 1940, 1938, 1936, 1934, 1931, 1930, 1926, 1923, 1922
16417 SLOVER ST	2014, 2010, 2008, 2003, 2002, 1996, 1995, 1991, 1990, 1985, 1981, 1980, 1975, 1970, 1965, 1964, 1961, 1960, 1956, 1951, 1950, 1949, 1946, 1945, 1942, 1941, 1940, 1938, 1936, 1934, 1931, 1930, 1926, 1923, 1922
16434 Boyle Ave	2008, 2003, 2002, 1996, 1995, 1991, 1990, 1985, 1981, 1980, 1975, 1970, 1965, 1964, 1961, 1960, 1956, 1955, 1951, 1950, 1949, 1946, 1945, 1942, 1941, 1940, 1938, 1936, 1934, 1931, 1930, 1926, 1923, 1922
16434 Boyle Ave	2008, 2003, 2002, 1996, 1995, 1991, 1990, 1985, 1981, 1980, 1975, 1970, 1965, 1964, 1961, 1960, 1956, 1955, 1951, 1950, 1949, 1946, 1945, 1942, 1941, 1940, 1938, 1936, 1934, 1931, 1930, 1926, 1923, 1922
16445 SLOVER	2014, 2010, 2008, 2003, 2002, 1996, 1995, 1991, 1990, 1985, 1981, 1980, 1970, 1965, 1964, 1961, 1960, 1956, 1955, 1951, 1950, 1949, 1946, 1945, 1942, 1941, 1940, 1938, 1936, 1934, 1931, 1930, 1926, 1923, 1922

FINDINGS

Address Researched	Address Not Identified in Research Source
16445 SLOVER AVE	2014, 2010, 1995, 1985, 1981, 1980, 1975, 1970, 1964, 1961, 1960, 1956, 1955, 1951, 1950, 1949, 1946, 1945, 1942, 1941, 1940, 1938, 1936, 1934, 1931, 1930, 1926, 1923, 1922
16445 SLOVER ST	2014, 2010, 2008, 2003, 2002, 1996, 1995, 1991, 1990, 1985, 1981, 1980, 1975, 1965, 1964, 1961, 1960, 1956, 1955, 1951, 1950, 1949, 1946, 1945, 1942, 1941, 1940, 1938, 1936, 1934, 1931, 1930, 1926, 1923, 1922
16464 Boyle Ave	2008, 2003, 2002, 1996, 1995, 1991, 1990, 1985, 1981, 1980, 1975, 1970, 1965, 1964, 1961, 1960, 1956, 1955, 1951, 1950, 1949, 1946, 1945, 1942, 1941, 1940, 1938, 1936, 1934, 1931, 1930, 1926, 1923, 1922
16464 Boyle Ave	2008, 2003, 2002, 1996, 1995, 1991, 1990, 1985, 1981, 1980, 1975, 1970, 1965, 1964, 1961, 1960, 1956, 1955, 1951, 1950, 1949, 1946, 1945, 1942, 1941, 1940, 1938, 1936, 1934, 1931, 1930, 1926, 1923, 1922
16477 SLOVER AVE	2014, 2010, 2002, 1996, 1995, 1991, 1990, 1985, 1981, 1980, 1975, 1970, 1965, 1964, 1961, 1960, 1956, 1955, 1951, 1950, 1949, 1946, 1945, 1942, 1941, 1940, 1938, 1936, 1934, 1931, 1930, 1926, 1923, 1922
16477 SLOVER ST	2014, 2010, 2008, 2003, 2002, 1996, 1995, 1991, 1990, 1985, 1981, 1980, 1975, 1970, 1965, 1964, 1961, 1960, 1956, 1951, 1950, 1949, 1946, 1945, 1942, 1941, 1940, 1938, 1936, 1934, 1931, 1930, 1926, 1923, 1922
16484 Boyle Ave	2008, 2003, 2002, 1996, 1995, 1991, 1990, 1985, 1981, 1980, 1975, 1970, 1965, 1964, 1961, 1960, 1956, 1955, 1951, 1950, 1949, 1946, 1945, 1942, 1941, 1940, 1938, 1936, 1934, 1931, 1930, 1926, 1923, 1922
16484 Boyle Ave	2008, 2003, 2002, 1996, 1995, 1991, 1990, 1985, 1981, 1980, 1975, 1970, 1965, 1964, 1961, 1960, 1956, 1955, 1951, 1950, 1949, 1946, 1945, 1942, 1941, 1940, 1938, 1936, 1934, 1931, 1930, 1926, 1923, 1922
16514 SLOVER AVE	2014, 2010, 2002, 1996, 1995, 1985, 1981, 1980, 1975, 1970, 1964, 1961, 1960, 1956, 1955, 1951, 1950, 1949, 1946, 1945, 1942, 1941, 1940, 1938, 1936, 1934, 1931, 1930, 1926, 1923, 1922
16514 SLOVER ST	2014, 2010, 2008, 2003, 2002, 1996, 1995, 1991, 1990, 1985, 1981, 1980, 1975, 1970, 1965, 1964, 1961, 1960, 1956, 1951, 1950, 1949, 1946, 1945, 1942, 1941, 1940, 1938, 1936, 1934, 1931, 1930, 1926, 1923, 1922
16515 SLOVER AVE	2014, 2010, 1996, 1995, 1991, 1990, 1985, 1981, 1980, 1975, 1970, 1964, 1961, 1960, 1956, 1955, 1951, 1950, 1949, 1946, 1945, 1942, 1941, 1940, 1938, 1936, 1934, 1931, 1930, 1926, 1923, 1922
16515 Slover Ave	2008, 2003, 2002, 1996, 1995, 1991, 1990, 1985, 1981, 1980, 1975, 1970, 1965, 1964, 1961, 1960, 1956, 1955, 1951, 1950, 1949, 1946, 1945, 1942, 1941, 1940, 1938, 1936, 1934, 1931, 1930, 1926, 1923, 1922
16515 Slover Ave	2008, 2003, 2002, 1996, 1995, 1991, 1990, 1985, 1981, 1980, 1975, 1970, 1965, 1964, 1961, 1960, 1956, 1955, 1951, 1950, 1949, 1946, 1945, 1942, 1941, 1940, 1938, 1936, 1934, 1931, 1930, 1926, 1923, 1922
16515 SLOVER ST	2014, 2010, 2008, 2003, 2002, 1996, 1995, 1991, 1990, 1985, 1981, 1980, 1975, 1965, 1964, 1961, 1960, 1956, 1951, 1950, 1949, 1946, 1945, 1942, 1941, 1940, 1938, 1936, 1934, 1931, 1930, 1926, 1923, 1922
16540 Boyle Ave	2010, 2008, 2003, 2002, 1996, 1995, 1991, 1990, 1985, 1981, 1980, 1975, 1970, 1965, 1964, 1961, 1960, 1956, 1955, 1951, 1950, 1949, 1946, 1945, 1942, 1941, 1940, 1938, 1936, 1934, 1931, 1930, 1926, 1923, 1922
16540 Boyle Ave	2010, 2008, 2003, 2002, 1996, 1995, 1991, 1990, 1985, 1981, 1980, 1975, 1970, 1965, 1964, 1961, 1960, 1956, 1955, 1951, 1950, 1949, 1946, 1945, 1942, 1941, 1940, 1938, 1936, 1934, 1931, 1930, 1926, 1923, 1922
16547 Boyle Ave	2014, 2008, 2003, 2002, 1996, 1995, 1991, 1990, 1985, 1981, 1980, 1975, 1970, 1965, 1964, 1961, 1960, 1956, 1955, 1951, 1950, 1949, 1946, 1945, 1942, 1941, 1940, 1938, 1936, 1934, 1931, 1930, 1926, 1923, 1922

FINDINGS

Address Researched	Address Not Identified in Research Source
16547 Boyle Ave	2014, 2008, 2003, 2002, 1996, 1995, 1991, 1990, 1985, 1981, 1980, 1975, 1970, 1965, 1964, 1961, 1960, 1956, 1955, 1951, 1950, 1949, 1946, 1945, 1942, 1941, 1940, 1938, 1936, 1934, 1931, 1930, 1926, 1923, 1922
16550 Boyle Ave	2014, 2008, 2003, 2002, 1996, 1995, 1991, 1990, 1985, 1981, 1980, 1975, 1970, 1965, 1964, 1961, 1960, 1956, 1955, 1951, 1950, 1949, 1946, 1945, 1942, 1941, 1940, 1938, 1936, 1934, 1931, 1930, 1926, 1923, 1922
16550 Boyle Ave	2014, 2008, 2003, 2002, 1996, 1995, 1991, 1990, 1985, 1981, 1980, 1975, 1970, 1965, 1964, 1961, 1960, 1956, 1955, 1951, 1950, 1949, 1946, 1945, 1942, 1941, 1940, 1938, 1936, 1934, 1931, 1930, 1926, 1923, 1922
16558 Boyle Ave	2008, 2003, 2002, 1996, 1995, 1991, 1990, 1985, 1981, 1980, 1975, 1970, 1965, 1964, 1961, 1960, 1956, 1955, 1951, 1950, 1949, 1946, 1945, 1942, 1941, 1940, 1938, 1936, 1934, 1931, 1930, 1926, 1923, 1922
16558 Boyle Ave	2008, 2003, 2002, 1996, 1995, 1991, 1990, 1985, 1981, 1980, 1975, 1970, 1965, 1964, 1961, 1960, 1956, 1955, 1951, 1950, 1949, 1946, 1945, 1942, 1941, 1940, 1938, 1936, 1934, 1931, 1930, 1926, 1923, 1922
16559 SLOVER AVE	2014, 2010, 2003, 2002, 1996, 1995, 1985, 1981, 1980, 1975, 1970, 1964, 1961, 1960, 1956, 1955, 1951, 1950, 1949, 1946, 1945, 1942, 1941, 1940, 1938, 1936, 1934, 1931, 1930, 1926, 1923, 1922
16559 SLOVER ST	2014, 2010, 2008, 2003, 2002, 1996, 1995, 1991, 1990, 1985, 1981, 1980, 1975, 1970, 1965, 1964, 1961, 1960, 1956, 1951, 1950, 1949, 1946, 1945, 1942, 1941, 1940, 1938, 1936, 1934, 1931, 1930, 1926, 1923, 1922
16560 SLOVER AVE	2014, 2010, 1995, 1985, 1981, 1980, 1975, 1970, 1964, 1961, 1960, 1956, 1955, 1951, 1950, 1949, 1946, 1945, 1942, 1941, 1940, 1938, 1936, 1934, 1931, 1930, 1926, 1923, 1922
16560 SLOVER ST	2014, 2010, 2008, 2003, 2002, 1996, 1995, 1991, 1990, 1985, 1981, 1980, 1975, 1965, 1964, 1961, 1960, 1956, 1951, 1950, 1949, 1946, 1945, 1942, 1941, 1940, 1938, 1936, 1934, 1931, 1930, 1926, 1923, 1922
16569 SLOVER AVE	2014, 2010, 1996, 1995, 1991, 1990, 1985, 1981, 1980, 1975, 1970, 1965, 1964, 1961, 1960, 1956, 1955, 1951, 1950, 1949, 1946, 1945, 1942, 1941, 1940, 1938, 1936, 1934, 1931, 1930, 1926, 1923, 1922
16576 SLOVER AVE	2014, 2010, 1996, 1995, 1991, 1990, 1985, 1981, 1980, 1975, 1970, 1965, 1964, 1961, 1960, 1956, 1955, 1951, 1950, 1949, 1946, 1945, 1942, 1941, 1940, 1938, 1936, 1934, 1931, 1930, 1926, 1923, 1922
16579 SLOVER AVE	2014, 2010, 2002, 1996, 1995, 1991, 1990, 1985, 1981, 1980, 1975, 1970, 1964, 1961, 1960, 1956, 1955, 1951, 1950, 1949, 1946, 1945, 1942, 1941, 1940, 1938, 1936, 1934, 1931, 1930, 1926, 1923, 1922
16580 SLOVER AVE	2014, 2010, 2008, 2003, 2002, 1996, 1995, 1991, 1990, 1985, 1981, 1980, 1975, 1970, 1964, 1961, 1960, 1956, 1955, 1951, 1950, 1949, 1946, 1945, 1942, 1941, 1940, 1938, 1936, 1934, 1931, 1930, 1926, 1923, 1922
16580 SLOVER ST	2014, 2010, 2008, 2003, 2002, 1996, 1995, 1991, 1990, 1985, 1981, 1980, 1975, 1970, 1965, 1964, 1961, 1960, 1956, 1951, 1950, 1949, 1946, 1945, 1942, 1941, 1940, 1938, 1936, 1934, 1931, 1930, 1926, 1923, 1922
16584 SLOVER AVE	2014, 2010, 2002, 1996, 1995, 1985, 1981, 1980, 1975, 1970, 1964, 1961, 1960, 1956, 1955, 1951, 1950, 1949, 1946, 1945, 1942, 1941, 1940, 1938, 1936, 1934, 1931, 1930, 1926, 1923, 1922
16584 SLOVER ST	2014, 2010, 2008, 2003, 2002, 1996, 1995, 1991, 1990, 1985, 1981, 1980, 1975, 1965, 1964, 1961, 1960, 1956, 1955, 1951, 1950, 1949, 1946, 1945, 1942, 1941, 1940, 1938, 1936, 1934, 1931, 1930, 1926, 1923, 1922
16593 SLOVER AVE	2014, 2010, 1995, 1985, 1981, 1980, 1975, 1970, 1965, 1964, 1961, 1960, 1956, 1955, 1951, 1950, 1949, 1946, 1945, 1942, 1941, 1940, 1938, 1936, 1934, 1931, 1930, 1926, 1923, 1922

FINDINGS

Address Researched	Address Not Identified in Research Source
16593 SLOVER ST	2014, 2010, 2008, 2003, 2002, 1996, 1995, 1991, 1990, 1985, 1981, 1980, 1975, 1970, 1965, 1964, 1961, 1960, 1956, 1951, 1950, 1949, 1946, 1945, 1942, 1941, 1940, 1938, 1936, 1934, 1931, 1930, 1926, 1923, 1922

TARGET PROPERTY: ADDRESS NOT IDENTIFIED IN RESEARCH SOURCE

The following Target Property addresses were researched for this report, and the addresses were not identified in the research source.

Address Researched	Address Not Identified in Research Source
Cypress Avenue and Slover Avenue	1996, 1995, 1991, 1990, 1985, 1981, 1980, 1964, 1961, 1956, 1951, 1950, 1949, 1946, 1945, 1942, 1941, 1940, 1938, 1936, 1934, 1931, 1930, 1926, 1923, 1922

APPENDIX G

FIRE INSURANCE MAPS

Duke - Cypress-Slover Fontana

Cypress Avenue and Slover Avenue

Fontana, CA 92337

Inquiry Number: 5467024.3

October 26, 2018

Certified Sanborn® Map Report

6 Armstrong Road, 4th floor
Shelton, CT 06484
Toll Free: 800.352.0050
www.edrnet.com

Certified Sanborn® Map Report

10/26/18

Site Name:

Duke - Cypress-Slover Fontana
Cypress Avenue and Slover Av
Fontana, CA 92337
EDR Inquiry # 5467024.3

Client Name:

APEX Companies LLC
15850 Crabbs Branch Way
Rockville, MD 20855
Contact: Tania Cowden - Apex Pleasant

The Sanborn Library has been searched by EDR and maps covering the target property location as provided by APEX Companies LLC were identified for the years listed below. The Sanborn Library is the largest, most complete collection of fire insurance maps. The collection includes maps from Sanborn, Bromley, Perris & Browne, Hopkins, Barlow, and others. Only Environmental Data Resources Inc. (EDR) is authorized to grant rights for commercial reproduction of maps by the Sanborn Library LLC, the copyright holder for the collection. Results can be authenticated by visiting www.edrnet.com/sanborn.

The Sanborn Library is continually enhanced with newly identified map archives. This report accesses all maps in the collection as of the day this report was generated.

Certified Sanborn Results:

Certification # 852A-4195-A78E

PO # 093-DUKE-020

Project Duke - Cypress-Slover Fontana

UNMAPPED PROPERTY

This report certifies that the complete holdings of the Sanborn Library, LLC collection have been searched based on client supplied target property information, and fire insurance maps covering the target property were not found.

Sanborn® Library search results

Certification #: 852A-4195-A78E

The Sanborn Library includes more than 1.2 million fire insurance maps from Sanborn, Bromley, Perris & Browne, Hopkins, Barlow and others which track historical property usage in approximately 12,000 American cities and towns. Collections searched:

- ☑ Library of Congress
- ☑ University Publications of America
- ☑ EDR Private Collection

The Sanborn Library LLC Since 1866™

Limited Permission To Make Copies

APEX Companies LLC (the client) is permitted to make up to FIVE photocopies of this Sanborn Map transmittal and each fire insurance map accompanying this report solely for the limited use of its customer. No one other than the client is authorized to make copies. Upon request made directly to an EDR Account Executive, the client may be permitted to make a limited number of additional photocopies. This permission is conditioned upon compliance by the client, its customer and their agents with EDR's copyright policy; a copy of which is available upon request.

Disclaimer - Copyright and Trademark Notice

This Report contains certain information obtained from a variety of public and other sources reasonably available to Environmental Data Resources, Inc. It cannot be concluded from this Report that coverage information for the target and surrounding properties does not exist from other sources. NO WARRANTY EXPRESSED OR IMPLIED, IS MADE WHATSOEVER IN CONNECTION WITH THIS REPORT. ENVIRONMENTAL DATA RESOURCES, INC. SPECIFICALLY DISCLAIMS THE MAKING OF ANY SUCH WARRANTIES, INCLUDING WITHOUT LIMITATION, MERCHANTABILITY OR FITNESS FOR A PARTICULAR USE OR PURPOSE. ALL RISK IS ASSUMED BY THE USER. IN NO EVENT SHALL ENVIRONMENTAL DATA RESOURCES, INC. BE LIABLE TO ANYONE, WHETHER ARISING OUT OF ERRORS OR OMISSIONS, NEGLIGENCE, ACCIDENT OR ANY OTHER CAUSE, FOR ANY LOSS OF DAMAGE, INCLUDING, WITHOUT LIMITATION, SPECIAL, INCIDENTAL, CONSEQUENTIAL, OR EXEMPLARY DAMAGES. ANY LIABILITY ON THE PART OF ENVIRONMENTAL DATA RESOURCES, INC. IS STRICTLY LIMITED TO A REFUND OF THE AMOUNT PAID FOR THIS REPORT. Purchaser accepts this Report "AS IS". Any analyses, estimates, ratings, environmental risk levels or risk codes provided in this Report are provided for illustrative purposes only, and are not intended to provide, nor should they be interpreted as providing any facts regarding, or prediction or forecast of, any environmental risk for any property. Only a Phase I Environmental Site Assessment performed by an environmental professional can provide information regarding the environmental risk for any property. Additionally, the information provided in this Report is not to be construed as legal advice.

Copyright 2018 by Environmental Data Resources, Inc. All rights reserved. Reproduction in any media or format, in whole or in part, of any report or map of Environmental Data Resources, Inc., or its affiliates, is prohibited without prior written permission.

EDR and its logos (including Sanborn and Sanborn Map) are trademarks of Environmental Data Resources, Inc. or its affiliates. All other trademarks used herein are the property of their respective owners.

APPENDIX H

BUILDING PERMITS REPORT

Duke - Cypress-Slover Fontana
Cypress Avenue and Slover Avenue
Fontana, CA 92337

Inquiry Number: 5467024.8
October 29, 2018

EDR Building Permit Report

Target Property and Adjoining Properties

Environmental Data Resources Inc

6 Armstrong Road
Shelton, CT 06484
800.352.0050
www.edrnet.com

TABLE OF CONTENTS

SECTION

About This Report

Executive Summary

Findings

Glossary

Thank you for your business.
Please contact EDR at 1-800-352-0050
with any questions or comments.

Disclaimer - Copyright and Trademark Notice

This Report contains certain information obtained from a variety of public and other sources reasonably available to Environmental Data Resources, Inc. It cannot be concluded from this Report that coverage information for the target and surrounding properties does not exist from other sources. **NO WARRANTY EXPRESSED OR IMPLIED, IS MADE WHATSOEVER IN CONNECTION WITH THIS REPORT. ENVIRONMENTAL DATA RESOURCES, INC. SPECIFICALLY DISCLAIMS THE MAKING OF ANY SUCH WARRANTIES, INCLUDING WITHOUT LIMITATION, MERCHANTABILITY OR FITNESS FOR A PARTICULAR USE OR PURPOSE. ALL RISK IS ASSUMED BY THE USER. IN NO EVENT SHALL ENVIRONMENTAL DATA RESOURCES, INC. BE LIABLE TO ANYONE, WHETHER ARISING OUT OF ERRORS OR OMISSIONS, NEGLIGENCE, ACCIDENT OR ANY OTHER CAUSE, FOR ANY LOSS OR DAMAGE, INCLUDING, WITHOUT LIMITATION, SPECIAL, INCIDENTAL, CONSEQUENTIAL, OR EXEMPLARY DAMAGES. ANY LIABILITY ON THE PART OF ENVIRONMENTAL DATA RESOURCES, INC. IS STRICTLY LIMITED TO A REFUND OF THE AMOUNT PAID FOR THIS REPORT.** Purchaser accepts this Report "AS IS". Any analyses, estimates, ratings, environmental risk levels or risk codes provided in this Report are provided for illustrative purposes only, and are not intended to provide, nor should they be interpreted as providing any facts regarding, or prediction orforecast of, any environmental risk for any property. Only a Phase I Environmental Site Assessment performed by an environmental professional can provide information regarding the environmental risk for any property. Additionally, the information provided in this Report is not to be construed as legal advice.

Copyright 2017 by Environmental Data Resources, Inc. All rights reserved. Reproduction in any media or format, in whole or in part, of any report or map of Environmental Data Resources, Inc. or its affiliates is prohibited without prior written permission.

EDR and its logos (including Sanborn and Sanborn Map) are trademarks of Environmental Data Resources, Inc. or its affiliates. All other trademarks used herein are the property of their respective owners.

EDR BUILDING PERMIT REPORT

About This Report

The EDR Building Permit Report provides a practical and efficient method to search building department records for indications of environmental conditions. Generated via a search of municipal building permit records gathered from more than 1,600 cities nationwide, this report will assist you in meeting the search requirements of EPA's Standards and Practices for All Appropriate Inquiries (40 CFR Part 312), the ASTM Standard Practice for Environmental Site Assessments (E 1527-13), or custom requirements developed for the evaluation of environmental risk associated with a parcel of real estate.

Building permit data can be used to identify current and/or former operations and structures/features of environmental concern. The data can provide information on a target property and adjoining properties such as the presence of underground storage tanks, pump islands, sumps, drywells, etc., as well as information regarding water, sewer, natural gas, electrical connection dates, and current/former septic tanks.

ASTM and EPA Requirements

ASTM E 1527-13 lists building department records as a "standard historical source," as detailed in § 8.3.4.7: "Building Department Records - The term building department records means those records of the local government in which the property is located indicating permission of the local government to construct, alter, or demolish improvements on the property." ASTM also states that "Uses in the area surrounding the property shall be identified in the report, but this task is required only to the extent that this information is revealed in the course of researching the property itself."

EPA's Standards and Practices for All Appropriate Inquires (AAI) states: "§312.24: Reviews of historical sources of information. (a) Historical documents and records must be reviewed for the purposes of achieving the objectives and performance factors of §312.20(e) and (f). Historical documents and records may include, but are not limited to, aerial photographs, fire insurance maps, building department records, chain of title documents, and land use records."

Methodology

EDR has developed the EDR Building Permit Report through our partnership with BuildFax, the nation's largest repository of building department records. BuildFax collects, updates, and manages building department records from local municipal governments. The database now includes 30 million permits, on more than 10 million properties across 1,600 cities in the United States.

The EDR Building Permit Report comprises local municipal building permit records, gathered directly from local jurisdictions, including both target property and adjoining properties. Years of coverage vary by municipality. Data reported includes (where available): date of permit, permit type, permit number, status, valuation, contractor company, contractor name, and description.

Incoming permit data is checked at seven stages in a regimented quality control process, from initial data source interview, to data preparation, through final auditing. To ensure the building department is accurate, each of the seven quality control stages contains, on average, 15 additional quality checks, resulting in a process of approximately 105 quality control "touch points."

For more information about the EDR Building Permit Report, please contact your EDR Account Executive at (800) 352-0050.

EDR® Environmental Data Resources Inc

BUILD FAX PROPERTY HISTORY

EXECUTIVE SUMMARY: SEARCH DOCUMENTATION

A search of building department records was conducted by Environmental Data Resources, Inc (EDR) on behalf of APEX Companies LLC on Oct 29, 2018.

TARGET PROPERTY

Cypress Avenue and Slover Avenue
Fontana, CA 92337

SEARCH METHODS

EDR searches available lists for both the Target Property and Surrounding Properties.

RESEARCH SUMMARY

Building permits identified: **YES**

The following research sources were consulted in the preparation of this report. An "X" indicates where information was identified in the source and provided in this report.

Fontana

Year	*Source*	*TP*	*Adjoining*
2018	City of Fontana, Department of Building and Safety		X
2017	City of Fontana, Department of Building and Safety		X
2016	City of Fontana, Department of Building and Safety		X
2015	City of Fontana, Department of Building and Safety		X
2014	City of Fontana, Department of Building and Safety		X
2013	City of Fontana, Department of Building and Safety		X
2012	City of Fontana, Department of Building and Safety		
2011	City of Fontana, Department of Building and Safety		X
2010	City of Fontana, Department of Building and Safety		
2009	City of Fontana, Department of Building and Safety		X

San Bernardino County

Year	*Source*	*TP*	*Adjoining*
2018	San Bernardino County, Land Use, Building & Safety		
2017	San Bernardino County, Land Use, Building & Safety		
2016	San Bernardino County, Land Use, Building & Safety		
2015	San Bernardino County, Land Use, Building & Safety		
2014	San Bernardino County, Land Use, Building & Safety		
2013	San Bernardino County, Land Use, Building & Safety		
2012	San Bernardino County, Land Use, Building & Safety		
2011	San Bernardino County, Land Use, Building & Safety		
2010	San Bernardino County, Land Use, Building & Safety		
2009	San Bernardino County, Land Use, Building & Safety		
2008	San Bernardino County, Land Use, Building & Safety		
2007	San Bernardino County, Land Use, Building & Safety		
2006	San Bernardino County, Land Use, Building & Safety		X
2005	San Bernardino County, Land Use, Building & Safety		X
2004	San Bernardino County, Land Use, Building & Safety		X

EXECUTIVE SUMMARY: SEARCH DOCUMENTATION

Year	Source	TP	Adjoining
2003	San Bernardino County, Land Use, Building & Safety		
2002	San Bernardino County, Land Use, Building & Safety		

Name: JurisdictionName
Years: Years
Source: Source
Phone: Phone

BUILDING DEPARTMENT RECORDS SEARCHED

Name: Fontana
Years: 2009-2018
Source: City of Fontana, Department of Building and Safety, FONTANA, CA
Phone: (909) 350-7640

Name: San Bernardino County
Years: 2002-2018
Source: San Bernardino County, Land Use, Building & Safety, FONTANA, CA
Phone: (909) 387-8311

Name: Redding
Years: 1987-2018
Source: City of Redding, Development Services, Building Division, REDDING, CA
Phone: 530-225-4014

Name: Rialto
Years: 2000-2017
Source: City of Rialto, Building and Safety, BLOOMINGTON, CA
Phone: (909) 820-2505

TARGET PROPERTY FINDINGS

TARGET PROPERTY DETAIL

Cypress Avenue and Slover Avenue
Fontana, CA 92337

No Permits Found

ADJOINING PROPERTY FINDINGS

ADJOINING PROPERTY DETAIL

The following Adjoining Property addresses were researched for this report. Detailed findings are provided for each address.

BOYLE AVE

16368 BOYLE AVE

Date:	**2/19/2015**
Permit Type:	**BLD**
Description:	**PERMIT FOR THE CONSTRUCTION OF (1) TWO PANEL 14' X 48' DIGITAL BILLBOARD ON PRIVATE PROPERTY (ELECTRICAL PER SEPARATE PERMIT)**
Permit Description:	**Building Permit**
Work Class:	SIGN
Proposed Use:	COMMERCIAL
Permit Number:	BLD15-000459
Status:	ISSUED
Valuation:	$0.00
Contractor Company:	
Contractor Name:	

16386 BOYLE AVE

Date:	**3/23/2015**
Permit Type:	**BLD**
Description:	**PERMIT FOR ELECTRICAL TO INCLUDE (1) 150A METER PEDESTAL (1) 60A AND (1) 20A CIRCUITS FOR LED AND STATIC SIGN (REF SIGN PERMIT BLD15-000459)**
Permit Description:	**Building Permit**
Work Class:	ELECTRICAL
Proposed Use:	COMMERCIAL
Permit Number:	BLD15-000844
Status:	FINALED
Valuation:	$0.00
Contractor Company:	
Contractor Name:	

ADJOINING PROPERTY FINDINGS

16398 BOYLE AVE

Date:	**10/15/2014**
Permit Type:	**BLD**
Description:	**PERMIT FOR ELECTRICAL (1) 100 AMP SERVICE PANEL, (13) OUTLETS AND (14) LIGHTS**
Permit Description:	**Building Permit**
Work Class:	ELECTRICAL
Proposed Use:	COMMERCIAL
Permit Number:	BLD14-003934
Status:	FINALED
Valuation:	$0.00
Contractor Company:	
Contractor Name:	

Date:	**9/11/2014**
Permit Type:	**BLD**
Description:	**PERMIT TO LEGALIZE EXISTING BATHROOM AND TURN IT INTO ADA COMPLIANCE, ELECTRICAL FOR LIGHTING IN NEW BATHROOM, RELOCATE WATER HEATER FROM INSIDE TO EXTERIOR IN ENCLOSURE TO INCLUDE REPIPE AND REVENT WATER HEATER, REPAIR (1) COLUMN IN DETACHED STORAGE BUILDING LOCATED ON THEN/E CORNER OF PROPERTY (CODE CASE SEE ATTACHMENT) C/R BLD14-002575**
Permit Description:	**Building Permit**
Work Class:	COMMERCIAL TENANT IMPROVEMENT
Proposed Use:	COMMERCIAL
Permit Number:	BLD14-003436
Status:	FINALED
Valuation:	$0.00
Contractor Company:	
Contractor Name:	

ADJOINING PROPERTY FINDINGS

Date:	**8/6/2014**
Permit Type:	**BLD**
Description:	**PERMIT TO UPGRADE ELECTRICAL SERVICE FROM 100 TO 200 AMP SAME LOCATION (PER JAMES)**
Permit Description:	**Building Permit**
Work Class:	ELECTRICAL
Proposed Use:	COMMERCIAL
Permit Number:	BLD14-002624
Status:	FINALED
Valuation:	$0.00
Contractor Company:	
Contractor Name:	

Date:	**8/4/2014**
Permit Type:	**BLD**
Description:	**PERMIT TO RE-ROOF FLAT ROOF LOCATED TO REAR OF BUILDING (PARTIAL RE-ROOF) COMMERCIAL, 400 SF, REMOVE EXISTING REPLACE WITH TOURCH DOWN LESS THAN 50% OF ROOF**
Permit Description:	**Building Permit**
Work Class:	RE-ROOF
Proposed Use:	COMMERCIAL
Permit Number:	BLD14-002586
Status:	FINALED
Valuation:	$0.00
Contractor Company:	
Contractor Name:	MENDOZA'S CONSTRUCTION

ADJOINING PROPERTY FINDINGS

Date:	**7/31/2014**
Permit Type:	**BLD**
Description:	**PERMIT TO DEMO ORIGINAL INTERIOR BATHROOM AND REPLACE (3) DOORS AND (10) WINDOWS : CODE CASE**
Permit Description:	**Building Permit**
Work Class:	COMBINATION
Proposed Use:	COMMERCIAL
Permit Number:	BLD14-002575
Status:	FINALED
Valuation:	$0.00
Contractor Company:	
Contractor Name:	

Date:	**4/28/2008**
Permit Type:	
Description:	**BUSINESS LICENSE: TIRE RETREADING & REPAIR SHOPS -- TENANT: ELITE ROAD SERVICE & TIRE, INC. (909) 437-2703 ERIKA GARZA**
Permit Description:	
Work Class:	
Proposed Use:	
Permit Number:	PMT07-05030
Status:	Closed
Valuation:	$0.00
Contractor Company:	
Contractor Name:	

Date:	**2/27/2007**
Permit Type:	**FENC**
Description:	**473 L.F. OF 6 FT. HIGH BLOCK WALL (PER CITY STANDARD)**
Permit Description:	**Fence and Wall Permit**
Work Class:	
Proposed Use:	
Permit Number:	PMT07-01159
Status:	Closed
Valuation:	$8,514.00
Contractor Company:	
Contractor Name:	OWNER-BUILDER

ADJOINING PROPERTY FINDINGS

Date:	**1/30/2007**
Permit Type:	**FENC**
Description:	**PERMIT FOR BLOCKWALL: 192 LN FT OF 6' HIGH BLOCKWALL NEAR REAR PL PRECISION OR BETTER TO BE BUILT TOTALLY ON OWNERS PROPERTY**
Permit Description:	**Fence and Wall Permit**
Work Class:	
Proposed Use:	
Permit Number:	PMT07-00556
Status:	Closed
Valuation:	$3,456.00
Contractor Company:	
Contractor Name:	OWNER-BUILDER

16434 BOYLE AVE

Date:	**3/11/2008**
Permit Type:	
Description:	**BUSINESS LICENSE: REPAIR SHOPS -- TENANT: CABRERATRUCK & TRAILER REPAIR (909) 822-0297 GLORIA**
Permit Description:	
Work Class:	
Proposed Use:	
Permit Number:	PMT07-06817
Status:	Closed
Valuation:	$0.00
Contractor Company:	
Contractor Name:	

ADJOINING PROPERTY FINDINGS

16464 BOYLE AVE

Date:	**5/12/2009**
Permit Type:	**RERO**
Description:	**PERMIT TO TEAR OFF 3,000 SQ. FT. OF EXISTING COMP. SHINGLES & REROOF WITH 3,000 SQ. FT. OF 40 YEAR COMP. SHINGLES.**
Permit Description:	**Re-Roof**
Work Class:	
Proposed Use:	
Permit Number:	PMT09-01625
Status:	Closed
Valuation:	$3,000.00
Contractor Company:	
Contractor Name:	

16484 BOYLE AVE

Date:	**5/19/2008**
Permit Type:	
Description:	**CITY DEMO PROJECT - CYPRESS OVERCROSSING**
Permit Description:	
Work Class:	
Proposed Use:	
Permit Number:	PMT07-05277
Status:	Closed
Valuation:	$0.00
Contractor Company:	
Contractor Name:	

ADJOINING PROPERTY FINDINGS

Date: **4/10/2008**
Permit Type:
Description: **DEMOLITION PERMIT FOR ALL STRUCTURERS AND FOUNDATIONS 3564 SFD**

Permit Description: **Demolition**
Work Class:
Proposed Use:
Permit Number: PMT08-01370
Status: Closed
Valuation: $0.00
Contractor Company:
Contractor Name:

Date:
Permit Type:
Description: **(No location in Sierra.) SEWER CONNECTION TO EXISTING SEWER LATERAL**

Permit Description:
Work Class:
Proposed Use:
Permit Number: 0007399
Status: Expired
Valuation: $0.00
Contractor Company:
Contractor Name:

16512 BOYLE AVE

Date: **5/19/2008**
Permit Type:
Description: **CITY DEMO PROJECT - CYPRESS OVERCROSSING**

Permit Description:
Work Class:
Proposed Use:
Permit Number: PMT07-05278
Status: Closed
Valuation: $0.00
Contractor Company:
Contractor Name:

ADJOINING PROPERTY FINDINGS

Date: **5/19/2008**
Permit Type:
Description: **CITY DEMO PROJECT - CYPRESS OVERCROSSING**

Permit Description:
Work Class:
Proposed Use:
Permit Number: PMT07-05279
Status: Closed
Valuation: $0.00
Contractor Company:
Contractor Name:

Date: **5/19/2008**
Permit Type:
Description: **CITY DEMO PROJECT - CYPRESS OVERCROSSING**

Permit Description:
Work Class:
Proposed Use:
Permit Number: PMT07-05280
Status: Closed
Valuation: $0.00
Contractor Company:
Contractor Name:

Date: **4/10/2008**
Permit Type:
Description: **DEMOLITION PERMIT FOR ALL STRUCTURERS AND FOUNDATIONS 2300 SFD**

Permit Description: **Demolition**
Work Class:
Proposed Use:
Permit Number: PMT08-01371
Status: Closed
Valuation: $0.00
Contractor Company:
Contractor Name:

ADJOINING PROPERTY FINDINGS

Date: **2/12/2008**
Permit Type:
Description: **PERMIT TO DEMO 1,520 SQ FT SFD.**

Permit Description: **Demolition**
Work Class:
Proposed Use:
Permit Number: PMT08-00584
Status: Closed
Valuation: $0.00
Contractor Company:
Contractor Name:

16513 BOYLE AVE

Date: **5/19/2008**
Permit Type:
Description: **CITY DEMO PROJECT - CYPRESS OVERCROSSING**

Permit Description:
Work Class:
Proposed Use:
Permit Number: PMT07-05281
Status: Closed
Valuation: $0.00
Contractor Company:
Contractor Name:

Date: **1/2/2008**
Permit Type:
Description: **PERMIT FOR DEMOLITION: 1800 SQ FT SFD**

Permit Description: **Demolition**
Work Class:
Proposed Use:
Permit Number: PMT08-00055
Status: Closed
Valuation: $0.00
Contractor Company:
Contractor Name:

ADJOINING PROPERTY FINDINGS

16535 BOYLE AVE

Date:	**4/28/2005**
Permit Type:	**BS_RES**
Description:	**REROOF**
Permit Description:	**Building Single - Family Residential**
Work Class:	ROOF/DEM
Proposed Use:	
Permit Number:	B200505807
Status:	
Valuation:	$9,000.00
Contractor Company:	
Contractor Name:	

Date:	**2/4/2004**
Permit Type:	**BS_RES**
Description:	**REPLACE FAILED SEEPAGE PIT**
Permit Description:	**Building Single - Family Residential**
Work Class:	MISC
Proposed Use:	
Permit Number:	B200401451
Status:	
Valuation:	$0.00
Contractor Company:	
Contractor Name:	

ADJOINING PROPERTY FINDINGS

16550 BOYLE AVE

Date:	**8/24/2017**
Permit Type:	**BLD**
Description:	**PERMIT TO REMOVE AND REPLACE 80K BTU HEATER ONLY**
Permit Description:	**Building Permit**
Work Class:	MECHANICAL
Proposed Use:	SINGLE-FAMILY RESIDENTIAL
Permit Number:	BLD17-003840
Status:	FINALED
Valuation:	$0.00
Contractor Company:	
Contractor Name:	PHILLIP VIRAMONTES

Date:	**8/17/2016**
Permit Type:	**BLD**
Description:	**PERMIT TO REMOVE AND REPLACE 80K BTU HEATER ONLY**
Permit Description:	**Building Permit**
Work Class:	PLUMBING
Proposed Use:	SINGLE-FAMILY RESIDENTIAL
Permit Number:	BLD16-003294
Status:	ISSUED
Valuation:	$0.00
Contractor Company:	
Contractor Name:	PHILLIP VIRAMONTES

ADJOINING PROPERTY FINDINGS

CYPRESS AVE

10341 CYPRESS AVE

Date:	**5/19/2008**
Permit Type:	
Description:	**CITY DEMO PROJECT - CYPRESS OVERCROSSING**
Permit Description:	
Work Class:	
Proposed Use:	
Permit Number:	PMT07-05275
Status:	Closed
Valuation:	$0.00
Contractor Company:	
Contractor Name:	

Date:	**2/12/2008**
Permit Type:	
Description:	**PERMIT TO DEMO A 1500 SQ FT SFD AND FOUNDATION.**
Permit Description:	**Demolition**
Work Class:	
Proposed Use:	
Permit Number:	PMT08-00582
Status:	Closed
Valuation:	$0.00
Contractor Company:	
Contractor Name:	

ADJOINING PROPERTY FINDINGS

10429 CYPRESS AVE

Date:	**5/19/2008**
Permit Type:	
Description:	**CITY DEMO PROJECT**
Permit Description:	
Work Class:	
Proposed Use:	
Permit Number:	PMT07-05282
Status:	Closed
Valuation:	$0.00
Contractor Company:	
Contractor Name:	

Date:	**1/2/2008**
Permit Type:	
Description:	**PERMIT FOR DEMOLITION: 2079 SQ FT SFD**
Permit Description:	**Demolition**
Work Class:	
Proposed Use:	
Permit Number:	PMT08-00056
Status:	Closed
Valuation:	$0.00
Contractor Company:	
Contractor Name:	

ADJOINING PROPERTY FINDINGS

10515 CYPRESS AVE

Date:	**8/17/2009**
Permit Type:	**ELMR**
Description:	**PERMIT TO RELOCATE CATV TIME WARNER ELC. METER PED. 35 FT. FROM CURRENT LOCATION 100 FT.SOUTH OF SLOVER ON EAST SIDE OF CYPRESS**
Permit Description:	**Meter Set/Reset ELECTRICAL**
Work Class:	
Proposed Use:	
Permit Number:	PMT09-02908
Status:	Closed
Valuation:	$0.00
Contractor Company:	
Contractor Name:	OPTIMUM INC

SLOVER AVE

16445 SLOVER AVE

Date:	**5/17/2018**
Permit Type:	**BLD**
Description:	**PERMIT TO DEMOLISH (3) STRUCTURES AT 16417 SLOVER AV;**
Permit Description:	**Building Permit**
Work Class:	DEMOLITION
Proposed Use:	SINGLE-FAMILY RESIDENTIAL
Permit Number:	BLD18-002066
Status:	ISSUED
Valuation:	$0.00
Contractor Company:	
Contractor Name:	EMPIRE DEMOLITION INC.

ADJOINING PROPERTY FINDINGS

Date:	**7/22/2005**
Permit Type:	**BS_RES**
Description:	**RE-ROOF**
Permit Description:	**Building Single - Family Residential**
Work Class:	ROOF/DEM
Proposed Use:	
Permit Number:	B200510694
Status:	
Valuation:	$4,000.00
Contractor Company:	
Contractor Name:	

16470 SLOVER AVE

Date:	**12/18/2013**
Permit Type:	**BLD**
Description:	**PERMIT FOR TWO (2) TRASH ENCLOSURES AT THE NORTH-EAST SIDE OF BUILDING.**
Permit Description:	**Building Permit**
Work Class:	BUILDING
Proposed Use:	COMMERCIAL
Permit Number:	BLD13-000308
Status:	EXPIRED
Valuation:	$0.00
Contractor Company:	
Contractor Name:	

ADJOINING PROPERTY FINDINGS

Date:	**12/18/2013**
Permit Type:	**BLD**
Description:	**PERMIT FOR PERIMETER WROUGHT IRON FENCE AT THE SOOUTH (334 LF) AND WEST (284 LF) SIDE P/L'S AND AROUND DETENTION BASIN (150 LF) .**
Permit Description:	**Building Permit**
Work Class:	FENCE & WALL
Proposed Use:	COMMERCIAL
Permit Number:	BLD13-000309
Status:	EXPIRED
Valuation:	$0.00
Contractor Company:	
Contractor Name:	

Date:	**12/18/2013**
Permit Type:	**BLD**
Description:	**PERMIT FOR NEW 2,880 S.F. RECYCLING CENTER**
Permit Description:	**Building Permit**
Work Class:	COMMERCIAL BLDG NEW
Proposed Use:	RETAIL INFILL
Permit Number:	BLD13-003490
Status:	EXPIRED
Valuation:	$0.00
Contractor Company:	
Contractor Name:	

Date:	**12/18/2013**
Permit Type:	**BLD**
Description:	**PERMIT FOR (9) LIGHT STANDARDS, PER APPROVED PLAN**
Permit Description:	**Building Permit**
Work Class:	COMBINATION
Proposed Use:	INDUSTRIAL
Permit Number:	BLD13-003493
Status:	EXPIRED
Valuation:	$0.00
Contractor Company:	
Contractor Name:	

ADJOINING PROPERTY FINDINGS

Date: **4/3/2013**
Permit Type: **FPMT**
Description:

Permit Description: **Fire Prevention Permit**
Work Class: SPRINKLER
Proposed Use: COMMERCIAL/INDUSTRIAL
Permit Number: FPMT13-000212
Status: VOID
Valuation: $0.00
Contractor Company:
Contractor Name:

Date: **9/13/2011**
Permit Type: **PMT**
Description: **DO NOT EXP! PC 2,837 SF RECYCLING CTR (NEW BPC13-000202) PLAN CHECK FOR NEW 2,837 S.F. RECYCLING CENTER**

Permit Description: **Building Permit**
Work Class: COMMERCIAL BLDG NEW
Proposed Use: RETAIL INFILL
Permit Number: PMT11-03082
Status: RECEIVED
Valuation: $0.00
Contractor Company:
Contractor Name:

Date: **11/18/2008**
Permit Type:
Description: **BUSINESS LICENSE: AUTOMOBILE SERVICES -- TENANT: EZ REGISTRATION SERVICES 909-994-7333 KAMALDEEP GILL**

Permit Description:
Work Class:
Proposed Use:
Permit Number: PMT08-04164
Status: Closed
Valuation: $0.00
Contractor Company:
Contractor Name:

ADJOINING PROPERTY FINDINGS

Date: **9/23/2008**
Permit Type:
Description: **BUSINESS LICENSE: MISCELLANEOUS PERSONAL SERVICES -- TENANT: DEALER TRADE SOLUTIONS 909-434-6400 JOHN CARLO**

Permit Description:
Work Class:
Proposed Use:
Permit Number: PMT08-03547
Status: Closed
Valuation: $0.00
Contractor Company:
Contractor Name:

Date: **8/14/2008**
Permit Type:
Description: **BUSINESS LICENSE: OFFICE MANAGEMENT SERVICES -- TENANT: PACIFIC AUTO TRANSPROT DBA 909-854-2421 MIKE COVEY**

Permit Description:
Work Class:
Proposed Use:
Permit Number: PMT08-03123
Status: Closed
Valuation: $0.00
Contractor Company:
Contractor Name:

ADJOINING PROPERTY FINDINGS

Date:	**4/26/2007**
Permit Type:	
Description:	**BUSINESS LICENSE: AUTOMOBILE AUCTION/ WHOLESALE -- TENANT: DEALER TRADE SOLUTIONS (909) 434-6400 JOHM CARLO**
Permit Description:	
Work Class:	
Proposed Use:	
Permit Number:	PMT07-01852
Status:	Closed
Valuation:	$0.00
Contractor Company:	
Contractor Name:	

Date:	**7/12/2006**
Permit Type:	**BS_RES**
Description:	**ELECTRICAL**
Permit Description:	**Building Single - Family Residential**
Work Class:	MISC
Proposed Use:	
Permit Number:	B200610529
Status:	
Valuation:	$0.00
Contractor Company:	
Contractor Name:	

ADJOINING PROPERTY FINDINGS

16477 SLOVER AVE

Date:	**12/3/2015**
Permit Type:	**FPMT**
Description:	**ARROW RECOVERY FACILITY**
Permit Description:	**Fire Prevention Permit**
Work Class:	SPRINKLER
Proposed Use:	COMMERCIAL/INDUSTRIAL
Permit Number:	FPMT15-000773
Status:	ISSUED
Valuation:	$0.00
Contractor Company:	
Contractor Name:	

Date:	**11/23/2015**
Permit Type:	**FPMT**
Description:	**ARROW RECOVERY FACILITY (BLDG 1)**
Permit Description:	**Fire Prevention Permit**
Work Class:	SPRINKLER
Proposed Use:	COMMERCIAL/INDUSTRIAL
Permit Number:	FPMT15-000716
Status:	ISSUED
Valuation:	$0.00
Contractor Company:	
Contractor Name:	

Date:	**9/8/2015**
Permit Type:	**FPMT**
Description:	**ARROW RECOVERY FACILITY**
Permit Description:	**Fire Prevention Permit**
Work Class:	ONSITE
Proposed Use:	
Permit Number:	FPMT15-000541
Status:	ISSUED
Valuation:	$0.00
Contractor Company:	
Contractor Name:	GENERAL UNDERGROUND FIRE PROT.

ADJOINING PROPERTY FINDINGS

Date: **4/22/2005**
Permit Type: **BS_RES**
Description: **COPPER REPIPING**

Permit Description: **Building Single - Family Residential**
Work Class: MISC
Proposed Use:
Permit Number: B200505516
Status:
Valuation: $0.00
Contractor Company:
Contractor Name:

16484 SLOVER AVE

Date: **11/5/2009**
Permit Type: **ELMR**
Description: **PERMIT FOR ELECTRICAL METER PEDESTAL (CITY PROJECT)**

Permit Description: **Meter Set/Reset ELECTRICAL**
Work Class:
Proposed Use:
Permit Number: PMT09-04252
Status: Closed
Valuation: $0.00
Contractor Company:
Contractor Name: OWNER BUILDER

ADJOINING PROPERTY FINDINGS

16560 SLOVER AVE

Date:	**10/9/2007**
Permit Type:	
Description:	**PERMIT FOR RE-ROOF: REMOVE EXISTING ROOF AND HALF OF THE DECK AND REPLACE WITH BUILT-UP ROOFING 1100 SQ FT**
Permit Description:	
Work Class:	
Proposed Use:	
Permit Number:	PMT07-06319
Status:	Expired
Valuation:	$0.00
Contractor Company:	
Contractor Name:	

GLOSSARY

General Building Department concepts

- **ICC:** The International Code Council. The governing body for the building/development codes used by all jurisdictions who've adopted the ICC guidelines. MOST of the US has done this. Canada, Mexico, and other countries use ICC codes books and guides as well. There are a few states who have added guidelines to the ICC codes to better fit their needs. For example, California has added seismic retrofit requirements for most commercial structures.
- **Building Department (Permitting Authority, Building Codes, Inspections Department, Building and Inspections):** This is the department in a jurisdiction where an owner or contractor goes to obtain permits and inspections for building, tearing down, remodeling, adding to, re-roofing, moving or otherwise making changes to any structure, Residential or Commercial.
- **Jurisdiction:** This is the geographic area representing the properties over which a Permitting Authority has responsibility.
- **GC:** General Contractor. Usually the primary contractor hired for any Residential or Commercial construction work.
- **Sub:** Subordinate contracting companies or subcontractors. Usually a "trades" contractor working for the GC. These contractors generally have an area of expertise in which they are licensed like Plumbing, Electrical, Heating and Air systems, Gas Systems, Pools etc. (called "trades").
- **Journeymen:** Sub contractors who have their own personal licenses in one or more trades and work for different contracting companies, wherever they are needed or there is work.
- **HVAC (Mechanical, Heating & Air companies):** HVAC = Heating, Ventilation, and Air Conditioning.
- **ELEC (Electrical, TempPole, TPole, TPower, Temporary Power, Panel, AMP Change, Power Release):** Electrical permits can be pulled for many reasons. The most common reason is to increase the AMPs of power in an electrical power panel. This requires a permit in almost every jurisdiction. Other commons reason for Electrical permits is to insert a temporary power pole at a new construction site. Construction requires electricity, and in a new development, power has yet to be run to the lot. The temporary power pole is usually the very first permit pulled for new development. The power is released to the home owner when construction is complete and this sometimes takes the form of a Power Release permit or inspection.
- **"Pull" a permit:** To obtain and pay for a building permit.
- **CBO:** Chief Building Official
- **Planning Department:** The department in the development process where the building /structural plans are reviewed for their completeness and compliance with building codes
- **Zoning Department:** The department in the development process where the site plans are reviewed for their compliance with the regulations associated with the zoning district in which they are situated.
- **Zoning District:** A pre-determined geographic boundary within a jurisdiction where certain types of structures are permitted / prohibited. Examples are Residential structure, Commercial/Retail structures, Industrial/Manufacturing structures etc. Each zoning district has regulations associated with it like the sizes of the lots, the density of the structures on the lots, the number of parking spaces required for certain types of structures on the lots etc.
- **PIN (TMS, GIS ID, Parcel#):** Property Identification Number and Tax Map System number.
- **State Card (Business license):** A license card issued to a contractor to conduct business.
- **Building Inspector (Inspector):** The inspector is a building department employee that inspects building construction for compliance to codes.
- **C.O.:** Certificate of Occupancy. This is the end of the construction process and designates that the owners now have permission to occupy a structure after its building is complete. Sometimes also referred to as a Certificate of Compliance.

GLOSSARY

Permit Content Definitions

- Permit Number: The alphanumerical designation assigned to a permit for tracking within the building department system. Sometimes the permit number gives clues to its role, e.g. a "PL" prefix may designate a plumbing permit.
- Description: A field on the permit form that allows the building department to give a brief description of the work being done. More often than not, this is the most important field for EP's to find clues to the prior use(s) of the property.
- Permit Type: Generally a brief designation of the type of job being done. For example BLDG-RES, BLDG-COM, ELEC, MECH etc.

Sample Building Permit Data

Date: Nov 09, 2000
Permit Type: Bldg -
New Permit Number: 101000000405
Status: Valuation: $1,000,000.00
Contractor Company: OWNER-BUILDER
Contractor Name:

Description: New one store retail (SAV-ON) with drive-thru pharmacy. Certificate of Occupancy.

APPENDIX I

PROPERTY TAX MAP REPORT

Duke - Cypress-Slover Fontana
Cypress Avenue and Slover Avenue
Fontana, CA 92337

Inquiry Number: 5467024.6
October 26, 2018

The EDR Property Tax Map Report

Environmental Data Resources Inc

6 Armstrong Road
Shelton, CT 06484
800.352.0050
www.edrnet.com

EDR Property Tax Map Report

Environmental Data Resources, Inc.'s EDR Property Tax Map Report is designed to assist environmental professionals in evaluating potential environmental conditions on a target property by understanding property boundaries and other characteristics. The report includes a search of available property tax maps, which include information on boundaries for the target property and neighboring properties, addresses, parcel identification numbers, as well as other data typically used in property location and identification.

Thank you for your business.
Please contact EDR at 1-800-352-0050
with any questions or comments.

Disclaimer - Copyright and Trademark Notice

This Report contains certain information obtained from a variety of public and other sources reasonably available to Environmental Data Resources, Inc. It cannot be concluded from this Report that coverage information for the target and surrounding properties does not exist from other sources. **NO WARRANTY EXPRESSED OR IMPLIED, IS MADE WHATSOEVER IN CONNECTION WITH THIS REPORT. ENVIRONMENTAL DATA RESOURCES, INC. SPECIFICALLY DISCLAIMS THE MAKING OF ANY SUCH WARRANTIES, INCLUDING WITHOUT LIMITATION, MERCHANTABILITY OR FITNESS FOR A PARTICULAR USE OR PURPOSE. ALL RISK IS ASSUMED BY THE USER. IN NO EVENT SHALL ENVIRONMENTAL DATA RESOURCES, INC. BE LIABLE TO ANYONE, WHETHER ARISING OUT OF ERRORS OR OMISSIONS, NEGLIGENCE, ACCIDENT OR ANY OTHER CAUSE, FOR ANY LOSS OR DAMAGE, INCLUDING, WITHOUT LIMITATION, SPECIAL, INCIDENTAL, CONSEQUENTIAL, OR EXEMPLARY DAMAGES. ANY LIABILITY ON THE PART OF ENVIRONMENTAL DATA RESOURCES, INC. IS STRICTLY LIMITED TO A REFUND OF THE AMOUNT PAID FOR THIS REPORT.** Purchaser accepts this Report "AS IS". Any analyses, estimates, ratings, environmental risk levels or risk codes provided in this Report are provided for illustrative purposes only, and are not intended to provide, nor should they be interpreted as providing any facts regarding, or prediction orforecast of, any environmental risk for any property. Only a Phase I Environmental Site Assessment performed by an environmental professional can provide information regarding the environmental risk for any property. Additionally, the information provided in this Report is not to be construed as legal advice.

Copyright 2017 by Environmental Data Resources, Inc. All rights reserved. Reproduction in any media or format, in whole or in part, of any report or map of Environmental Data Resources, Inc. or its affiliates is prohibited without prior written permission.

EDR and its logos (including Sanborn and Sanborn Map) are trademarks of Environmental Data Resources, Inc. or its affiliates. All other trademarks used herein are the property of their respective owners.

THIS MAP IS FOR THE PURPOSE OF AD VALOREM TAXATION ONLY.

Semi-Tropic Land & Water Co.
M.B. 11/12

City of Fontana
Tax Rate Area
10232,10251

0251 - 16

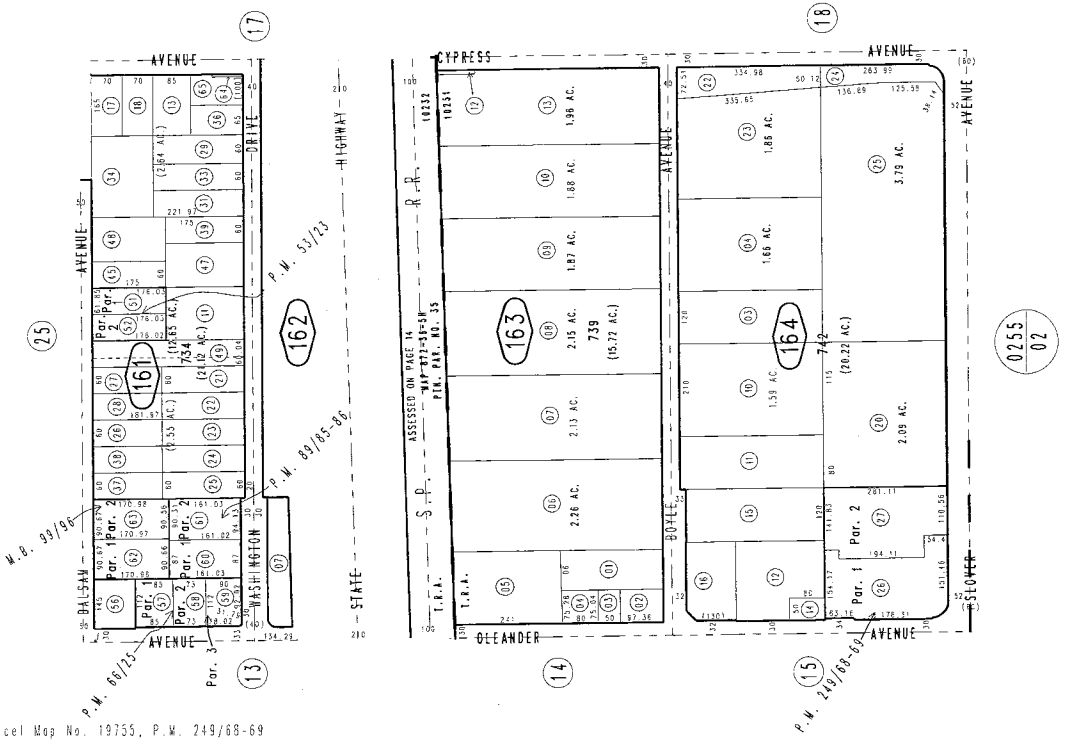

Parcel Map No. 19755, P.M. 249/68-69
Parcel Map No. 9341, P.M. 99/96
Parcel Map No. 8606, P.M. 89/85-86
Parcel Map No. 6218, P.M. 66/25
Parcel Map No. 5774, P.M. 53/23

Ptn. S.W.1/4, Sec. 24
T.1S., R.6W.

Assessor's Map
Book 0251 Page 16
San Bernardino County

REVISED
01/11/18-KC

January 2004

THIS MAP IS FOR THE PURPOSE OF AD VALOREM TAXATION ONLY.

Semi-Tropic Land & Water Co.
M.B. 11/12

City of Fontana
Tax Rate Area
10232,10251

0251 - 16

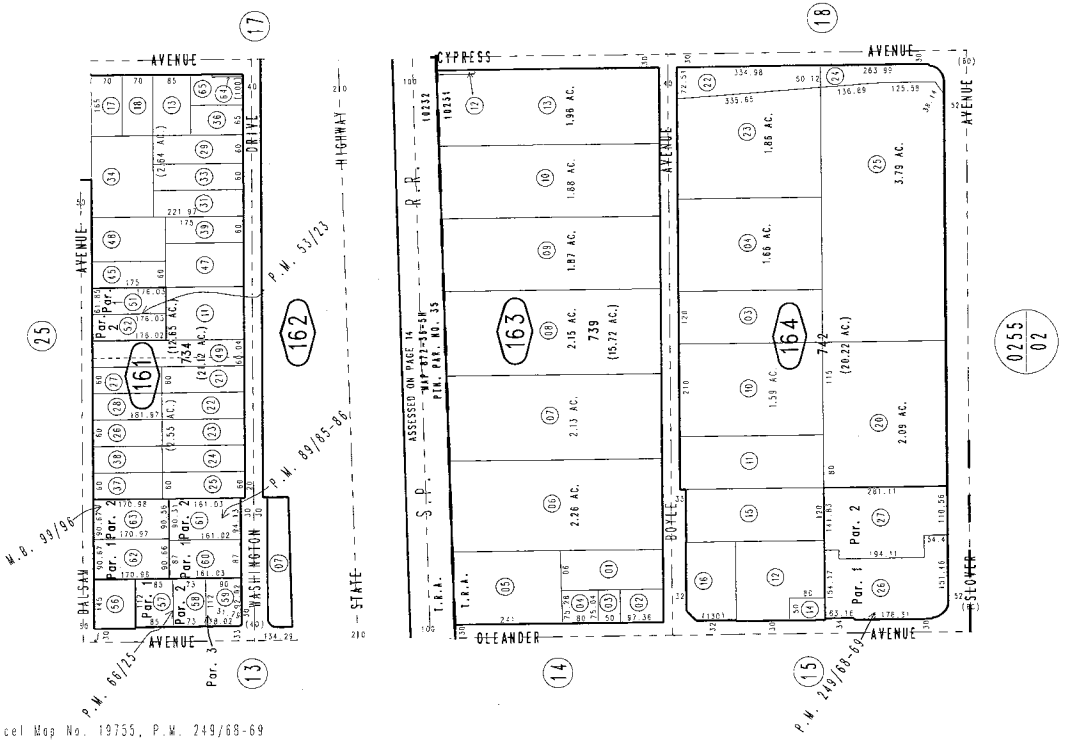

Parcel Map No. 19755, P.M. 249/68-69
Parcel Map No. 9341, P.M. 99/96
Parcel Map No. 8606, P.M. 89/85-86
Parcel Map No. 6218, P.M. 66/25
Parcel Map No. 5774, P.M. 53/23

January 2004

Ptn. S.W.1/4, Sec. 24
T.1S., R.6W.

Assessor's Map
Book 0251 Page 16
San Bernardino County

REVISED
01/11/18-KC

THIS MAP IS FOR THE PURPOSE OF AD VALOREM TAXATION ONLY.

Semi-Tropic Land & Water Co.
M.B. 11/12

City of Fontana
Tax Rate Area
10232,10251

0251 - 16

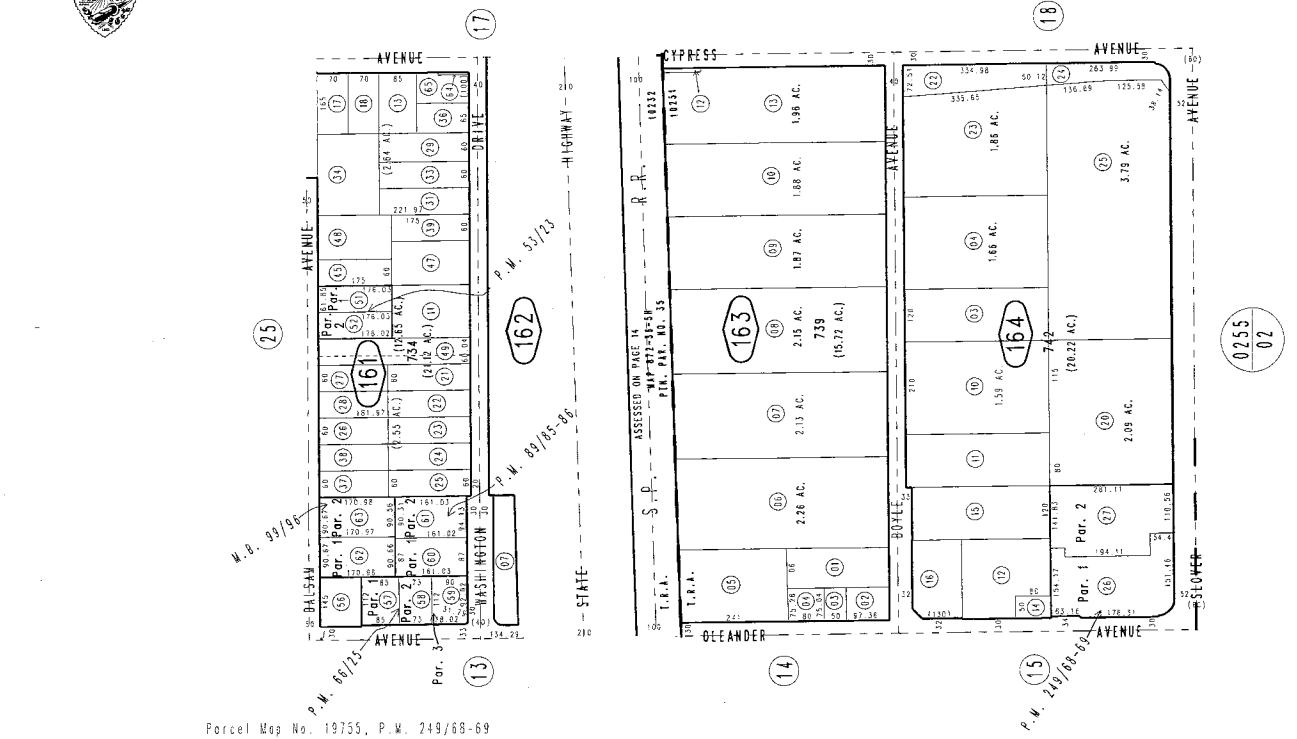

Parcel Map No. 19755, P.M. 249/68-69
Parcel Map No. 9341, P.M. 99/96
Parcel Map No. 8606, P.M. 89/85-86
Parcel Map No. 6218, P.M. 66/25
Parcel Map No. 5774, P.M. 53/23

Ptn. S.W.1/4, Sec. 24
T.1S., R.6W.

Assessor's Map
Book 0251 Page 16
San Bernardino County

REVISED
01/11/18-KC

January 2004

THIS MAP IS FOR THE PURPOSE OF AD VALOREM TAXATION ONLY.

Semi-Tropic Land & Water Co.
M.B. 11/12

City of Fontana
Tax Rate Area
10232,10251

0251 - 16

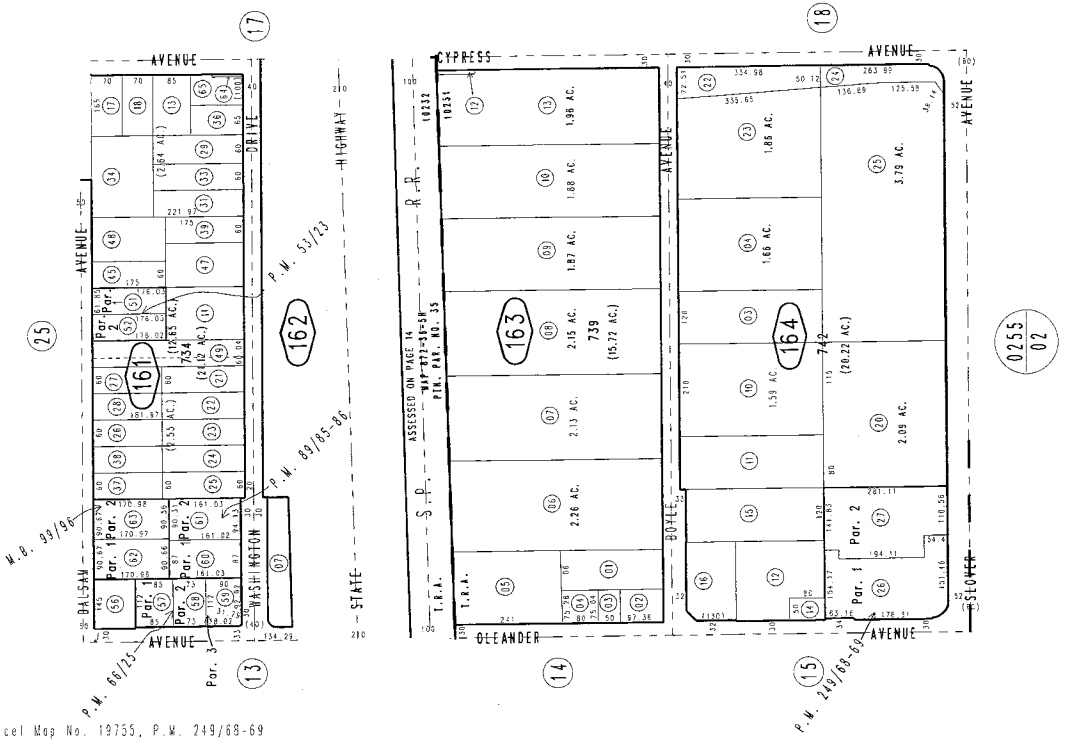

Parcel Map No. 19755, P.M. 249/68-69
Parcel Map No. 9341, P.M. 99/96
Parcel Map No. 8606, P.M. 89/85-86
Parcel Map No. 6218, P.M. 66/25
Parcel Map No. 5774, P.M. 53/23

Ptn. S.W.1/4, Sec. 24
T.1S., R.6W.

Assessor's Map
Book 0251 Page 16
San Bernardino County

REVISED
01/11/18-KC

January 2004

THIS MAP IS FOR THE PURPOSE OF AD VALOREM TAXATION ONLY.

Semi-Tropic Land & Water Co.
M.B. 11/12

City of Fontana
Tax Rate Area
10232,10251

0251 - 16

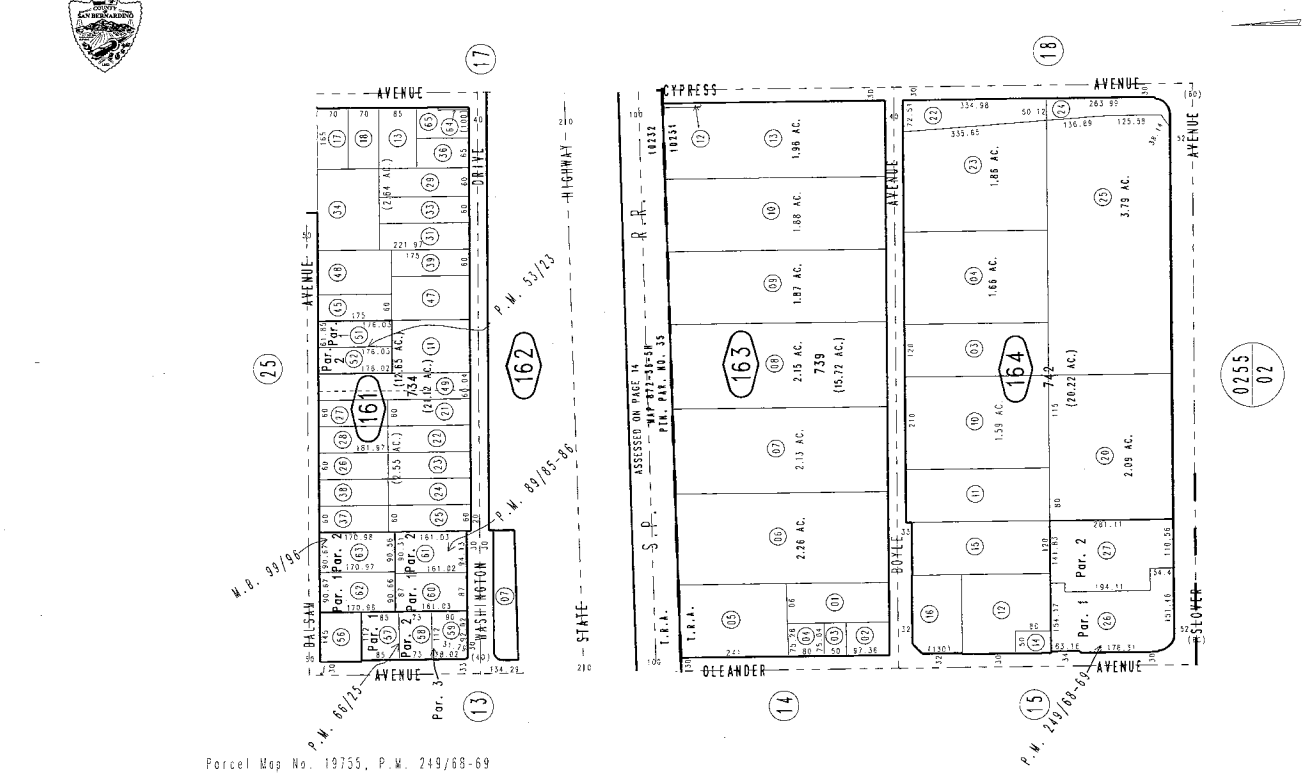

Parcel Map No. 19755, P.M. 249/68-69
Parcel Map No. 9341, P.M. 99/96
Parcel Map No. 8606, P.M. 89/85-86
Parcel Map No. 6218, P.M. 66/25
Parcel Map No. 5774, P.M. 53/23

January 2004

Ptn. S.W.1/4, Sec. 24
T.1S., R.6W.

Assessor's Map
Book 0251 Page 16
San Bernardino County

REVISED
01/11/18-KC

APPENDIX J

SITE RECONNAISSANCE PHOTOGRAPHS AND FIELD FORM

APEX

PHASE I ENVIRONMENTAL ASSESSMENT
Site Reconnaissance Form

Site Name: 9.7-Acre Property
Site Address: NEC of Cypress Ave./Slover A
Date: 11/1/18
Fontana, CA
Business Name/Client: Duke
Business Address: Same
Field **Personnel:** S. Lopez Montrose

Objective of the Reconnaissance:
The objective of the site reconnaissance is to obtain information indicating the likelihood of identifying recognized environmental conditions in connection with the property.

Section 1: General Site Settings

Property Uses

Current Site Uses of Property: (3) ~~(2)~~ residential properties + recycling facility ~~[illegible]~~ + open/vacant lot
(1 residential has septic tank)

[Note: 1 residential - NW → orig. owner after farming, 2nd residential adj. west of vacant lot = rental, 3rd residential south next to recycling facility]

Past Site Uses of the Property: Chicken Farm

General Description of Structures:

	Y	N	Description
Number of Buildings/Stories:	X		1 barn, 3-5 houses (single story) - I think 2 were trailers? Several trailers, 2 sheds / scale house
Approximate Age of Buildings:			unknown
Ancillary Structures:			
Unoccupied Occupant Spaces?			
Evidence of Former Structures:			
Above ground storage tanks:		X	Content: Location: Capacity: Age:
Underground storage tanks:		X	Content: Location: Capacity: Age:
Vent pipes or fill pipes:		X	Description:
Odors:		X	Description:

see notes / drawing - fig

Roads:

Names of adjoining roads: Slover Ave. & Cypress Ave.

Location of adjoining roads: SE corner of site

Roads or paths with no apparent outlet: Y ☐ N ☒ Description: _____

Parking facilities on the property: Y ☒ N ☐ Description: A lot of open space for large truck parking

Additional observations: _____

Utilities: – City of Fontana lists cuts utilities on website

Potable Water Supply Source: Fontana Water Company

Sewage Disposal System: 1 property has septic tank, rest is city

Approximate Age of Sewage Disposal System: unknown

Electrical Source: So Cal Edison

Gas (piped natural vs propane): So Cal Gas

Additional observations: phone - AT&T

Geologic, Hyrogeologic, and Topographical Conditions:

Visual and/or physical observations: Relatively flat space, unconsolidated sediments. Fontana in general is terrace deposits. Portions of site is covered in asphalt.

APEX

PHASE I ENVIRONMENTAL ASSESSMENT
Site Reconnaissance Form

Section 2: Exterior Observations

	Y	N	Description
Pools of Liquid:		X	
Drums:	X		Content: glycerine or empty. (some empty - residual food oils, glycerine) [see pictures] Leaking: Y N
5-gallon Buckets:	X		Content: Car/truck oil (Chevron & shell 15W-40) Leaking: Y N
Odors:			Description: trash odor at recycling facility, otherwise no odors
Unidentified Substance Containers:		X	Description: Leaking: Y N
PCBs in Lighting or Hydraulic Equipment:		X	Description: ~~not on~~ (3)
Pits, Pools, or Lagoons:		X	Description:
Stained Soil or Pavement:			Description: asphalt had typical discoloring from parking. No evidence of stained soil
Stressed Vegetation:		X	Description:
Solid Waste Disposal:			Description: golden colored substance - told it was silica from waste water containers
Waste Water Discharge Points (septic, sewer, ditches):			Description: sewer off property septic tank on south residential property
Wells (dry, irrigation, injection, and abandoned wells)		X	Description:
Septic Systems:	X		Description: informed by Tom Cuello - on residential property to south
Retention Basin:		X	Description: Source: Location:
Receive off-site drainage?			Y N
Filled or re-graded areas:			Description: concrete patch - looked like from previous assessment

see pictures

Additional observations: See field notes. / Did not have access to residential properties. / Vacant lot did have trash, especially under tree.

Section 3: Interior Observations

Heating/Cooling System: 1 window air cond. unit at recycl., otherwise none on recycling fac. / unknown on residential

Stains or Corrosion: unknown

Drains or Sumps: none on recycling facility

	Y	N	
Maintenance, repair, or boiler rooms present:	☐	☒	Description:
Unoccupied Occupant Spaces:	☐	☒	Description:
Odors:	☐	☒	Description:
Pools of Liquid:	☐	☒	Description:

Drums: not inside recycl. buildings Content: ____ Leaking: Y ☐ N ☐

5-gallon Buckets: same as above Content: ____ Leaking: Y ☐ N ☐

Unidentified Substance Containers: NA Description: ____ Leaking: Y ☐ N ☐

PCBs in Lighting or Hydraulic Equipment: ☐ ☒ Description: unknown for residential

Basement or slab foundation: ☐ ☐ Description: concrete & asphalt on recycling fac. - decent condition

Cracks: Y ☐ N ☐

Additional observations: ____

Section 4: Adjacent & Surrounding Properties

Adjoining Property Observations:

Current Uses of Adjoining Property:

North: residential, 1 construction business

West
~~East~~: vacant residential building & site under construction (previously residential)

South: large lot under early stages of construction (surrounded by green fencing). previously residential.

East
~~West~~: residential

Past Uses of Adjoining Property: Farming / residential

	Y	N	
Pits, Pools, or Lagoons:	☐	☒	Description:
Waste Water (e.g. drains, ditches, streams):	☐	☒	Description:

Additional observations:

Surrounding Area Observations:

General Use of Surrounding Area (e.g. residential, commercial, industrial): Residential & commercial; however, currently going through zoning changes, and several properties are undergoing construction.

Additional observations: See drawing

APEX

Section 5: Interview Records

Date: 11/1/18 Time: 0920 Apex Staff: S. Lepeyn Mathew

Spoke with: John Carlo Title: recycl. y facility owner

Phone Number: (909) 994-7333 (cell) Affiliation: ↑

Subject: —

Items Discussed:

	Y	N	
Pits, Ponds, or Lagoons present on the property?	☐	☒	Description:
Stained soil or pavement on the property?	☐	☒	Description:
Stressed Vegetation on the property?	☐	☒	Description:
Solid Waste present on the property?	☐	☒	Description:
Any evidence of wastewater, stormwater, or any other liquid discharge into a drain, ditch, stream, or on adjacent property?	☐	☒	Description:
Any wells on the property?	☐	☒	Description:
Any on-site septic systems on the property?	☐	☐	Description: on south residential property

Additional Comments: See questionnaire completed by John Carlo.

APEX

ASTM E1527-13 KEY SITE MANAGER QUESTIONNAIRE

Site Name: Trade Solutions LLC

Site Address: 16470 Slover Ave

Respondent Name: John Carlo

Respondent Title: Owner

Date: 11/1/18

Interviewer: _____

The purpose of this questionnaire is to assist us in compiling the information required by ASTM 1527-13, the standard for conducting Phase I Environmental Site Assessments. The first group of questions are related to the environmental compliance history of the subject property, and the second group of questions provide some specific information with regard to historic and current operations at the subject property.

Environmental Compliance

1. How long have you been familiar with the property?
   Please explain Purchased in ± 2004 14 years
2. How long have you been involved with the property
   Please explain 14 years owner
3. How long have you owned or leased the property?
   Please explain 14 years.
4. Are you aware of any pending, threatened or past litigation relevant to hazardous substances or petroleum products in, on, or from the subject property?
   ☐ Yes ☒ No If Yes, please explain _____
5. Are you aware of any pending, threatened or past administrative proceedings relevant to hazardous substances or petroleum products in, on, or from the subject property?
   ☐ Yes ☒ No If Yes, please explain _____
6. Are you aware of notices from any governmental entity regarding any possible violation of environmental laws or possible facility liability relating to hazardous substances or petroleum products in, on, or from the subject property?
   ☐ Yes ☒ No If Yes, please explain _____
7. Do you know of any spills, releases, or gross permit violations that have occurred on the property?
   ☐ Yes ☒ No If Yes, please explain _____
8. Do you know of any environmental cleanup actions that have taken place on the property?
   ☐ Yes ☒ No If Yes, please explain _____
9. Do you know there to be any indicators that contamination is present at the property?
   ☐ Yes ☒ No If Yes, please explain _____

ASTM E1527-13 KEY SITE MANAGER QUESTIONNAIRE (CON'T)

Historic and Current Operations

Please answer questions to the best of you ability. If an answer can not be provided, write "Unknown."

Question	Key Site Manager Comments
1. How long has the current owner owned/occupied the *property*?	14 years.
2. What is the approximate age of the building(s) (if applicable)?	105 years
3. Has the *property* had any extensive remodeling? (*If yes, what was done and when did it occur)*	NO
4. What was the past use of the property and any adjacent properties?	Farm
5. Have there been other tenants? If yes, what is the nature of the other tenants' operations?	NO
6. Do you have any documentation of any past environmental work that was conducted at the property?	NO
7. Is the *property*, or *any adjoining property*, used for an industrial use, and has it been used for industrial use in the past? *(if yes, please provide brief explanation)*	NO
8. Is the *property*, or *any adjoining property*, currently used for any of the following activities: Gas station; motor repair; commercial printing; dry cleaners; photo-developing; junkyard or landfill; waste treatment, storage, disposal, processing, or recycling? *(if yes, please provide brief explanation)*	No
9. Has the *property* or *any adjoining property* been used for any of the above listed activities in the past? *(if yes, please provide brief explanation)*	NO
10. Are there currently, or have there been previously, any industrial drums or sacks of chemicals located on the *property*? *(if yes, please provide brief explanation)*	Empty Drums No Storage of Chemicals

Photograph 1 Description: Overview of the southern end of the Subject Property (looking west along Slover Avenue).	
Photograph 2 Description: Overview of the southern end of the Subject Property (looking north from Slover Avenue.	
Photograph 3 Description: Empty drums and buckets in drum repair area of the on-site recycling facility.	

Photograph 4 Description: Another photo of the empty drums located in the drum repair area of the on-site recycling facility.	
Photograph 5 Description: Empty drums and totes located in the drum repair area of the on-site recycling facility.	
Photograph 6 Description: Empty drums and recycled materials located in the drum repair area of the on-site recycling facility.	

Photograph 7 Description: Residence located on the southeastern portion of the Subject Property.	
Photograph 8 Description: Barn structure located on the southeastern portion of the Subject Property.	
Photograph 9 Description: Residential property, addressed as 16409 Boyle Avenue, located on the northern portion of the Subject Property.	

Photograph 10 Description: Residential property, addressed as 16395 Boyle Avenue, located on the northwestern portion of the Subject Property.	
Photograph 11 Description: Parking area located to the north of the residential property on the southeastern corner of the Subject Property.	
Photograph 12 Description: Vacant lot located on the northeastern portion of the Subject Property (looking west from Cypress Avenue).	

Photograph 13

Description: Vacant lot located on the northeastern portion of the Subject Property (looking east towards Cypress Avenue).

Photograph 14

Description: Five-gallon buckets of engine oil located on the recycling center portion of the Site.

Photograph 15

Description: Overview of the recycling center portion of the Subject Property.

Photograph 16 Description: Recycled materials located on the southern portion of the Subject Property.	
Photograph 17 Description: Another photo of recycled materials located on the southern portion of the Subject Property.	
Photograph 18 Description: Scale located in the recycling center portion of the Site.	

Photograph 19 Description: Property under construction beyond Slover Avenue to the south of the Subject Property.	
Photograph 20 Description: Vacant commercial structure located beyond Boyle Avenue to the north.	
Photograph 21 Description: Ohno Construction located beyond Boyle Avenue to the north of the Subject Property.	

Photograph 22 Description: Residential property located beyond Cypress Avenue to the east.	
Photograph 23 Description: Intersection of Cypress Avenue and Slover Avenue to the southeast of the Subject Property.	

ASTM E1527-13 KEY SITE MANAGER QUESTIONNAIRE (CON'T)

Question	Key Site Manager Comments
11. Are there currently, or have there been previously, any pits, ponds, lagoons, cisterns, cesspools, or septic systems located on the *property* in connection with waste treatment, waste disposal, or are likely to contain hazardous substances or petroleum products? *(if yes, please provide when and where pits, lagoons, or ponds were located on property)*	No
12. Is there currently, or has there been previously, any stained soil or significantly stained paved areas on the *property*? *(if yes, please provide location and source of staining)*	Nothing Significant
13. Are there currently, or have there been previously, any registered or unregistered storage tanks (aboveground or underground) located on the *property*?	No
14. Are there currently, or have there been previously, any vent pipes, fill pipes, or access ways indicating a fill pipe protruding from the ground on the *property* or *adjacent* to any *structure* located on the *property*?	No
15. Are there currently, or have there been previously, any flooring, drains, or walls on the *property* or within the *facility* that are stained by substances other than water or that are emitting foul odors?	No
16a. Is the property served by a private well or non-public water system? *(if yes, go to 16b)*	No
16b. If yes to 16a: Have contaminants been identified in the well or system that exceed guidelines, or has the well been designated as contaminated?	N/A
17. Are there any dry wells, irrigation wells, injection wells, abandoned wells, monitoring wells, supply wells or other wells located on the subject property?	No

ASTM E1527-13 KEY SITE MANAGER QUESTIONNAIRE (CON'T)

Question	Key Site Manager Comments
18. Do you know of any environmental site assessment of the property or facility that indicated the presence of hazardous substances or petroleum products on, or contamination of, the *property* or that recommended further assessment of the *property*? *(if yes, please provide brief explanation)*	No
19. Does the *property* discharge wastewater on or adjacent to the *property*, other than storm water, into a sanitary sewer system? *(if yes, please indicate what is discharged and where it is discharged)*	No
20. Have any of the following been dumped above grade, buried, or burned on the property? Hazardous substances or petroleum products, unidentified waste materials, tires, automotive or industrial batteries or any other waste materials *(if yes, please indicate what was dumped, where it was dumped, when it was dumped, and how much was dumped)*	No
21a. Is there a transformer, capacitor, or any hydraulic equipment on the *property*?	No
21b. If yes, are there records indicating the presence of polychlorinated biphenyls (PCBs)	N/A
22. Are there any areas of stressed vegetation located on the subject property	NO

Please use space below to provide additional explanation of any your responses above: